PART I. PAGES 1 TO 8.

The Los Angeles Times.

PART I.---PAGES 1 TO 8. DELINQUENT LIST, STATE AND COUNTY TAXES.

TENTH YEAR. LOS ANGELES, MONDAY, FEBRUARY 9, 1891. PRICE: Single Copies 5 Cents. By the Week, 3 Cents.

DELINQUENT TAX LIST

IN AND FOR THE

County of Los Angeles, State of California,

FOR

STATE AND COUNTY TAXES

FOR THE

Fiscal Year 1890-1891.

STATE OF CALIFORNIA, County of Los Angeles. } SS.

NOTICE IS HEREBY GIVEN that default having been made in the payment of taxes due to the State of California and the County of Los Angeles for the year ending June 30th, 1890, upon the property hereinafter described:

I, A. B. WHITNEY, as Tax Collector in and for the said County of Los Angeles, by virtue of the authority in me vested by law, unless the taxes delinquent, together with the costs and percentages, are paid, will, on

MONDAY, THE SECOND DAY OF MARCH, 1891,

at the hour of 10 O'CLOCK a. m., commence to sell the Real Estate upon which said taxes are a lien, at public auction, in the office of the County Tax Collector, corner of Temple and New High streets, in the City of Los Angeles, and that I will continue such sale from day to day, according to adjournments, until the whole property set forth hereinafter, or so much thereof as may be necessary, shall be sold; and that I will sell the smallest quantity of each piece or parcel of property liable for such taxes that will be taken by any person for the amount, in legal coin of the United States, of the taxes and costs remaining due and unpaid thereon, together with the sum of fifty (50) cents, provided by law for the certificates of sale in duplicate in each and every case.

Signed and dated at the said City of Los Angeles this 2nd day of February, 1891.

A. B. WHITNEY,
Tax Collector of Los Angeles County, California.

Important Notice.—All Tax Payers, whether delinquent or not, should carefully examine the Delinquent Tax List, as errors are likely to occur, which, if not discovered in time, will cause considerable inconvenience to parties concerned.

[Note.—Each volume is followed by an Index.]

LOS ANGELES CITY.

No.	Name and Description	Total tax and cost.
14	J P Milroy—in Los Angeles Improvement Company's subdivision, lot 2, block 39, H S, lot 8 block 19	$12 47
28	S H Crane—Shafer & Lanterman's subdivision of Dimmick tract, lot 12	10 26
	M L Wicks's subdivision of Kefer tract, lot 14	3 02
39	George W Tubbs—Walnut Grove tract, lot 14, block J	2 07
54	John Newton—Desnoyer tract, east 48 feet, lot 16, block C	3 02
	And poll tax	4 50
68	Ed Rhoades—Park Villa tract, lot 6	6 80
109	Thomas Brook, Corralitos 7½ acres, bounded north by Chavez, east by Los Angeles River, south by Rapp, west by City Sand hills	49 64
	East Los Angeles—	
	Lot 12, block 7	7 75
	Lot 14, block 7	7 24
	Lot 16, block 7	7 12
120	Mrs Lovina Smoot—Hunter Highland View tract, north 2 39-100 acres, lot 8	1 13
	And personal property	1 76
125	Andrew Dougan—Pioneer Building Association tract, lot 17, block 10	3 34
	And personal property and poll tax	4 81
167	Jasper A Haskell—Park tract, East Los Angeles, lot 7, block E	1 00
176	J W Wolfskill et al.—Wolfskill Orchard tract, lot 30, block 14	6 17
	Lot 31, block 14	6 17
229	George H Hutchinson—In Rosemont tract, lot 21, block 2	1 76
	In Rosemont tract—	
	Lot 20 block 2	1 76
	Lot 14, block 2	1 76
	Lot 15, block 2	1 76
	Lot 16 block 2	1 76
	Lot 17, block 2	1 76
	Lot 5 block 3	1 76
	Lot 6, block 3	1 76
	Lot 7, block 3	1 76
	Lot 8, block 3	1 76
	Lot 9, block 3	1 76
	In Hutchinson tract—	
	Lot 3, block 3	1 76
	Lot 4, block 3	1 76
	Lot 5, block 3	1 76
	Lot 6, block 3	1 76
	Lot 7, block 3	1 76
	Lot 8, block 3	2 76
	Lot 9, block 3	2 77
	Lot 10, block 3	2 76
	Lot 5, block 5	1 76
	Lot 6, block 5	1 76
	Lot 7, block 5	1 76
	Lot 12, block 5	1 76
	Lot 13, block 5	1 76
	Lot 14, block 5	1 76
	Lot 15, block 5	1 76
	Lot 16, block 5	1 76
	Lot 17, block 5	1 76
	Lot 18 block 5	2 77
	Lot 19, block 5	3 15
	Lot 20, block 5	3 14
250	Green & Smith—In Los Angeles Improvement Company's subdivision of lot 6, block 39 H S lot 40, block 4	6 80
346	Mrs Agnes Thompson—Ord's survey, east 30 feet of west 90 feet of lot 9 block 70	1 51
286	Miss Justine Hanck—Golden West Heights lot 4, block 7	81
346	Selder T Rowell—Los Angeles Improvement Company's subdivision of lot 2, block 39, H S, lot 13, block 14	4 91
360	Benjamin A Breakey—Hays's tract—	
	Lot 5, block F	2 07
	Lot 17, block B	2 08
	In Los Angeles Improvement Company's subdivision, part lots 4 and 5—	
	Block 39, H S, lot 1, block B	2 39
	Lot 2, block B	2 39
362	William H Goucher, B F Howard & Co.'s subdivision of Bliss tract—	
	Lot 5, block A	8 69
	Lot 6, block A	9 32
	Lot 7 block A	9 95
	Lot 1, block B	6 80
	Lot 2, block B	5 54
	Lot 3, block B	6 80
	Lot 4, block B	5 54
	Lot 15, block D	4 28
	And personal property	1 13
366	Mrs Anna M Eddy, Margues & Dimmick's subdivision, lot 4, block 30, Terminus Homestead tract—	
	Lot 1	4 28
	Lot 2	3 65
	Lot 3	3 65
	Lot 4	3 65
367	Jephunneh Clutterbuck—Aliso tract, north half of south half lots 18 and 20, block O	6 80
	Personal property	2 32
373	Mrs Augrista Krumdick—Aliso tract, lot 15, block O	6 17
382	Calvin Wever—Goldworthy's Eight street tract, lot 66	5 04
	Personal property	1 13
395	Frank H Wise and Mrs Nellie Wise—Chavez tract, east 55 feet, lot 3, block 7	3 65
	Chavez tract, east 55 feet, lot 4, block 7	1 76
	Personal property and poll tax	5 19
400	G Wiley Wells—William W Baily, Henry Clement and Elija Gay, executors, Chavez tract—	
	East 84 feet, lot 19, block 7	3 02
	East 84 feet, lot 22, block 7	2 39
483	William A Kennedy—Ela Park tract, lot 45	4 97
	Personal property	1 63
506	William S Arnold—Bowan tract—	
	Lot 1, block 2	14 11
	Lot 2, block 2	11 71
	Lot 3, block 2	10 45
	Lot 4, block 2	19 28
	Lot 5, block 2	10 58
	Personal property	12 92
518	Rozell Bros (Daniel R and Albert)—Shafer & Lanterman's subdivision of north part Throop tract—	
	Lot 8, block C	1 76
	Lot 9, block C	1 76
525	Mrs Mary C Crane—Ford's Temple street addition—	
	Lot 409	75
	Lot 411	75
	Personal property	1 26
576	Henry C Carr—Grover Orchard tract—lot 29	23 81
581	J S Beach—Sampson's & Scott's subdivision of lots 2, 4, 6, 8 and 10 of O'Neil's Ninth street tract, lot 1	6 17
583	John and Susan Osborne—Osborne tract—	
	Lot 1	16 88
	Lot 2	13 10
	Lot 3	12 47
	Lot 4	6 80
	Lot 5	6 80
	Lot 6	6 80
	Personal property	2 39
588	Joseph M Taylor, Consuelo subdivision of Decili's Vineyard tract—	
	Lot 6	13 18
	Lot 7	26 96
627	George W Tubbs—Park tract, lot 3, block 27	14 36
636	William Denby, Eddie's subdivision of Jeffries's tract—	
	Lot 3, block A	1 13
	Lot 14, block A	3 62
	Lot 15, block A	1 13
	Lot 1, block B	1 13
	Lot 2, block B	1 13
	Lot 41, block B	88
707	Mrs M A Butler—J Marrion Brooks's subdivion of Phibin tract, lot 118	2 39
716	Mrs Agnes Brooks, M L Wicks's subdivision of Germain & Archibald tract—	
	Lot 27	88
	Lot 28	89
	Lot 29	88
	Hiscock & Smith's first addition, lot 15	1 51
	Personal property	1 19
742	John C Lamming—E A Miller's subdivision of lots 33, 34 and 35, of Workman & Hellman's subdivision of block 72, H S, lot 32	1 00
	Personal property	6 26
751	Francisco Ghette—Ela View tract—	
	Lot 47, block K	56
	Lot 48, block K	56
	Lot 25 block J	56
	Lot 26, block J	57
818	Mrs Eliza V Vicken, McGarry's tract—	
	Lot 45, block E	1 76
	Lot 46, block E	1 76
	West Bonnie Brae tract, lot 14, block D	1 78
	Personal property	3 02
856	Nicholas Lindenfield—Kercheval tract, lot 61	1 07
885	Mrs M L Finnall—Daman & Millard's subdivision of Shaw tract, lot 2, block 8	3 65
926	A B Chapman—Hancock survey, 17½ acres, being west half of lot 4, block 29	22 55
	Hancock survey, 17½ acres, being west half of lot 5, block 29	22 55
936	Charles B Dunsmore—Shafer & Lanterman's subdivision of Throop tract—	
	Lot 10, block A	8 69
	Lot 11, block A	2 39
	Lot 36, block A	1 76
	Lot 37, block A	1 76
	Minnehaha Grove tract—	
	Lot 5	2 79
	Lot 15	1 13
	Lot 13	1 13
	Lot 28	1 45
	Personal property	1 06
969	Sanford V Landt—Washington Garden tract—	
	Lot 36, block 1	6 80
	Lot 38, block 1	19 40
	Park Villa tract, lot 82	22 65
	Personal property	3 46
984	Arthur A Knox—Kennedy tract, lot 8	4 46
1012	Cromwell Galpin—Galpin tract, lot 1	29 48
	Victor Height's tract, lot 1[illegible]3	2 39
1017	C R Sumner—Orange Heights tract, lot 55	7 43
1019	Edwin S Burdick—Sanborn tract, lot 58	1 13
1046	Louisa Bohrer—Myers tract, lot 88	1 95
1059	Scott Frawley—J W Browning's subdivision of Mathew & Fickett tract—	
	Lot 4, block B	6 17
	Lot 5, block B	6 17
	East Los Angeles, lot 20, block 27	4 28
1067	Thomas A Strombs, Jr—Highlands tract addition tract, lot 7, block 1	5 22
	Personal property and poll tax	5 09
1081	William A McKee and W M Jones—Dacotah tract, lot 8	1 44
1098	A H Judson—Hunter Highland View tract, commencing at northeast corner of block 36, thence east 150 feet, south 180 feet, west 150 feet, north 180 feet to beginning	2 11
1109	George C Hughes—Thomas tract, south half lot 15, G	2 52
	Lot 16, G	4 53
	Lot 17, G	4 53
	Lot 18, G	4 53
1110	Charles A Moliter—Shafer & Lanterman's subdivision of Throop tract—	
	Lot 24, block A	4 91
	Lot 25, block A	1 76
	Personal property	5 95
1111	Miss Clara C Carver—Record's subdivision of west half of lot 74, block 24, H S—	
	Lot 24	1 13
	Lot 25	1 13
1115	Brainard Smith—Business Center tract, lot 39	14 05
	Personal property	1 13
1127	Mrs J H Bradbeer—Hafen tract, lot 128	4 53
	Personal property	2 13
1132	Joseph S Hutchings—Bernard tract, lot 18	3 53
	Personal property	2 14
1182	William W Cheney—Brooklyn tract, lot 23, block 3	4 46
	Walnut Grove tract, lot 7, block E	2 39
1188	Esudillo & Pico—Kinney tract—	
	Lot 48	5 54
	Lot 49	2 83
	Poll tax	4 50
1204	William H Gray—Carr tract, south part, lot 1	32 76
	Personal property	3 65
1261	Frank Robbins—Los Angeles Improvement Company's subdivision part, lots 2, 3, 7, block 39, H S, lot 15, block A	4 91
1268	Mrs Emma H Fellows and Dr Isaac Fellows—Colina Park—	
	Lot 1, block B	6 80
	Rivera and Vignola tract, lot 22, block D	78 22
	Los Angeles Improvement Company's subdivision of lot 6, block 39, H S—	
	Lot 26, block 4	6 80
	Lot 27, block 4	6 80
	Personal property	31 37
1272	Frank G McGarvin, East Los Angeles, lot 8, block 20½	7 05
	Personal property and poll tax	5 13
1275	Nathan Cole, Jr—G W Morgan's Sycamore Grove tract—	
	Lot 1, block 4	4 60
	Meadow Glen tract, lot 24	2 70
	Personal property	15 40
1285	John Cross—Colina Park tract, lot 3, block L	42 10
	Personal property	16 75
1289	Samuel H Weller—Woolen Mill tract, lot 9, block 13	8 08
1312	Jacob L Lansing—Ela View tract, East Los Angeles, lot 38, block T	57
	Lot 39, block T	57
	Personal property	4 83
1332	Heirs of Annie E Simons—Plater's subdivision of Messick tract—	
	Lot 1, block 1	18 45
	Lot 2, block 1	39 25
	North 40 feet of lot 3, block 1	13 10
	Lot 5, block 1	6 80
	North 40 feet of lot 6, block 1	2 58
	Lot 30, 176 6-10 feet commencing 155 feet north from northwest corner of Short and Upper Main street, on west of Upper Main street, running through to New High street, in O S, block 31	29 48
1359	Belle M Fulton—Truman tract, lot 2	33 69
1369	Julian Valdez—subdivision of lot 8, block 39, H S, west 35 feet of east 115 feet, lot 1, block 2	
	West 35 feet of east 115 feet, lot 2, block 2	16 62
	West 35 feet of east 115 feet of north 40 feet, lot 3 block 2	
	Lot fronting 39 1-10 feet on south side Kuhrts street, by 39 1-10 feet, bounded north by Kuhrts street, east by D Bottelier, south by E Moultour, west by T Leust, et al	4 28
	Personal property	5 60
1379	Jose S Pico—Corswell & Green subdivision of City View tract, lot 16, block 2	3 62
	Personal property	94
1390	J Marion Brooks—J Marion Brooks subdivision of Phibin tract—	
	Lots 42 and 43	4 52
	Lots 45 and 47	4 52
	Lot 52	2 51
	Lots 54 and 55	4 66
	Lot 53	20 15
	Lot 1	5 54
	Personal property	9 51
1413	Henry J A Stuhr—Brown and Adams's subdivision on East Pico street, lot 4, block B	19 08
	Montand tract—	
	Lot 208, block I	81
	Lot 59, block N	1 44
	Personal property	29 86
1432	L A Lighting Company—Aliso tract—	
	Lot 22, block A	3 02
	Lot 24, block A	3 02
	Lot 26, block A	3 02
1434	W B Barber, Trustee—Shafer & Lanterman, subdivision of Montague tract—	
	Lot 38	4 28
	Lot 39	35 28
	Lot 40	4 28
	Personal property	1 18
1436	San Gabriel Valley Rapid Transit Railroad Company, 2 72-100 acres, being a strip 40 feet wide through Florence Terrace tract, which includes fractional parts of lots 15, 16, 24, 25, 26, block 11, and fractional part of lots 11 to 15 and 17 to 22 inclusive, block 10. Also fractional parts of lots 17 and and 27, block 13, fractional part of lots 17 and 27, block 12	3 65
	43-100 acres being a strip 40 feet wide through Tuthill & Gleason tract subdivision, lot 4, Orange Slope tract, which includes part of lots 16, 17, 48, 49	3 90
	31-100 acres being a strip 40 feet wide through J A Unruh et al. lands in block 3, Orange Slope tract	1 63
	Lot 50x25 feet, being a strip from southeast corner of lot 34, Villa tract	81
	1 mile of railway including rolling stock	32 00
	Cannery tract—	
	Lot 19	3 96
	Lot 20	3 65
	Lot 21	3 65
	Lot 22	3 65
	Lot 23	4 60
1457	Mrs Alice N Slosson, a lot fronting 25 feet north side of Aliso street, by 100 feet deep, between Alameda and Vignes, bounded west by Coggett, east by U O	10 27
1467	Wesley Marratt, in Angelino Heights, lots 20, block 4	6 17
	In City Center tract, lot 3, block 7	3 02
	In Garey Place tract, lot 2	2 52
1471	Electric Rapid Transit Company, 6 miles of Street Railroad tract, beginning at Plaza, thence on Los Angeles street to Mayo, to Wall, to Seventh, to Maple, to South line of city, also on East Pico street to west line of city	57 20
	In O W Childs 200-lot tract, lot 1, block 10	24 44
	Personal property	53 42
1500	Martin Brockway, Garey tract, addition to Los Angeles, east 40 feet of lot 33	5 35
	Addison tract, lot 6, block A	3 02
	Personal property	4 19
1505	Oliver A Ivers, heirs of O W Childs and John S Maltman, Elysian Heights, lot 8, block 18	75
1509	Ade A Reyes, a minor, in Reyes Vineyard tract—	
	Lot 8	7 43
	Lot 9	7 43
	Lot 10	7 43
	Lot 11	7 43
	South 14 feet of lot 12	1 44
	West 31 feet of east 80 feet of lot 26	5 22
1510	John R Reyes, a minor, in Reyes Vineyard tract—	
	Lot 17	15 62
	Lot 18	15 62
	Lot 19	15 62
	Lot 20	15 62
	West 34 of lot 1	7 43
1512	Ed C Burlingame, Allen tract, subdivision of lot 1, block 27, H S west 160 feet of lot 12	4 91
	Rosemont tract, lot 1, block 1	1 76
	Highland tract, addition No 1, lot 13, block 11	3 02
	Los Angeles Improvement Company's subdivision of lots 4 and 5, block 39, H S, lot 13, block C	2 39
	G W King's subdivision of lots 2 and 3, block 39, H S, lot 7, block 22	5 54
	Los Angeles Improvement Company's subdivision of lot 2, block 39, H S, lot 8, block 15	3 33
	Los Angeles Improvement Company's subdivision of lot 21, block 12,	3 02
	Los Angeles Improvement Company's subdivision of lot 22, block 12,	3 02
	Los Angeles Improvement Company's subdivision of lot 23, block 12,	3 02
	Los Angeles Improvement Company's subdivision of lot 24, block 12,	3 02
	Los Angeles Improvement Company's subdivision of lot 1, block 15,	6 17
	Los Angeles Improvement Company's subdivision of lot 2, block 15,	6 17
	Los Angeles Improvement Company's subdivision of lot 3, block 15,	6 17
	Los Angeles Improvement Company's subdivision of east ½ of lot 4, block 15,	3 27
	Los Angeles Improvement Company's subdivision of east ½ of lot 11, block 14,	7 11
	Angelino Heights, lot 21, block 1	4 91
	Angelino Heights, lot 22 block 1	4 91
	Park tract, lot 1, block 16	6 16
	Park tract, lot 2, block 16	6 17
	Woolen Mill tract, west 40 feet of lots 8 and 9, block 8	3 02
	Mott tract, east 60 feet of lots 9 and 10, block X	10 58
	Mott tract, west 90 feet of lots 19 and 20, block R	30 74
	Cable Road tract, lot 9, block B	1 76
	Cable Road tract, lot 10, block B	1 76
	Los Angeles Improvement Company's subdivision of lots 2, 3, 7 and 8, block 39, H S, lot 20, block 12	2 02
1514	Rosana Reyes (a minor,) Reyes Vineyard tract, fractional lot 13	4 28
	Reyes Vineyard tract, fractional lot 14	2 39
	Reyes Vineyard tract, fractional lot 15	2 39
	Reyes Vineyard tract, fractional lot 16	12 47
	Reyes Vineyard tract, east 48 feet lot 16	9 95
1524	Cayetana A de Casenave—Lot 200 feet front on east side San Pedro street between Fifth and Sixth, bounded north by G M Frink, east by Stanford avenue, south by Wolfskill, being 1½ acres	102 56
	Huber tract, lot 1, block 26	41 45
1530	Mrs Sarah E Burlingame, Angeleno Heights tract—	
	Lot 20, block 24	9 32
	Lot 29, block 24	21 54
	Park tract—	
	Lot 17, block 10	6 80
	Lot 22, block 10	6 17
	Lot 4, block 17	9 06
	Lot 5 block 17	5 28
	Woolen Mill tract—	
	Lot 3, block 6	4 28
	Lot 4, block 6	4 28
	Lot 5, block 6	4 28
	Bentley & Crippen's subdivision of east one-half of lot 7, block 38, H S—	
	Lot 31, block 3	1 76
	East 20 feet lot 1, block 3	2 39
	Woolen Mill tract, lot 6, block 6	5 54
	Long street tract, east 60 feet, 49, 50 and 51	6 17
	Personal property	3 65
1533	Ruth S Dobinson, Boston Heights, lot 18, block 13	88
1539	Heirs of Miguel Leonis, 17½ acres, east side Los Angeles river, south of Summit avenue, east by Aliso avenue, west by Meyer tract, south by Giess	117 05
	Alanis tract, undivided one-half interest in—	
	Lot 66	5 22
	Lot 67	5 22
	Lot 72	5 23
	Lot 63	2 07
	North 104 feet of lot 62	3 02
	Aliso tract—	
	Lot 1, block N	3 15
	South 34 6-10 feet lot 2, block N	2 26
	Lot 9 block L	2 83
	Requena tract—	
	Lot 54	8 37
	Lot 55	8 37
	Lot 56	8 3[illegible]
	Lot 57	8 37
	Lot 58	8 38
	Lot 59	8 37
	Lot 60	5 23
	Lot 61	8 06
	Undivided half of lot southeast corner Commercial and Wilmington streets, 65x63 feet, bounded east by Ramirez south by Selves	20 66
1553	Herman L Welch, Mount Pleasant tract, lot 18, block X	4 85
1565	Julius Brosseau, Mott tract—	
	Lot 4	54 68
	Lot 10	3 02
	Lot 11	3 02
	Lot 12	3 02
	Highland tract, addition No 1—	
	Lot 30	8 06
	South half 29	4 28
	Lot 23	8 06
	Personal property and poll tax	9 29
1572	D V Waldron and Mrs M L Benedict, Washington Garden tract, lot 29, block 1	4 28
1584	Edward R Miller and Wm B Herriott, Beaudry Water Works tract—	
	Lot 3	8 37
	Lot 4	8 37
1586	Virgel E Fortson, Overton tract—	
	Lot 22	4 60
	Personal property	1 13
1621	Julius Brossoau, Sr, Star tract, lot 29	10 26
	Personal property	1 13
1622	Severiano Mendoza—L A Homestead tract, Lot 1 block 10	8 43
	Poll tax	4 50
1632	Ynez C Lyon—Ballestero's tract—	
	Lot 6	4 28
	Lot 7	4 91
	Personal property	4 02
1634	Mrs Rosa Rising—Ballestero's tract, lot 1	8 06
	Personal property	1 76
1641	Edwin C Richey, Williamson tract, lot 17, block 5	4 28
	Personal property	1 38
1647	Heirs of L B S Miller, Kinney tract, lot 54	5 54
1650	Louis Martin, Martin tract—	
	Lot 10, block A	7 43
	Lot 27, block C	5 54
	Lot 28, block C	5 54
	Personal property	6 17
1661	Mrs Refugio O de Olvera, Kinney tract, lot 21	9 95
	Personal property	81
1685	Ezra M Hamilton, 10 acres of Arroyo Seco land, bounded north by Jeffries tract, east by Wells street, south by Frick and lot 7, Hamilton tract, west by Walnut street	6 80
	L J Rose, subdivision of lot 7 of Griffin's 30-acre reserve, East Los Angeles, lot C	5 85
	Beache's subdivision of Griffin addition to East Los Angeles—	
	Lot 24, block B	3 02
	Lot 25 block B	9 95
	North 20 feet lot 22, block B	2 08
	North 20 feet lot 23, block B	2 39
	Addition No. 3 to Hamilton tract—	
	Lot 1	2 70
	Lot 2	2 3[illegible]
	Lot 3	2 3[illegible]
	Lot 4	3 3[illegible]
	Lot 5	2 07
	Lot 6	2 07
	Lot 7	1 7[illegible]
	Lot 8	1 76
	Lot 9	1 44
	Lot 10	1 76
	South one-half lot 12	87
	Lot 13	1 26
	Lot 14	1 44
	Lot 15	1 45
	Lot 16	1 76
	Lot 17	1 76
	Lot 18	1 76
	Lot 19	1 76
	Lot 20	2 39
1685	Ezra M Hamilton—lot in East Los Angeles, 1 76-100 acres, bounded north by Arroyo street, east by Hamilton Place, south by lots 24 and 25, west by Lecouvreur street	12 [illegible]
	Hamilton tract—	
	Lot 2, block 7	81
	Lot 3, block 7	[illegible]
	South 10 feet lot 12, block 4	65
	Lot 13, block 4	1 44
	Lot 14, block 4	1 45
	Lot 15, block 4	1 45
	Lot 16, block 4	1 44
	Lot 17, block 4	1 45
	Lot 18, block 4	1 4[illegible]
	Lot 19, block 4	3 98
	Lot 20, block 4	1 45
	Lot 21 block 4	1 44
	Lot 22, block 4	1 45
	Lot 42, block 4	1 44
	South 10 feet lot 43, block 4	69
	Personal property	8 06
1687	Mrs. Ata Kennedy, East Los Angeles tract—	
	South 90 feet of lot 3, block C	12 78
	South 90 feet of lot 4, block C	5 54
	Personal property	3 02
1711	Louis Cravers—Ela Hills tract, lot 1, block S	88
1713	Heirs of Thomas B. de Meza—East Los Angeles, lot 18, block 19	6 48
1717	Andrew J. Johnson, Temple and Texas tract—	
	Lot 3	3 90
	Personal property	2 01
1753	Patrick McKeon—Los Angeles Improvement Company's subdivision of lots 2, 3, 7, 8, block 39, H S lot 30, block 21	3 97
	Poll tax	4 50
1758	Sophia Bandholt—Clara Belle tract, being a subdivision of part of lot 6, block 39, H S, lot 12, block A	6 85
	Personal property	3 13
1778	Mrs. Jettel Newfeld, Morris Vineyard tract—	
	Lot 24, block F	12 15
	East half lot 25, block F	6 17
	Personal property	1 13
1811	Joseph D Bical—Pomeroy & Mills subdivision of Hollenbeck tract, lot 16, block 5	4 91
	Personal property and poll tax	6 01
1812	Frank H Darby—Pomeroy & Mills subdivision of Hollenbeck tract, lot 22, block 7	2 39
	Personal property	82
1831	Peter A Reel, How tract, East Los Angeles, part of Hill land of Mrs Hall	
	Part of lot 4	3 02
	Part of lot 11	1 44
	Personal property and poll tax	5 13
1871	George S Fleming—Alcantara Grove tract, lot 28	4 60
	Personal property	13 72
1907	Mrs Elizabeth Cameron—Highland tract, addition No. 1, lot 25, block 5	3 96
	Personal property	81
1915	Mrs Adelia Van Trees—Colina Park tract, lot 6, block B	4 60
1954	Simon P Sippy—Whittaker, Richardson & Ernst subdivision of East Los Angeles tract, lot 26	1 13
1966	John Forbes—Child's Heights tract—	
	Lot 10, block 10	1 44
	Lot 11, block 10	81
	Personal property	82
2013	Peter Gertz—Morris Vineyard tract, lot 19, block E	18 14
2015	Carrie D and T F Phillips—Yarnell's subdivision of lot 4, block 38, H S, lot 15, block 1	2 70
2016	Charles Hoffman—Cohn's subdivision of Morris Vineyard tract, lot 22, block K	13 73
2033	John D Hall—Los Angeles Improvement Company's subdivision of lots 3 and 6, block 39, H S, lot 22, block D	3 02
	Personal property and poll tax	5 02
2049	Theodore Schroeder—King's subdivision of Daveredo tract—	
	Lot 37	3 65
	Lot 38	8 18
	Personal property	1 32
2080	Mrs Elizabeth Castell, Hamilton tract, lot 16, block 5	1 76
2115	Wiley B Dixon, Bennett tract, lot 25, block 2	2 39
2120	Ellen Owens, Owen & Scott's subdivision of part of lot 2, block 36, H S—	
	Lot 10	3 52
	Lot 12	3 34
	Lot 14	3 33
	Lot 16	3 33
	Lot 18	3 34
	Lot 20	3 34
	Lot 21	9 32
	Lot 22	4 60
	Lot 23	4 60
	Lot 24	4 60
	Lot 25	4 59
	Lot 26	4 59
	Personal property	6 35
2122	Mrs Mary A Quinby, Mills & Wick's extension Second street,	
	Lot 147	13 10
	Lot 148	13 10
	Lot 149	4 28
	Lot 150	4 28
2145	Mrs Charlotte Clendenen, O'Neil's subdivision of northwest part of lot 7, block 37, H S, lot 6	2 70
	Personal property	3 33
2165	Mrs Victoria Yorba, DeSoto Heights, lot 41, block 26	4 97
	Personal property	1 94
2167	Frederick Save, Clement tract, south 20 feet of lot 16, block C	81
	Personal property and poll tax	4 88
2173	Mrs Marie Bustillos, Myers tract, lot 73	1 32
	Personal property	75
2177	Antonio Save, Clement tract, north 20 feet lot 16, block C	1 44
	Personal property and poll tax	4 82
2183	Charles E Steinhiber, Mathew & Fickett tract, lot 8, block 3	5 54
	Perry Villa tract—	
	Lot 5 block B	2 77
	Lot 6, block B	2 [illegible]9
	Personal property and poll tax	7 67
2233	Alf Wenolin, Myrtell's subdivision of Messick tract, lot 25	9 95
	Personal property and poll tax	6 01
2257	Andrew Gansert, west Bonnie Brae tract, north half lot 9, block C	2 67
2262	Mrs Katherine Davis, Morris Vineyard tract, lot 21, block D	16 88
2264	Mrs Sallie M Donnelly, Colina Park tract, 3 96-100 acres, being block O	25 70
2339	Marcus Goldschmidt—Park tract—	
	Lot 10, block 7	5 85
	Lot 2, block 11	13 10
	Personal property	2 01
2337	F E Schneddy—City Center tract—	
	Lot 24, block 4	3 33
	Lot 30, block 4	11 21
	Personal property and poll tax	4 83
2360	Allen J Cobb and Mary E Cobb—Long tract, 60 feet front by 200 feet deep on east side Date street, between Macy and Mission, bounded northwest and south by Banchet, southeast by Sanders	12 85
	Personal property	2 39
2371	Mrs Rose Harding—City Center tract, west half lot 6	1 76
	Personal property	2 89
2383	J O Koepfli—Grasseli's subdivision of lot 7, block 39, H S, lot 12 block G	2 67
	Woolen Mill tract, west 85 feet of lots 19 and 20, block 8	6 17
2409	Amos W Shumway—McLean & Wilson's subdivision of Foot Hill tract, lot 4, block 5	9 32
	Addison tract, lot 17, block A	1 76
	Personal property	1 63
2426	James Lowe, Griffin's addition, East Los Angeles, north 49 feet of east half lot 2	6 80
	Personal property	4 91
2437	William H Perry, East Los Angeles, lot 10, block B	12 21
	Schieffelin tract, East Los Angeles, lot 30	10 58
	Chavez tract, north 40 feet of lot 19, block 8	7 30
	Ela Hills tract, lot 12, block I	2 39
	Personal property	15 63
2442	Hugh A Robertson, Schieffelin tract, East Los Angeles—	
	North 50 feet of south 100 feet of lot 12	1 76
	Lot 13	5 54
	Lot 14	1 76
	West 8 feet of south 50 feet of lot 12	69
	Personal property	1 57
2463	Mrs Palara Wilson, Johnson tract lot 6, block D	9 95
	Personal property	81
2477	Marcus A Pierce, Ela Hills tract, lot 16, block T	1 45
	Hamilton tract lot 10, block 2	1 45
2483	Leticia Allegue—Sanchez tract, lot 7, block 4	8 69
2513	Fred P Steck—Williamson tract, lot 19, block 3	9 95
	Personal property	2 58
2521	Jeremiah Baldwin—Pioneer Building Lot Association—	
	Lot 1, block 4	5 54
	Lot 2, block 4	3 02
	Lot 3, block 4	3 02
	Lot 4, block 4	6 17
	Lot 5, block 4	3 65
	Lot 6, block 4	4 28
	Lot 5, block 11	4 15
	Lot 6, block 11	4 52
	Lot 16, block 11	4 09
	Lot 17, block 11	4 09
	Schieffelin tract, East Los Angeles, lot 40	4 91
	Personal property	94
2532	William H Conger—Mt Lookout subdivision of lots 6, block 45, H S, lot 7, block B	82
2548	Heirs of Encarnacion Buelna—O S, Lot 7, block 32	19 91
	O S south 65 feet of lot 8, block 32	11 58
2555	Myer M Lowenthal, McGarry tract, lot 25, block C	2 26
	Personal property	22 04
2591	Mrs E A Carmichael, Hamilton—	
	Lot 12, block 1	1 44
	Lot 13, block 1	1 44
	Lot 18, block 1	2 70
	Lot 19, block 1	2 70
	Lot 20, block 1	3 34
2610	Mrs Fannie Howard—Pierce tract, north 55 feet of lot 10	2 70
2612	Los Angeles Storage, Commission and Lumber Company—Walker tract, lot 41	4 72
2647	Marcellino Risso—Chavez tract—	
	Lot 2, block 6	9 32
	Lot 3, block 6	4 28
	Lot 6, block 6	7 43
	Maudsley tract, lot 47,	4 28
	Desnoyer tract, lot 21, block A	7 43
2650	Charles H Sadsbury—O W Childs 200 lot tract, lot 3, block 10	8 69
	Personal property	6 86
2658	Annie E May—John G Downey tract, lot 13, block A	35 78
2660	D Nicholson—Garbolino Cooper, South & Porter tract, M L Wick's subdivision, lot 285	1 44
	Ocean View tract No 1, lot 7, block 4	4 28
	C J Maier's tract lot 50	2 64
2687	George W Rowe—Hamilton tract—	
	Lot 16, block 3	4 28
	Lot 17, block 3	1 76
	Lot 3, block 3	1 44
	Lot 4, block 3	1 45
	Lot 5, block 3	1 44
	Lot 22, block 2	1 45
	Lot 23, block 2	1 44
	Lot 11, block 2	1 45
	North half lot 12, block 2	1 00
	Lot 10, block 2	4 91
	Lot 11, block 2	4 91
	Personal property	82
2707	Henry Lee and Mrs Henry Lee—Daman & Millard's subdivision of Shaw, lot 3, block 3	3 65
	Personal property and poll tax	4 69
2714	John Hall—Daman & Millard's subdivision of Shaw tract, lot 12, block 5	6 80
	Personal property	3 33
2738	Sterling P Smart—Moulton's addition, lot 23, block 5	10 58
	Personal property	2 20
2731	Charles M Morris—Childs Heights tract, lot 11, block 4	3 31
	Personal property	82
2745	Edward H Skilling—Los Angeles Improvement Company's subdivision of lots 7 and 8, block 39, H S, lot 1, block 16	4 28
	Personal property	81
2751	J Charles Duncan, City Center tract—	
	Lot 14, block 6	3 65
	Lot 4, block 2	3 96
	Lot 13, block 2	4 28
	O W Childs's 200 lot tract—	
	Lot 1, block 11	18 77
	Lot 2, block 11	7 05
	Lot 4 block 7	18 77
	Personal property	29 61
2758	Mrs Sarah Root—Snyder & Wade's subdivision of north one-half of Friend tract, lot 25	11 46
	Personal property	27 14
2766	Mrs Rose E Williams—Ella Hill's tract, lot 24, block O	1 76
	Childs's tract, lot 24, block 8	12 22
	Personal property	1 89
2806	G C A Robinson—O S Spencer's subdivision of Huber tract, lot 10, block 57	18 14
2812	Marius Meyers and C A de Casanave—Ord's survey, east 105 feet lot 5, block 27	37 67
2820	Mrs Francisco Huarte—Lot 100x103 feet, north side of Aliso street; bounded north by Keller estate, west by estate of Welsh, east by estate of Boisserance, in Aliso tract	41 45
	Mt Pleasant tract, lot 11, block P	3 65
	Personal property	1 13
2830	Charles W Griswold—Sanchez tract, lot 8, block 1	9 32
	Personal property	1 19
2873	Lina Atwood and C W Atwood—Workman & Hollenbek tract, lot 108, block J	21 92
	Personal property and poll tax	6 [illegible]0
2897	Fred Sewert—Keifer tract, lot 18	2 07
2902	Thomas A Lewis—Montague tract, lot 32, block C	3 65
2916	Philipp W Traub—Ames's subdivision of Glassell tract, lot 13, block 2	82
2982	Elizabeth Goelz—Golden West Heights tract, lot 3, block 7	81
3171	Isaac A Cochran—Overton tract—	
	Lot 28	4 60
	Lot 29	3 92
	Lot 30	3 92
3095	Eliza C Chaffee—Los Angeles Improvement Company's subdivision of lots 6 and 7, block 39, H S, lot 16, block H	3 96
	Rosetta tract, lot 5	2 77
	Personal property	2 74
3138	Paul Gruenenger—M L Wick's subdivision Germain & Archibald, lot 47	1 25
3162	Iris F Baker—Ela Hills tract—	
	Lot 10, block Q	63
	Lot 11, block Q	63
	Lot 12, block Q	63
3229	Laura V Peters—Sunset tract, lot 5, block B	1 76
	Personal property	1 13
3234	Annanias Pitts—Aurora tract, lot 6	75
	Personal property and poll tax	6 26
3247	James Torry, Jr—Highland Park addition, No 1, lot 12, block 8	28 22
	Personal property	8 63
3252	Louis Boesmeyer—J W Ellis subdivision, lot 3, block 38, H S, lot 20, block C	2 39
3275	James C McCollum—Berkley tract—	
	Lot 1, block 8	81
	Lot 2, block 8	81
	Lot 3, block 8	82
	Lot 22, block 8	82
	Lot 23, block 8	81
	Lot 24, block 8	81
	Lot 14, block 12	82
	Lot 16, block 12	82
	Lot 12, block 1	81
	Lot 14, block 1	81
	Lot 11, block 2	82
	Lot 12, block 2	82
	Lot 1, block 6	82
	Lot 2, block 6	81
	Lot 3, block 6	82
	Lot 4 block 6	82
	Lot 29, block 6	81
	Lot 30, block 6	81
	Lot 31, block 6	82
	Lot 32 block 6	82
	Lot 1, block 7	81
	Lot 2, block 7	82
	Lot 3, block 7	82
	Lot 4, block 7	81
	Lot 5, block 7	82
	Lot 6 block 7	82
	Poll tax	4 50
3276	Joseph and Henry Donato—Elysian Heights, lot 17, block 22	75
3292	John A Neal—Broderick's subdivision of Decell's Vineyard tract, lot 3	22 55
	Poll tax	4 50
3303	Bethany Presbyterian Church—Angelino Heights—	
	Lot 7, block 23	21 44
	Lot 8, block 23	5 54
3333	Robert N C Wilson—East Los Angeles, lot 11, block 15	5 54
3349	Charles Haben—Ocean View tract—	
	Lot 9, block 3	5 22
	Lot 10 block 3	4 28
	Poll tax	4 50
3366	Mrs Isaaca A Decotal—Moran tract lot 14, block C	13 10
	Lot 30 feet on north side side East Pico street, bounded on east by west line of Myrtle avenue extension south or by Bishop Mora, west by Bragg	4 28
	In Pesebke tract, lot 14	4 28
	Personal property	2 45
3384	Mrs Helen M Lewis—Atwood's subdivision of part of lot 5, block 73, H S, lot 12, block A	9 95
	Personal property	1 13
3420	Rudolph H Stracy, Eleventh street block—	
	Lot 28	3 65
	Lot 29	3 65
	Lot 30	3 65
	City Center tract, lot 31, block 2	5 79
3423	Miss A G Catlin—Alcantara Grove tract, lot 11	4 28
3435	Chas Yoerger, University tract—	
	Lot 5, block B	4 28
	Lot 28, block B	4 28
	Lot 29, block B	4 28
	Lot 30, block B	4 28
3443	Everett F Clifford—M L Wicks's subdivision of Keefer tract, lot 70	2 01
	Victor Heights tract—one-third interest in lot 148	1 38
	Personal property	6 99
3444	Harry L Flash, Huber tract—North 30 feet of lot 13, block 57	31 24
	South 30 feet of lot 14, block 57	7 55
3460	John H Bryant—A lot 25 feet west side of Upper Main street by 165 feet deep, commencing 120 feet north of the northwest corner of Virgin and Upper Main, bounded north by Potter, south by Grebe, being in block 36 O S	13 10
	Prichard tract, lot 10, block 1	3 65
	Downey tract—	
	Lot 6, block 4	2 07
	Lot 8, block 4	2 07
	Lot 10, block 4	2 08
	Lot 1, block 5	2 08
	Lot 2 block 5	2 39
	Lot 3, block 5	2 67
	Lot 4, block 5	2 39
	Personal property	17 82
3466	James M Erwin—Toppan's subdivision of lot 4 block 39, H S, lot 15, block B	8 69
	Personal property	1 94
3513	Heirs of Charles E Boyce—W T Fisher's subdivision of Kohler & Froehling tract, lot 26, block B	5 41
3530	Charles T Harris—Safford's subdivision of Bradbury block—	
	Lot 5	10 58
	Lot 16	4 91
	Lot 17	4 91
	King's subdivision of block 17½, Griffin's 30 acre reserve, East Los Angeles—	
	Lot 8	4 91
	Lot 14	4 91
	Lot 18	4 91
	Personal property	6 04
3544	S D Newbill—Highland tract, addition No 1, lot 17, block 8	5 64
	Poll tax	4 50
3546	William G Krutz Jr—Lot commencing 20 feet west of east line of Botiller street, bounded south by Botiller street, and lot 20 of Widow Botiller tract, 64 10-100 feet front, 70 93-100 feet in rear by 40 feet deep	10 45
3551	William A Henry—Los Angeles Improvement Company's subdivision of lots 5 and 6, block 39, H S—	
	Lot 38, block 2	2 70
	Lot 4[illegible], block 2	2 70
	Personal property	3 46
3556	William D Hutton—E M Funk's subdivision of Valenzuela tract, lot 5	11 33
	Personal property	1 26
3557	Joph C Nelson—Cable road tract—	
	Lot 13, block A	1 76
	Lot 19, block B	2 70
	Hutchinson tract—	
	Lot 3, block 5	1 76
	Lot 4, block 5	1 76
	Poll tax	4 50
3564	Mrs Caroline H Adams—Beaudry tract, west 72½ feet of lot 7, block 3	24 44
	Personal property	2 39
3573	John C McMeamy—Alanis Vineyard tract, lot 46	8 66
	Huber tract, lot 4, block 53	63 84
	Mills tract, west half of lot 37	9 63
	Personal property	12 72
3585	John Malby—McGarry tract, lot 10, block F	1 76
	Personal property	1 51
3595	Fred A Duy—Wingerter tract, lot 169	5 79
3601	John Bangle—E B Miller tract, lot 2 block C—	3 65
	Lot 11, block C	2 39
3668	Mrs Clara S Silver—Wingerter tract, lot 168	5 79
3677	Louis Schmidt—Hiscock & Smith's first addition—	
	Two-thirds interest in lot 16	1 13
	Two-thirds interest in lot 27	1 13
3696	Benjamin F Nance—Dunkelberger tract, lot 20, block B	2 70
	Personal property	8 76
3729	Mrs H E Sargenwalt—Ela View tract, lot 9 block J	57
3731	Mrs Etta Galer—Ela View tract, lot 14, block L—	57
	Personal property	75
3741	Mrs Matilla S Bower—East Los Angeles tract—	
	Lot 2, block 6	13 10
	Lot 3, block 6	24 44
	Lot 7, block 6	5 65
	Foot Hill tract—	
	Lot 13½, block 6	81
	Lot 14½, block 6	82
	Lot 15, block 6	4 28
	Lot 17, block 6	1 44
	Lot 18, block 6	1 45
	Lot 19 block 6	1 44
	Lot 19½, block 6	1 33
	Lot 20, block 6	2 01
	Lot 20½, block 6	1 13
	Lot 21, block 6	1 76
	Lot 21½, block 6	1 38
	Lot 22 block 6	1 76
	Lot 22½, block 6	1 41
	Lot 23, block 6	1 76
	Lot 23½, block 6	1 13
	Personal property	5 85
3763	William H L Buffington, Martin tract—	
	Lot 7, block A	20 03
	Lot 10, block C	4 28
	Lot 11, block C	4 28
	Personal property	63
3808	Biles and Pridham, J W Ellis subdivision of lots 2 and 3, block 38, H S, Lot 17, block D	3 65
3880	Armand Dubald, Sabichi tract—	
	Lot 10, block 3	4 91
	Lot 11, block 3	4 28
3905	Mrs Mauriella of Valenzuela East Los Angeles tract—	
	Lot 1, block 28	7 43
	Lot 2, block 28	3 96
	Personal property	94
3981	Mrs Leaty A Cleland, O J Mairs tract—	
	Lot 64	3 02
	Lot 62	3 02
4015	William G Mappa, Marathon tract, lot 24, block 4	1 45
4033	James J Cawley, Stephenson's subdivision of part Garey Place tract, lot 8	5 54
	Personal property	81
4061	Lorenzo Fanon and C V Lorenzana Saberiano Ytara tract, lot 3	6 17
	Poll tax	4 50
4075	John F. Kilerman, Clement tract—	
	Lot 1, block F	1 00
	Lot 32 block H	1 13
	Personal property and poll tax	4 82
4103	Francisco Romero, Ela Hills tract—	
	Lot 1, block T	1 13
	Lot 2 block T	1 13
	Lot 21, block T	69
4108	Mary Raussa Manaldi, Ela Hills tract—	
	North 25 feet of lot 7, block K	1 69
	North 25 feet of lot 20, block K	63
4113	Heirs of Marcus E Griffith, East Los Angeles, lot 5, block B	10 58
4120	Isaac H Roger, F D Lanterman's subdivision of Maudsley tract, lot 26	4 28
	Personal property	3 02
4121	Miss Gertrude M Summers, Mount Lookout tract, lot 8 block B	81
4169	John Kearney, Goldsworthy's Sixth street tract—	
	Lot 7,	12 78
	E B Miller tract—	
	Lot 16 block C	2 39
	Lot 1, block C	8 69
	Personal property and poll tax,	8 02
4186	Mrs Nancy I Goucher, Ord's survey—Lot 4, block 61	35 15
	Yarnell's subdivision of northeast part lot 4, block 38, H S, lot 3, block 4	9 32
	Personal property	16 62
4238	Charles L Crowley, Downey tract, south 50 feet lots 1, 3 and 5,	2 70
	Dana tract, west 120 feet of south 21 5-10 feet of lot 2 and west 120 feet of north 38 9-10 feet lot 15, bounded east by Olmstead, south by Stewart, north by Brownstein, west by Touchard	2 39
	Personal property	1 00
4271	James F Fosmir, Ord's survey, north 45 feet of lot 29, block 25½	9 95
	Ela Hills tract, lot 21, block C	2 39
	Personal property	1 64
4285	Michael Sweeney, M L Wicks subdivision of Garbolino Cooper South & Porter tract, lot 97	2 39
	Personal property and poll tax	5 67
4286	James S Ewing, M L Wicks subdivision of Germain and Archibald tract, lot 203	1 76
	Personal property	1 63
4292	Joseph Hottenrott, M L Wicks subdivision Garbolino Cooper, South & Porter tract, lot 176	7 28
4298	John K Rand, Alexander Weil tract, lot 111	7 18
	Personal property	1 00
4303	Henry G Weyse—Undivided ½ interest in about one acre fronting 333 feet on east side of Alameda street, bounded north by Beaudry, east by New Main street, being Naud's warehouse site	32 00
	Personal property	3 34
4346	Arnold Fischer, Ganahl tract—lot 22, block 10	2 24
	Personal property	1 26
4348	Angus McDonald, Park tract—	
	Lot 4, block 5	13 10
	Lot 5, block 5	13 10
	Lot 6, block 5	13 10
	Mott tract, lot 20, block K	20 66
4350	Dolores R de Villalobos—Mount Pleasant tract lot 5, block N	5 68
	Personal property	75
4354	Mrs Vincent des Noyers—Blanchard's subdivision of part of lot 5, block 74, H S, lot 6, block A	6 17
4355	Fred Hoppe, Wolfskill Orchard tract—Lot 5, block 13	6 80
	Personal property	3 02
4370	John R McManus, Los Angeles Improvement Company's subdivision of lot 18, block 38, H S—	
	Lot 33, block T	1 76
	4 acres on north side of Date street, bordered north and east by Date street, south by Ash street, west by Hazlip, Newkirk, et al	57 20
	Personal property	2 89
4385	Joseph H Bell, Los Angeles Improvement Company's subdivision of lot 1, block 38, H S—	
	Lot 5, block N	3 65
	Sentous tract, Lot 9, block 1	3 84
	Personal property	9 57
4400	Thomas Cassidy—Huber tract, south 40 feet of lot 4, block 27	20 66
	Personal property and poll tax	4 75
4408	Heirs of Henry Charles—Feldhouser's subdivision of blocks 85 and 86, O S—	
	Lot 1, block 86	19 46
	Lot 5, block 86	33 28
4409	Louis J Blanchet—Blanchette tract, lot 30	3 02
4410	Joseph Hines, Woolen Mill tract—	
	Lot 18, block 7	6 17
	Mott tract, lot 14, block W	5 54
	Personal property	6 43
4436	A Frank Randall, Sunset tract—	
	Lot 9, block D	1 13
	Cornwell & Green's City View tract, lot 14, block 2	1 45
	Cornwell & Green's City View tract, lot 15, block 2	1 44
4486	John C Fifield—E A Miller's subdivision, Lots 33, 34, 35 of Workman and Hellman subdivision of lot 2, block 72, H S—	
	Lot 70	2 28
	Poll tax	4 50
4489	Miss H Ruth Porter—Brooklyn tract, lot 15, block 8	3 02
4501	Heirs of E N Barbey—Fairmount tract, lot 18, block 13	4 91
4528	Jose N Briseno—Mills & Wicks extension of Second street, lot 134	6 42
	Personal property	2 89
4578	J Hayes Baar—Beaudry tract, No 2, lot 4, block 10	6 80
	Los Angeles Improvement Company's subdivision of lot 2, block 39 H S, lot 31, block 19	2 70
4597	James H Layton, Rosemont tract—	
	Lot 11, block 1	1 76
	Lot 12, block 1	1 76
	McGarey tract, lot 31, block D	1 76
	Personal property	2 58
4617	Willy J Grant—Oros Survey, north 60 feet, Lot 2, block 43	9 57
	Personal property and poll tax	5 76
4622	William Cunningham, Jennie Cunningham, Peterson's, lot 21,	2 95
	Personal property and poll tax	5 28
4651	John Wilson—Florence Terrace, lot 23, block 12	1 20
4655	Mrs Eliza Craig—Mullally addition, lot 7, block 1	4 60
	Personal property	87
4658	Geo and Mrs Eliza Rubsch—Flannigan's subdivision of Orange Slope tract—	
	Lot 5	1 13
	Lot 6	6 80
	Personal property	3 71
4683	Chas N Earl—East Los Angeles south 14—	
	Lot 1, block 11	88
	Lot 7, block 11	4 54
	H M Johnston tract—	
	Lot 5, block A	10 20
	North 55 of west 150 feet of lot 9, block A	3 65
	Lot 11, block A	3 96
	South 17 feet of west 150 feet of lot 13, block A	1 45
	Ela Hills tract—	
	Lot 4, block K	1 63
	Lot 23 block K	75
	Woodworth tract, lot 30	9 95
	Personal property	5 16
4690	Chas E Strong, Motor tract, lot 12, block D	75
4704	J C Yourd, Corcoran tract, lot 5	1 76
4706	Jacob Bailey, Foot Hill tract, lot 15, block 4	2 77
	Ela Hills tract—	
	Lot 15, block T	1 13
	Lot 3, block C	3 65
	Personal property	3 21
4719	David Carr—Hazard's subdivision of lot 16, Griffin tract, East Los Angeles, lot 8	9 32
	Personal property	1 38
4731	G A Millard, Daman & Millard's tract—	
	Lot 39	4 91
	Lot 52	6 80
4735	Arthur O Blake, Bellevue Terrace tract—	
	West 60 feet of lots 10 and 11, block 105	32 00
	West 60 feet of south 20 feet of lot 13, block 105	32 00
	Personal property and poll tax	4 75
4737	Heirs of Frank Holden, Mills & Wicks's subdivision of Germain & Archibald tract, lot 45	1 13
4738	Mrs. Sarah C. Burns, Orchard tract—	
	Lot 25, block 4	9 95
	Lot 26, block 4	6 80
	Personal property	1 00
4748	Wesley B Nettles, Cable-road tract lot 19, block F	1 23
	Poll tax	4 50
4749	Lawrence McGreal, Highland tract, addition No. 1, lot 11, block 10	1 82
	Personal property and poll tax	4 82
4753	Marcus T C Greenham, Highland tract, addition No. 1, lot 5 block 2	2 02
	Personal property and poll tax	5 13
4785	Fred Sweltzer—Commencing 53 feet south of northwest corner of lot 2, block C, Rivera and Vignola tract, thence south 8 82-100 feet east to a point at the center of the east line of lot 1, same tract, thence northwest to beginning	1 13
	Personal property	3 34

LOS ANGELES CITY.

[Continued.]

No.	Name and Description	Total tax and cost.
4791	Alviah J Tilden—Beaudry tract No. 2, lot 18, block 12	3 65
4795	William Coleman—Mead & Dalton tract, lot 102, block A	2 83
4798	William Rommell — Fairmont tract lot 11, block 9	25 70
	Personal property	11 65
4821	Mrs Bridget Fogarty—Mott tract, lot 11 and south 4 feet of lot 14, block Y	10 58
	Personal property	81
4840	John Edmondson and Mrs. Kate Edmondson—Wheeler tract, lot 6	4 91
	Personal property	1 76
4852	William O Harrison—Mt. Lookout, lot 4, block B	81
4873	George A Dobinson, Hancock survey, undivided half interest—	
	Lot 1, block 33	15 94
	Lot 2, block 33	10 9[illegible]
	Lot 8, block 33	22 5[illegible]
4885	Dr M M Kannon—Walnut Grove tract, lot 8, block 14	2 39
	W E Rogers subdivision of parts of lots 1 and 8, block 4, Highland tract lot 9	3 02
	Personal property	4 6[illegible]
4910	O L Spencer—Cells Vineyard tract, subdivision o. 11 of 1	8 69
4918	William F Williams — Mytell subdivision of Messick tract, lot 39	31 37
	Personal property and poll tax	11 11
4934	Mrs Eliza A Spencer—Newell & Spencer's subdivision of part of Chavez tract—	
	Lot 9, block 1	1 00
	Lot 9, block 11	57
4943	Mrs Arcadia A de Rivera—Alvarado tract—	
	Lot 5	15 62
	Lot 8	8 06
	Lot 14	6 80
	Lot 16	6 80
4944	Martin E C Munday—Longstreet tract, east 75 feet of west 130 feet of lots 49, 50 and 51	16 56
	Personal property and poll tax	7 34
4971	John F Davis—Wolfskill Orchard tract, east half of—	
	Lot 32, block 14	22 24
	Lot 33, block 14	3 34
	Lot 34, block 14	3 33
	Lot 35, block 14	3 34
	Personal property	6 89
4976	John R Reyes, Reyes Vineyard tract, lot 7	7 43
4977	Martin Biscailuz, Mount Pleasant tract, lot 17, block X	9 95
4997	Mrs Mary M Adams, Whisler's subdivision of Urquides Vineyard tract, lot 1	13 86
5009	Heirs of Barnum Blake, Bellevue Terrace tract—	
	Lot 1, block 105	221 00
	Lot 2, block 105	38 30
	Lot 3, block 105	38 30
	Lot 4, block 105	30 74
	Lot 5, block 105	24 44
	East 105 feet of lot 11, block 105	5 54
	East 105 feet of lot 12, block 105	9 3[illegible]
	South 20 feet of East 105 feet of lot 13, and north 40 feet of lot 13, block 105	27 59
	Personal property	23 18
5020	R F Del Valle—Ords Survey, lot 7, block 14	76 10
	Personal property and poll tax	18 54
5023	Mrs Arcadia R de Alvarado, Brooklyn tract—	
	Lot 16, block 11	2 07
	Lot 15, block 13	2 68
	Personal property	1 45
5025	Howard W Mills—Ords Survey, south 16 feet lot 1, block 1	81 14
5029	Harry Gillig—three acres of land bounded north, east and west by Kalorama Land Company, south by Ela Hills tract	46 86
5032	J S Kane, Ela View tract—	
	Lot 1, block B	57
	Lot 2, block B	57
5033	Dwight Whiting, Ela View tract—	
	Lot 14, block B	57
	Lot 16, block B	56
	Lot 35, block C	56
	Lot 36, block C	56
	Lot 47, block C	57
	Lot 10, block D	56
	Lot 16, block D	56
	Lot 33, block D	56
	Lot 34, block D	56
	Lot 35, block D	56
	Lot 14, block K	57
	Lot 7, block R	56
	Lot 8, block R	56
	Lot 21, block T	56
	Lot 22, block T	57
	Lot 34, block T	56
	Lot 1, block W	56
	Lot 2, block W	56
	Lot 23, block W	57
	Lot 32, block W	56
	Lot 33, block W	56
	Lot 9, block X	56
5037	P Thomas, Ela View tract—	
	Lot 45, block C	57
	Lot 46, block C	56
5039	L Blackmhorn—Ela View tract, lot 11, block D	56
5040	R Collenwood—Ela View tract, lot 15, block D	56
5042	Brown T Oswald—Ela View tract, lot 23, block D	56
5045	A Beinhoff, Ela View tract—	
	Lot 23, block F	56
	Lot 24, block F	57
5047	F H Grover, Ela View tract—	
	Lot 11, block G	56
	Lot 12, block G	57
5048	Z D Matthews—Ela View tract, lot 25, block G	56
5049	H S Ransom—Ela View tract, lot 27, block G	56
5053	J A Topin—Ela View tract, lot 48, block J	57
5044	W A Weldon, Ela View tract—	
	Lot 1, block K	56
	Lot 2, block K	56
	Lot 3, block K	56
5055	O Darling—Ela View tract, lot 11, block K	57
5057	V D Skinner, Ela View tract—	
	Lot 21, block K	56
	Lot 22, block K	57
5058	J C Billings, Ela View tract—	
	Lot 23, block K	56
	Lot 24, block K	57
5059	L T Libby, Ela View tract—	
	Lot 25, block K	56
	Lot 26, block K	56
5060	L B Call, Ela View tract—	
	Lot 27, block K	56
	Lot 28, block K	57
5061	J. Laughlin, Ela View tract, lot 18, block L	56
5062	J. Crawley, Ela View tract, lot 21, block L	56
5066	C L Smart, Ela View tract—	
	Lot 5, block N	56
	Lot 6, block N	57
5067	J L Plummer, Ela View tract—	
	Lot 45, block N	56
	Lot 46, block N	56
	Lot 47, block N	56
	Lot 48, block N	57
5068	Thomas Crowley, Ela View tract—	
	Lot 4, block O	56
	Lot 5, block O	56
	Lot 6, block O	57
5069	O B Webster, Ela View tract—	
	Lot 2, block P	55
	Lot 3, block P	57
5071	H C Graham—Ela View tract, lot 14, block S	56
5072	Louissippa Graja, Ela View tract—	
	Lot 15, block S	56
	Lot 16, block S	57
5073	C Ernst—Ela View tract, lot 17, block S	56
5074	F Ernst—Ela View tract, lot 18, block S	56
5078	J E How, Ela View tract—	
	Lot 25, block S	56
	Lot 26, block S	56
	Lot 27, block S	56
	Lot [illegible]9, block S	56
	Lot 3[illegible], block S	56
	Lot 40, block S	56
	Lot 41, block S	56
	Lot 42, block S	57
	Lot 43, block S	56
	Lot 39, block S	5[illegible]
5082	C A Foster—Ela View tract, lot 18, block T	56
5086	M T Bowers—Ela View tract, lot 44, block T	57
5087	H Gibbs—Ela View tract, lot 45, block T	56
5089	H C Graham—Ela View tract, lot 2, block U	56
5091	N B Waldron—Ela View tract, lot 11, block U	56
5097	Isaac Crites—Ela View tract—	
	Lot 13, block V	56
	Lot 14, block W	57
5098	W S Simmons—Ela View tract, lot 15, block W	56
5102	J H Barrey—Ela View tract—	
	Lot 1, block X	56
	Lot 2, block X	56
	Lot 3, block X	56
	Lot 4, block X	57
5103	A F Johnson—Ela View tract—	
	Lot 5, block X	57
	Lot 6, block X	56
5105	S L Prichard—Ela View tract, lot 17, block X	56
5108	R Perry—Ela View tract, lot 21, block X	56
5109	E R [illegible]es—Ela View tract, lot 35, block X	57
5113	M Maloney—Ela Hills tract, lot 7, block A	2 07
5117	S Braugh—Ela Hills tract—	
	Lot 3, block B	1 76
	Lot 4, block B	1 76
5120	Arthur Hall—Ela Hills tract, lot 14, block C	2 08
5122	Nelson T Blair—Ela Hills tract—	
	Lot 12, block D	75
	Lot 13, block D	75
	Lot 14, block D	75
5123	Rowan & Johnson—Ela Hills tract, lot 17, block D	75
5128	S White—Ela Hills tract, lot 1, block I	1 76
5129	— Crawford—Ela Hills tract, lot 2, block I	1 76
5137	Armitta Puller—Ela Hills tract, lot 13, block O	1 76
5139	Rowan & Johnson—Ela Hills tract, lot 23, block T	69
5144	A Van Winkler—Ela Hills tract, lot 15, block R	81
5152	Alex Baker—Ela Hills tract, lot 17, block S	2 39
5158	J C Bush—Ela Hills tract, lot 7, block U	69
5159	George W Forderick, Ela Hills tract—	
	East 54 feet of lot 17, block T	56
	East 78 feet of lot 18, block T	56
	East 94 feet of lot 19, block T	57
5160	Rowan & Johnson—Ela Hills tract, lot 8 block U	69
5166	S W [illegible]erno—Meadow Glen tract—	
	Lot 19 block 6	75
	Lot 20 block 6	88
5171	R Dunnigan—Meadow Glen tract, lot 4, block 4	6 17
5172	George C Keyes—Meadow Glen tract, lot 1, block 2	1 13
5173	C F McNut—Meadow Glenn tract, lot 7, block 2	1 13
5175	J C McCabe—Meadow Glen tract, lot 49, block 2	8 69
5177	C F McNut—Meadow Glen tract, lot 52, block 2	3 02
5178	J C McCabe—Meadow Glen tract, lot 50 block 2	3 02
5179	Unknown owner—Ela View tract, lot 48, block C	57
5181	C Wilshir & Co, Ela Hills tract—	
	Lot 21, block N	69
	Lot 22, block N	69
	Lot 23, block N	69
	Lot 24, block N	69
5183	Unknown owner—Ela Hills tract, lot 41, block P	81
5184	Unknown owner—Ela Hills tract, north 37 feet of lot 16, block R	63
5191	Unknown owner—Ela Hills tract, west 100 feet lot 17, block V	62
5192	Unknown owner—Ela Hills tract, west 100 feet of lot 18, block T	63
5193	Unknown owner—Ela Hills tract, west 100 feet of lot 19, block T	63
5194	Unkown owner—Ela Hills tract, lot 28, block T	69
5196	Unknown owner—Meadow Glen tract, lot 28, block 3	1 13
5197	Unknown owner—Meadow Glen tract, lot 29, block 3	1 13
5198	Unknown owner—Meadow Glen tract, lot 6, block 1	57
5199	Unknown owner—Meadow Glen tract, lot 7 block 1	56
5200	Unknown owner—Meadow Glen tract, lot 23 block 1	56
5202	Nathan Cole Jr—Sycamore Grove tract, lot 2, block 4	82
5203	G W Morgan—Sycamore Grove tract, lot 24, block 4	82
5207	Nathan Cole Jr—Sycamore Grove tract, lot 7 block 5	81
5210	James C Barr, Smith & Swain's subdivision of Hawthorn tract—	
	Lot 8 block C	1 89
	Lot 9, block C	4 72
5211	Emeline C Connor—Resubdivision of Smith & Swain's subdivision, lot 4	4 15
5214	L Kennedy—Resubdivision of block 7, Foothill tract, lot 45	1 01
5215	R Leedy—Resubdivision of block 7, Foothill tract, lot 46	1 60
5218	Mrs Thompson—Foothill tract, lot 7, block 6	3 65
5226	M Puez—Ela Park tract, lot 4	6 80
5233	L H Gibbs—Ela Park tract, lot 51	12 85
5239	Unknown owner—Sycamore Grove tract, East ½ lot 6, block 2	69
5240	Unknown owner—Sycamore Grove tract, lot 7, block 2	81
5242	Unknown owner—re-subdivision, block 7, Foot Hill tract, lot 1	1 13
5243	Unknown owner—Foot Hill tract, lot 3½, block 6	57
5244	Unknown owner—Foot Hill tract, lot 4½, block 6	63
5247	Unknown owner—Ela Park tract, lot 70	1 13
5251	Mrs L Smoot—Highland view tract, River lot 7	8 69
5252	J Clark, Sedalia Villa tract—	
	Lot 1	1 26
	Lot 8	62
	Lot 9	63
	Lot 22	63
	Lot 23	63
	Lot 24	63
5255	A Sieck—Sedalia Villa tract, lot 12	1 88
5256	D Cross—Sedalia Villa tract, lot 11	63
5261	Mitchell & Embody—Mitchell & Embody's subdivision of Bennington tract—	
	Lot 1 block 6	1 13
	Lot 2, block 6	1 13
	Lot 3, block 6	1 13
	Lot 4, block 6	1 13
	Lot 5, block 6	1 13
	Lot 6, block 6	1 13
	Lot 7, block 6	1 13
	Lot 8, block 6	1 13
	Lot 9, block 6	1 13
	Lot 10, block 6	1 13
	Lot 11, block 6	1 13
	Lot 12, block 6	1 13
	Lot 13, block 6	1 13
	Lot 14, block 5	1 13
	Lot 16 block 6	1 13
	Lot 18, block 6	81
	Lot 19, block 6	82
	Lot 20, block 6	81
	Lot 21, block 6	82
	Lot 22, block 6	81
	Lot 23, block 6	82
	Lot 24, block 6	81
	Lot 25, block 6	82
	Lot 26, block 6	81
	Lot 27, block 6	82
	Lot 28, block 6	81
	Lot 1, block 7	1 13
	Lot 4, block 7	1 13
	Lot 5, block 7	1 13
	Lot 6, block 7	5 54
	Lot 7, block 7	1 13
	Lot 8, block 7	1 13
	Lot 9, block 7	1 13
	Lot 11, block 7	3 65
	Lot 12, block 7	1 13
	Lot 13 block 7	1 13
	Lot 14 block 7	1 13
	Lot 17, block 7	81
	Lot 18 block 7	82
	Lot 19, block 7	81
	Lot 20, block 7	81
	Lot 25, block 7	81
	Lot 26, block 7	82
	Lot 27, block 7	82
	Lot 1, block 8	1 13
	Lot 2, block 8	1 13
	Lot 3, block 8	1 13
	Lot 4, block 8	1 13
	Lot 5, block 8	1 13
	Lot 6, block 8	1 13
	Lot 7, block 8	1 13
	Lot 8, block 8	1 13
	Lot 9, block 8	1 13
	Lot 10 block 8	1 13
	Lot 11, block 8	1 13
	Lot 12, block 8	1 13
	Lot 13, block 8	1 13
	Lot 14, block 8	1 13
	Lot 15, block 8	1 13
	Lot 16, block 8	1 13
	Lot 17, block 8	81
	Lot 18, block 8	81
	Lot 19, block 8	82
	Lot 20, block 8	82
	Lot 21, block 8	81
	Lot 22 block 8	82
	Lot 23, block 8	81
	Lot 24 block 8	82
	Lot 25, block 8	81
	Lot 26, block 8	82
	Lot 27 block 8	81
	Lot 28, block 8	82
5268	L J Bryant, Norton tract—	
	Lot 7, block B	75
	Lot 8, block B	75
5269	— Norton, Norton tract—	
	Lot 9, block B	25
	Lot 10, block B	25
5271	M Craig, Norton tract—	
	Lot 8 block D	75
	Lot 9, block D	76
5272	W R and M E Norton, Norton tract—	
	Lot 13 block D	75
	Lot 14 block D	75
5274	C H Rodes—Norton tract, lot 19, block D	75
5277	L Adams, Norton tract—	
	Lot 14, block E	75
	Lot 15, block E	75
	Lot 16, block E	75
5279	A R Briggs—Norton tract, lot 18, block E	63
5280	W Sielenscheidt, Norton tract—	
	Lot 4 block G	69
	Lot 5, block G	69
	Lot 6, block G	69
5281	— Norton—Norton tract, lot 10, block G	69
5282	W R and M E Norton, Norton tract—	
	Lot 14, block G	62
	Lot 15, block G	63
5283	J J Jasper, Norton tract—	
	Lot 1 block H	62
	Lot 2, Block H	63
5284	— Norton, Norton tract—	
	Lot 5, block H	62
	Lot 6, block H	63
5285	A R Briggs Norton tract—	
	Lot 7, block H	63
	Lot 8, block H	62
	Lot 9, block H	63
5286	E L Bryant, Norton tract—	
	Lot 11, block H	63
	Lot 12 block H	62
5287	— Norton Norton tract, lot 1, block I	63
5289	J J Hall, Norton tract—	
	Lot 3 block I	63
	Lot 4 block I	62
	Lot 5, block I	63
	Lot 6, block I	62
5293	Kirwald & Simmons—Hunter Highland View tract, 7-100 of an acre	94
5298	A C Jeffries Jeffries tract—	
	Lot 19, block 1	1 13
	Lot 21, block 1	1 13
	Lot 22, block 1	1 13
5304	Unknown owner—Morton tract, lot 8, block A	81
5305	Unknown owner—Morgan subdivision Hunter Highland View tract, lot 5, block 7	69
5313	E C Beck—Whittaker, Richardson & Co's subdivision of Griffin tract, lot 9	1 76
5314	I W Ernst—Whittaker, Richardson & Co's subdivision of Griffin tract, lot 29	1 76
5320	— Whittaker—Richardson & Co's subdivision of Griffin tract, lot 63	1 76
5321	J J Jones, Whittaker, Richardson & Co's subdivision of Griffin tract—	
	Lot 56	81
	Lot 56½	82
5323	C Alapaz—Whittaker, Richardson & Co's subdivision of Griffin tract, lot 62	81
5325	John E Jackson—Arroyo Seco tract, 8 36-100 acres	67 92
5330	Anton Shaffer—subdivision of lots 11, 13 14 Griffin tract, lot 20	1 26
5341	Herald Company, Koster tract—	
	East 50 feet of west 78 feet of lot 10, block B	1 45
	East 50 feet of west 78 feet of lot 11, block B	3 34
5346	J W Canton—Hamilton tract, south ½ of lot 8	4 91
5347	A E Wilder—Hamilton tract, lot 14, block 1	1 45
5351	W A Ward, Hamilton tract—	
	Lot 21, block 1	1 45
	Lot 22, block 1	3 33
5354	J W Frey, Hamilton tract—	
	Lot 17, block 2	1 76
	Lot 18, block 2	1 45
	Lot 19, block 2	1 44
5358	William Dolentz—Hamilton tract, lot 3 block 3	5 54
5360	J Gott—Hamilton tract, lot 33, block 4	1 44
5362	— Hamilton—Hamilton tract, lot 4 block 7	1 00
5369	Martin Wetzel—East Los Angeles	
	Lot 1, block B	7 43
	Lot 6, block B	7 43
5386	Unknown owner—Hamilton tract, north 100 feet of Lot 8	3 65
5387	Unknown owner—Hamilton tract, south 50 feet of north 200 feet of lot 8	2 07
5388	Unknown owner — Triangular piece of land bounded north by California Central Railroad east and south by block 3, Hamilton tract	57
5389	Unknown owner—Hamilton tract, west half of lot 29, block 4	1 00
5405	Phillippo Froscosie, East Los Angeles—	
	Lot 18, block 6	5 01
	Lot 20 block 6,	8 06
5408	Katie Simpson—East Los Angeles, lot 7, block 4	22 68
5410	Phillippo Froscosie—East Los Angeles—	
	Lot 17, block 4	5 62
	Lot 19, block 4	21 30
5411	Nora Cowley, East Los Angeles—	
	Lot 2 block 2	15 98
	Lot 3, block 2	10 90
5416	Allen Shecliff—East Los Angeles Lot 17 block 7	8 41
5417	Arthur Noble—Embody & Lacy's subdivision, lot 13, block 9	11 21
5419	F W Smith—Embody & Lacy's subdivision, lot 9, block 11 and poll tax	17 73
5421	Mary De Cells—East Los Angeles, lot 17, block 15	9 95
5431	C W Gregory—Gregory subdivision of Schieffelin tract, lot 1	13 73
5434	W C Graham—Chavez tract, lot 15, block 6	4 91
5441	Unknown owner—Griffin addition to East Los Angeles, south 50 feet of west half of lot 20	9 32
5445	Unknown owner—Mills block No 1, south 6 feet of lot 5	119
5447	Unknown owner—Embody & Lacy's subdivision, lot 13, block 15	6 17
5448	Unknown owner Schieffelin tract, lot 48	2 39
5451	Unknown owner—Chavez tract, south 1[illegible] feet of lot 19, block 8	1 25
5467	Miss Helen M Taylor—Vignes tract—	
	Lot 13, block 1	5 42
	Lot 17, block 1	4 66
	Lot 18, block 1	4 66
5468	L J [illegible]inton—Vignes tract, lot 5, block 2	6 17
5475	M Harding—Vignes tract, lot 19, block 4	2 58
5481	Ira S Sherman—Prichard tract, lot 9, block 1	3 65
5482	W A Nimmock—Prichard tract, lot 11, block 1	3 65
5483	F C Prescott—Prichard tract, lot 14, block 1	4 91
5493	E L H Griffin—Park tract, lot 6, block E	1 00
5496	J L Pavcovich, Park tract—	
	Lot 4, block F	1 13
	Lot 5 block F	1 13
	Lot 7 block F	1 13
	Lot 8, block F	1 13
5503	Unknown owner—Vignes tract, lot 3 block 5	2 76
5524	Hugh Cooney—Pioneer Building Lot Association tract—	
	North 40 feet of lot 1, block 9	1 44
	North 4[illegible] feet of lot 2 block 9	1 45
5528	James N Padon and Duncan C otrer—Pioneer Building Lot Association tract lot 7, block 12	13 73
5529	Mrs Kate Miller—Pioneer Building Lot Association tract, lot 1, block 13	5 85
5563	—— Brooks—Moulton's addition to East Los Angeles, undivided half of lot 13, block 11	2 08
5572	Unknown owner—lot fronting 27 feet on west side of Clover street, bounded north by Sam, east by Clover street south by Day, west by Kuhrts, Bridge tract	1 19
5586	D F Donegan—Mott tract, north 45 feet of east 105 feet of lot 4, block 48	5 54
5591	John L Plummer—Mott tract, east 37 feet of lots 1 and 2, block I	15 62
5594	T J Clancey—Mott tract, north 20 feet of south 40 feet of east 72½ feet of lot 7, block K	6 48
5595	Mrs D McGregor—Mott tract, north 20 feet of east 72½ feet of lot 7, block K	6 49
5603	T Clark—Mott tract, south 20 feet of lot 17, block R, and north 20 feet of lot 16 block R	6 80
5604	M E Hodgkins—Mott tract—	
	Lot 18 block X	6 80
	West 45 feet of lots 9 and 10, block X	5 54
5611	D F Donegan—Beaudry tract—	
	Lot 17 block 4	13 10
	Lot 18 block 4	13 10
5618	Asa Adams—Bellevue Terrace tract, north 20 feet of lot 18, block 103	4 28
5620	E A Wicks—Mayo tract—	
	East 4 feet of lot 5	2 52
	West 26 feet of lot 6	23 68
5621	Mrs Blanch C Clinton—A lot fronting 80 feet on east side of Main street, between Second and Third streets, bounded north by Newmark and Bishop Mora, south by heirs of Gassagne, east by Ward and Harris	252 00
5626	N Pratt—Moreno Vineyard tract, Lot 2, block C	11 21
5638	A Lindenfeld—Beck tract, lot 5, block B	7 24
5646	A O Adams—Orchard tract, lot 32, block 4	9 95
5648	Unknown owner—Ord's survey, south 50 70-100 feet of lot 3, block 48	50 90
5658	Unknown owner — Nordholdt tract, east 16 feet of lot 14	3 65
5661	Unknown owner—Lot fronting 41 5-10 feet on west side of Los Angeles street, between Second and third street, bounded north by Ward, south by heirs of Henne, west by Gassagne	70 74
5662	Unknown owner—Lot fronting 78 feet on west side of San Pedro, bounded north by Sanders south by Tornich, west by Wall (when extended)	44 60
410	Louis Corbaz—In Chavez tract, lot 1, block 4, and poll tax	4 50
857	Mat Connell—In Morris Vineyard tract, lot 6, block D, and poll tax	4 50
787	Gustave L Davidson—In Park tract, lot 24, block 11, and poll tax	4 50
1426	P M Darcy—In College-street tract, lot 1[illegible], and poll tax	4 50
451	James A DeCourcy—Park tract, west half lot 3, block 23, and poll tax	4 50
402	Joseph H Everett—Norton tract, lot 22 block D, and poll tax	4 50
1496	Pedro Fossas — Abbott Kinney tract lot 3[illegible], and poll tax	4 50
1232	Robert Garrett—subdivided part of lots 5 and 6, block 40, H S, lot 4 block 1, and poll tax	4 50
870	Dennis Giles—Cable Road tract, lot 28, block A, and poll tax	4 50
704	Henry Gathman — Mott tract, north forty feet of lot 13, block Q, and poll tax	4 50
803	Uriel H Gowan—Orange Heights tract, lot 53, and poll tax	4 50
1068	Charles [illegible]deureich—Los Angeles Improvement Company's subdivision, lot 7, block 39, H S, lot 1 block K and poll tax	4 50
600	Timothy Horgan—Boston Heights lot 7, block 1, and poll tax	4 50
1555	John O Maclean—East Los Angeles, lot 5, block 4, and poll tax	4 50
1061	C A McNeely—Griffin addition to East Los Angeles north 94 feet of west ½ lot 1, and poll tax	4 50
603	William W Phelps—Sunrise tract, lot , and poll tax	4 50
1370	Albert A Rhende—Bird tract, lot 7, block C, and poll tax	4 50
1106	David Roessies—Moulton's addition, lot 6, block 8, and poll tax	4 50
409	George W Sanderson—Kuhrts' Bridge tract, lot 9, block 2, and poll tax	4 50
492	Louis Schwarz—Mills & Wicks's extension second street, lot 176, and poll tax	4 50
12	Alexander C Solano — Solano tract, lot 84 and poll tax	4 50
514	Theodore Summerland—Ela View tract, lot 9, block D, and poll tax	4 50
575	Wendell H Sutch—Heffners & Baldwin's subdivision, lot 19, and poll tax	4 50
1582	Thomas Ahern—52 acres in Temple & Gibson tract and poll tax	4 50
1689	Foster Backman—Whittaker Richardson & Ernest subdivision, lot 49, poll tax	4 50
3409	Fred R Brand, Washington Heights, lot 7, block 7, poll tax	4 50
3459	Turrell T Bradshaw, Kay's tract, lot 1, poll tax	4 50
2989	Charles L Cruz, East Los Angeles, south 30 feet of lot 10, block 8, poll tax	4 50
2948	Michael D Flynn Wingerter tract, lot 172, poll tax	4 50
2997	Peter F Francoz, Sabichi tract, lot 6, poll tax	4 50
2057	Wm E Garey—East Los Angeles, lot 2, block 14, and poll tax	4 50
2032	Duane Loomis — Montana tract, lot 8, block 1, and poll tax	4 50
1593	Emil Metzger—O'Neil's subdivision northwest part lot 7, block 37, H S, lot 11, and poll tax	4 50
1620	Conrad Messing—Weisendanger city tract, lot 69, and poll tax	4 50
3192	G G Morey—Alanis Vineyard tract, lot 41, and poll tax	4 50
2171	Ronold W Smith—J W Strong tract, lot 3, and poll tax	4 50
3521	F J Talamantes—Lot 85-foot front, commencing 140 feet north of Macy street, opposite old Aliso road, by 112 feet deep, and poll tax	4 50
2835	J J Tilley—Thomas tract, lot 15, block F, and poll tax	4 50
3267	William Weston—Cable Road tract, lot 5, block A, and poll tax	4 50
3327	Morgan Wilson—Garbolino, Cooper, South & Porter tract, lot 182 and poll tax	4 50
3025	James E R Redfern—Sanchez tract, lot 8, and poll tax	4 50
3626	Robert F Betsworth—Richardson's subdivision, part of Griffin tract, and poll tax	4 50
4011	J E Boyce—Sunset tract, lot 17, block D, lot 10, and poll tax	4 50
4747	John Brown—Diamond street tract, lot 28, block 3, and poll tax	4 50
4028	Charles D Caines—Burton tract, lot 13, block A, and poll tax	4 50
4163	Isaak Campbell—Solano tract, lot 17, and poll tax	4 50
4180	John Cannon—Fairview tract lot 6, block 3, and poll tax	4 50
4351	William Colter—Blow tract, lot 3 and poll tax	4 50
3818	John B Ginther—Cumming's subdivision, part of lots 2 and 3, block 69, H S, lot 2, block L and poll tax	4 50
4353	Richard C Hunt—Florence Terrace, lot 3, block 10, and poll tax	4 50
4413	William Kelly—6 acres of land, commencing northwest corner lot 3, block 37, H S; thence east along south line Ward street, 360 feet, south 598 feet, west 240 feet, north 134½ feet, west 120 feet, north 43½ feet, to beginning, and poll tax	4 50
3857	Luigi Lagomassino—Blow tract, lot 9 and poll tax	4 50
4443	John I Maxey—Hotel tract, lot 32, and poll tax	4 50
4557	George J Mackenzie—George Dalton street tract, lot 19, block 4, and poll tax	4 50
3939	Littleton E Myers—Newell & Rader's subdivision of Cells Vineyard tract, lot 7, block D, and poll tax	4 50
5340	J W Paul—Koster tract, lot 6, block B, and poll tax	4 50
5473	P Loniga—Vignes' tract, lot 17, block 4, and poll tax	4 50
4203	Luige T chella—Aliso tract, lot 9, block F and poll tax	4 50
3067	William Williams—O W Childs' 200-lot tract, lot 4, block 10, and poll tax	4 50

INDEX TO VOL. 1.

(proceeding.)

Arnold Wm S	506
Ahern Thomas	1582
Alleque Mrs Letticia	2483
Adams Mrs Jesus B de Admx	2548
Atwood Lena and C W	2873
Adams Mrs Caroline H	3564
Adams Mrs Mary M	4997
Alvarado Mrs Arcadia R de	5 23
Adams L	5277
Alapaz C	5323
Adams Asa	5618
Adams O A	5646
Brook Thomas	109
Breakey Benjamin A	360
Booth James	466
Beach J S	581
Brown Wm H	6 4
Brooke Mrs Agnes	716
Burdick Edwin S	1019
Bohrer Louisa	1046
Bradbeer Mrs J H	1127
Brooks J Marion	1399
Barber W B (trustee)	1434
Brockway Martin	1500
Burlingame Ed C	1512
Burlingame Mrs Sarah E	1530
Brousseau Julius	1565
Benedict Mrs M L	1572
Brousseau Julius Sr	1621
Biehl Joseph D	1811
Bandholt Sophia	17[illegible]8
Bustillos Mrs Marie	2173
Browning J W	2257
Baldwin Jeremiah	2521
Buelna heirs of Encamacion et al	2548
Baker Mrs Ises F	3162
Beesemyer Louis	3252
Bethany Presbyterian Church	3303
Bryant John H	3460
Boyce heirs of Chas E	3513
Backman Foster	1689
Brandt Fred R	3409
Bradshaw Turrell T	3459
Langle John	3601
Bower Mrs Matilda S	3741
Buffington Wm H	3763
Biles and Pridham	3808
Bell Joseph H	4385
Bouchet Louis G	4409
Barbey heirs of E A	4501
Briseno Jose N	4528
Blair J Hayes	4573
Bailey Jacob	4706
Blake Arthur O	4735
Burns Mrs Sarah C	4738
Biscaluz Martin	4977
Blake heirs of Barnum	5009
Blankenhorn L	5039
Beinhoff A	5045
Billings J C	5058
Bowers M T	5086
Barrey J H	5102
Braugh S	5117
Blair Nelson T	5122
Baker Alexander	5152
Bush J C	5158
Barr James C	5210
Bryant L J	5268
Briggs A R	5279 and 5285
Bryant E S	5286
Brooks —	5563
Bedfern James L	6325
Betsworth Robt F	3626
Boyce J E	4011
Brown John	4028
Crane S H	28
Clark Thomas B	62
Clutterbuck Jephmunch	367
Crane Mrs Mary C	525
Chapman A B	926
Carver Miss Clara C	1111
Cheney Wm W	1182
Cole Nathan Jr	1275
Cross John	1[illegible]85
Childs O W (heirs of) et al	15 5
Casenave Cayetana A de	1524
Corbaz Louis	410
Connell Matt	857
Cravers Louis	1711
Cameron Mrs Elizabeth	1907
Castell Mrs Elizabeth	2080
Clendenen Mrs Charlotte	2145
Cobb Allen J and Mary E	2360
Conger Wm H	2532
Carmichael Mrs E A	2591
Casanave C A de et al	2812
Cochran Isaak A	3071
Chaffey Eliza C	3095
Cash Elijah	3278
Cota Mrs Isaaca A de	3366
Catlin Miss A G	3423
Clifford Everett F	3443
Cruz Chas L	2989
Cleland Mrs Leafy A	3981
Cawley James J	4033
Crowley Chas E	4238
Carpenter Mrs B C	4364
Cassidy Thomas	4400
Charles Heirs of Henry	4408
Cunningham Wm and Jennie	4622
Craig Mrs Eliza	4655
Carr David	4719
Coleman Wm	4793
Collenwood R	5040
Call L B	5060
Crawley J	5062
Crawley Thomas	5068
Craham H C	5071
Crites Isaak	5097
Crawford —	51 9
Cole Nathan Jr	5202 & 5207
Conner Emeline E	5211
Clark J	5252
Cross D	5256
Craig M	5271
Comp Herald	5341
Clanton J W	5346
Crawley Nora	5411
Cellis Mary De	5421
Clinton L J	5468
Cooney Hugh	5524
Crotyer Duncan and Paden J N	5528
Clancey T J	5594
Clark T	56 3
Clinton Mrs Blanche C	5621
Caines Chas D	4028
Campbell Isaak	4163
Cannon John	4180
Colter Wm	4351
Dougan Andrew	125
Denby Wm	636
Dunsmore Chas H	986
Donnely John A	1143
Dobinson Ruth S	1533
Davidson Gustave L	787
Darcy P M	1426
Decourcy James A	451
DeOlvera Mrs Refugio O	1661
De Meza heirs of Thomas B	1713
Duncan Mrs Annie	1767
Darby Frank H	1812
Dixon Wily B	2115
De Ybarrondo Mrs Vicente B	792
Davis Mrs Catherine	2262
Donnely Mrs Sallie M	2264
De Adams Mrs Jesus B Admx	2548
Duncan J Charles	2751
De Casanave C A et al	2812
Dan to Jos and Henry	3276
De Cota Mrs Isaaca A	3366
Duy Fred A	3595
Duhald Arnaud	3889
Dalton George Sr	4034
De Villalobos Deloris R	4350
Des Noyers Mrs Vincent	435[illegible]
Dobinson Geo A	4873
De Rivera Mrs Arcadia A	4943
Davies John F	4971
Del Valle R F	5020
De Alvarado Mrs Arcadia R	5023
Darling O	5055
Dunnigan R	5171
Dolentz Wm	5358
De Cellis Mary	5421
Donnegan D F	5586 & 5611
Eddy Mrs Annice M	366
Estudillo and Pico	1188
Electric Rapid Transit Co	1471
Everett Joseph H	402
Erwin James M	3466
Ewing James S	4286
Earl Chas N	46[illegible]3
Edmondston John and Mrs Kate	4840
Ernst C	5073
Ernst T	5074
Ernst I W	5314
Finnall Mrs M L	885
Fellows Mrs Emma and Dr Isaak Fellows	1268
Fulton Belle M	1359
Faure Mitchell	1398
Fortson Virgil E	1586
Fossas Pedro	1496
Fleming Geo S	1871
Forbes John	1966
Forrey John Jr	3247
Flash Harry L	3444
Flynn Michael D	2948
Francoz Peter F	2997
Frick Wm H	3744
Farron Lorenzo and C V Lorenzana	4061
Fosmir James F	4274
Fischhauser Arnold	4346
Fifield John C	4486
Fulton Dr James E	4772
Fogarty Mrs Bridget	4821
Forderick Geo W	5159
Ferno S W	5166
Frey J W	5354
Froscosie Phillipo	5405 & 5410
Gehrkens Wm H	25
Goucher Wm H	362
Green & Smith	250
Ghetto Francisco	7 1
Galpin Cromwell	1012
Gray Wm H	1204
Garrett Robert	1232
Giles Dennis	870
Gathman Henry	704
Gowan Uriel H	803
Gertz Peter	2013
Goldschmidt Marcus	2309
Gausert Andrew	2237
Griswold Chas W	2830
Goetz Elizabeth	2982
Grueminger Paul	3138
Garey Wm E	2057
Galer Mrs Etta	3731
Griffith Heirs of Marcus E	4113
Goucher Mrs Nancy I	4186
Grant Willie J	4617
Greenham Marcus T C	4753
Gillig Harry	5029
Grover F H	5047
Graham H C	5071
Giaja Louissippa	5072
Gibbs H	5087
Graham H C	5089
Gibbs Mrs L H	5233
Gott J	5360
Gregory C W	5431
Graham W C	5434
Griffin E L H	5493
Ginther John B	3818
Haskell Jasper A	167
Hutchinson George H	229
Hauck Miss Justina	286
Hughes Geo C	1109
Hutchings Jos S	1132
Hinkley Saml W	1575
Herriott Wm B	1584
Hydenreich Chas	10 8
Horgan Timothy	600
Hamilton Ezra M	16[illegible]5
Hoffman Chas	2016
Hall John D	2083
Harding Mrs Rose	2371
Heath Mrs Zadie	2413
Howard Mrs Fannie	2610
Hall John	2714
Huarte Mrs Francisco	2820
Haben Chas	3349
Harris Chas T	3530
Henry Wm A	3 51
Hutton Wm D	3526
Hottenrott Joseph	4292
Hines Joseph	4410
Holdener (Heirs of) Frank	4737
Harrison Wm O	4852
How J E	5078 and 5162
Hall Arthur	5120
Hall J J	5289
Hamilton ——	5362
Harding M	5475
Hodgkins M E	5604
Hunt Richd C	4353
Ivers Oliver A et al	15 5
Judson A H	1098
Johnson Andrew J	1717
Johnson A F	5103
Jasper J J	5283
Jeffries A C	5298
Jones J J	5321
Jackson John E	5325
Krumdik Mrs Augusta	373
Kennedy Wm A	483
Knox Arthur A	984
Kennedy Mrs Ata	1687
Koepfli J O	2383
Krutz Wm G Jr	3 49
Kilerman John T	4075
Kearney John	4169
Kannon Dr M M	4883
Kane J S	5032
Keyes Geo C	5172
Kennedy L	5214
Kirwald & Simmons	5293
Kelly Wm	4413
Loomis Edwd	609
Lanning John C	742
Lindenfeldt Nicholas	856
Landt Sanford V	969
Lansing Jacob L	1312
Los Angeles Lighting Co	1432
Leonis heirs of Miguel	1539
Lyon Mrs Ynez C	1632
Lowe James	2426
Lowenthal Myer M	2555
L A Storage Com and Lumber Co	2612
Lee Henry and wife	2707
Lewis Thomas A et al	29 2
Lewis Mrs Helen M	3384
Loomis Duane J	2032
Lorenzana C V and Farron L	4061
Layton James H	4597
Libby L T	5059
Laughlin T	5061
Leedy R	5215
Lindenfeldt A	5638
Lagomassino Luigi	3857
Loniga P	5473
Milroy John P	14
McKee Wm A and Jones W M	1881
Moliter Chas A	1110
McGarvin Frank G	1272
Mauatt Wesley	1467
Maltman John S et al	1505
Miller Edwd R	1584
Maclean John O	1555
McNeely C A	1061
Mendoza Severiano	1622
Malony Lawrence M	1637
Miller heirs of L B S	1647
Martin Louis	1650
Meza heirs of Thos B De	1713
McKeon Patrick	1753
May Annie E	2658
Morris Chas M	2739
Meyer Marins et al	2812
Morrison David C	3245
McCollum James C	3275
McManomy John C	3573
Malby John	3585
Metzger Emil	1593
Messing Conrad	1620
Morey G G	3192
Mappa Wm G	4015
Manaldi Mary Raussa	41[illegible]8
McDonald Angus S	4348
McManis John R	4370
Maxwell John	4724
Millard G A	4731
McGreal Lawrence	4749
McKannon Dr M M	4883
Munday Martin E C	4944
Mills Howard W	5025
Mathews Z D	5048
Maloney M	5113
McNutt C F	5173 and 5177
McCabe J C	5175 and 5178
Morgan G W	5201 and 5203
Mitchell & Embody	5261 and 5263
Miller Mrs Kate	5529
McGregor Mrs D	5595
Martin Joseph H	5597
Maxey John J	4443
McKinsey Geo J	4557
Myers Littleton E	3939
Newton John	54
Newfeld Mrs Jettel	1778
Nicholson D	2660
Neal John A	3292
Newbill S D	3544
Nelson Joseph C	35 7
Nance Benjamin F	3696
Noyers Mrs Vincent Des	4354
Nettles Wesley B	4748
Norton	5269 and 5281
Norton W R and M E	5282
Norton	5284 and 5287
Noble Arthur	5417
Nimmock W A	5482
Osborn John and Susan	583
Olvera Mrs Refugio O De	1661
Owens Ellen	2120
Oswald Brown T	50 2
Prizgint Joseph F	21
Pico Jose S	13[illegible]9
Phelps Wm W	603
Phillips Carrie D and T F	2015
Perry Wm H	2437
Pierce Marcus A	2477
Peters Mrs Laura V	3229
Pitts Anamias	3234
Pridham and Biles	3808
Porter Miss H Ruth	4489
Plummer J L	5067
Prichard S L	5105
Perry R	5108
Puller Armitta	5137
Puez M	5226
Peck E C	5313
Prescott F C	5483
Packorich J L	5496
Paden James N and Crotyer D	5528
Plummer S L	5591
Pratt N	5626
Paul J W	5340
Quinby Mrs Mary A	2122
Rhoades Ed	68
Rowell Selden T	346
Rozell Bros Dan'l R & Albert	518
Robbins Frank	1261
Ritchie James N	1383
Reyes Adela (a minor)	1509
Reyes John R (a minor)	1510
Reyes Rosana	1514
Rhende Albert A	1370
Roessies David	1106
Rising Mrs Rosa	1634
Richey Edwin C	1641
Reel Peter A	1831
Robertson Hugh A	2442
Risso Marcellino	2647
Rowe Geo W	2687
Root Mrs Sarah	2758
Robinson Mrs C C A	2806
Romero Francisco	41[illegible]3
Roger Isaac H	4120
Raud John K	4238
Randall A Frank	4436
Richards Thomas W T	4509
Rubach Geo and Mrs Eliza	4656
Rommel Wm	4798
Rivera Mrs Arcadia A de	4943
Reyes John R	4976
Ransom H S	5049
Roles E	5109
Rowan and Johnson	5123
" "	5139
" "	5160
Ruez M	5226
Rodes C H	5274
Smoot Mrs Lovina	12[illegible]
Shepherd Millard F	300
Sumner C R	1017
Scott and Frawley	1059
Strombs Thos A Jr	1067
Smith Brainard	1115
Simons heirs of Annie E	1332
Stuhr Henry J A	1413
San Gabriel Valley Rap Tr R R Co	1436
Slosson Mrs Alice V	1457
Sanderson Geo W	409
Schwarz Louis	492
Solano Alexander C	12
Summerland Theo	514
Sutch Wendell H	575
Slippy Simon P	1954
Schroeder Theodore	2049
Save Frederic	2167
Save Antonio	2177
Steinhilber Chas E	2183
Schneddy F E	2337
Spumway Amos W	2409
Smith Mrs Margaret	2460
Steck Fred P	2513
Salisbury Chas H	2650
Smart Sterling P	2738
Skilling Edwd H	2745
Sewert Fred	2897
Streey Rudolph H	3420
Schwamm Anthony	3536
Smith Ronold W	2171
Silvers Mrs Clara S	3668
Schmidt Louis	3677
Stagewalt Mrs H E A	3729
Summer Miss Gertrude M	4121
Sweeney Michael	4285
Strong Chas E	4690
Sweitzer Fred	4785
Spencer O L	491
Skinner V D	5057
Smart C L	5066
Simmons W	5098
Smoot Mrs L	5251
Sieck A	5255
Silenscheidt W	5280
Shaffer Anton	5330
Simpson Katie	5408
Shecliff Allen	5416
Smith F W	5419
Sherman Ira S	5481
Sale H M	5505
Tubbs Geo W	[illegible]30
Thompson Mrs Agnes	278
Tubbs Geo W	627
Traub Phil W	2916
Talamantes F J	3521
Tilley J J	2835
Tishhausen Arnold	4346
Tildon Alvia J	4791
Thomas P	5037
Topin J A	5053
Taylor John	5121
Thompson Mrs	5218
Taylor Miss Helen M	6467
Tachella Luige	4203

UNKNOWN OWNERS.

Chavez Tracts '0 ft	5451
East Los Angeles View Tract	5179
Ela Hills Tract	5183
" " "	5181 & 5184
" " "	5191 & 5192
" " "	5193 & 5194
Ela Park Tract	5247
Embody & Lacy Sub	5447
Foot Hill Tract	5242-3 & 5244
Griffin Add to E L A	5441
Hamilton Tract	5386-7 & 89
Hunters Highland View Tr Morgans Sub	5305
Meadow Glen Tract	5196-7-8-9 & 5 00
Mills Block No 1	5445
Norton Tract	5304
Nordholdt Tract	5658
A lot f'ti. g 41 5-10 ft W side Los Angeles St bet 2nd & 3rd St b d N by Ward S by Heirs of Heiml & W by Gassague	5661
Ord's Survey	5647 & 5648
Stockwells Sub Griffins Add	5385
Sycamore Grove Tract	5239 & 5240
Schieffelin Tract E L A	5448
A triangular piece of land in Hamilton Tr b'd N by Cal C R Way E & S by Blk 3	5388
Vignes Tract	5503
A lot f'ting 27 ft on W side Clover St b'd N by same E by Clover St S by Day & W by Kuhrt Bridge Tr	5572
A lot f'tng 78 ft on W S San Pedro St b'd N by Saunders S by Tomich W by Weill St when extended	5662
Vicken Mrs Eliza V	818
Valdez Julian	1369
Van Trees Mrs Adella	1915
Van Avery Wm et al	2902
Valenzuela Mrs Manricla	3905
Villalobos Deloris R de	4350
Vanwinkler A	5144
Wolfskill J W et al	176
Weber Calvin	382
Wise Frank H and Wise Mrs Nellie	395
Wells G Wiley et al	400
Weller Sam'l H	1289
Welch Herman L	15[illegible]8
Waldroon D V	1[illegible]72
Wendelin A G	2233
Wilson Mrs Palara	2463
Wilson Rob't N C	3333
Williams Mrs Rose E	2766
Weston Wm	3267
Wilson Morgan	3327
Weyse Henry G	4303
Wilson John	4651
Whiting Dwight	5033
Weldon W A	5054
Webster O B	5069
Waldron N B	5091
White S	5128
Wilshire C & Co	5181
Whittaker	5320
Wilder A E	5347
Ward W A	5351
Wetzel Martin	5369
Wicks E A	5620
Williams Wm	3967
Ybarrondo Mrs Vicente B de	792
Yorba Mrs Victoria	2165
Yoerger Charles	3435
Yourd J C	4704

VOLUME II.

LOS ANGELES CITY.

[Continued.]

No.	Name and Description	Total tax and cost.
5675	Mrs Adele Behn, Domingo block—	
	East 15 feet of lot 9	5 85
	All of lot 10	6 80
	Personal property	1 13
5707	John McManus—Jacob & Thomas' subdivision No 2, Blow tract, lot 18, block F	75
	Personal property	7 87
5712	Santino Pichetto—subdivision of Y Avila estate, lot 14	7 43
5713	Elias Birdsall, Park tract—	
	Lot 5 block 7	6 49
	Lot 12, block 23	6 17
	Personal property	4 53
5749	Mrs Elizabeth Adam, Morris Vineyard tract, lot 10, block E	16 88
	Personal property	1 89
5762	Mrs Bridget Flaherty, Balesteros tract, lot 58	5 85
5770	William Hatch, Ela View tract—	
	Lot 12	56
	Lot 13	56
	Lot 14	57
	Lot 15	56
	Lot 16	56
	Lot 22	57
5786	William La Peire Sanchez tract, lot 12, block 4	9 32
	Personal property	81
5806	William Hardman, M L Wicks's subdivision of west part of German tract—	
	Lot 245	1 51
	Lot 246	1 51
5811	Frank Scheitin, Bliss tract, lot 23, block E	4 28
5843	George E Lawrence—City Center tract, lot 23 block 6	3 33
5854	Miss Joana Ham—Acme tract, lot 21, block 2	1 45
5859	Mrs Antonio Mendez — Buena Vista tract lot 14, block 2	8 06
5940	Elmer E Stephans—Damon & Millard's subdivision of Shaw tract, lot 7, block 7, and personal property	69
5945	Mrs Elizabeth Thera—Shafer & Lanterman's subdivision of Montague tract, lot 5, block F	5 23
5949	Edward A Melius—Los Angeles Improvement Company's subdivision, part of lot 7, block 39, H S, lot 24, block L	3 96
	Personal property and poll tax	6 14
5961	Samuel Frick, Chavez tract—	
	Lot 2, block 9	1 45
	Lot 3, block 9	1 44
	Lot 4, block 9	12 [illegible]4
	Lot 6 block 9	1 44
	Personal property	4 03
5962	Mrs Mary J Gates—Newton subdivision, block 12, Griffin addition, lot 3	8 69
	Personal property	94
5966	Gene P Bataillet—Clement tract, lot 14, block C	1 13
5967	Leon Bernard—Clement tract, lot 5, block D	81
	Personal property	82
5977	Oliver Cressman — Tuthill and Mrs Gleason subdivision of lot 4, Orange Slope tract, lot 41	1 13
	Personal property	81
6025	James A Venable—Bentley & Crippen's subdivision, east half lot 7, block 38, H S, lot 10, block 3	1 76
	Marathon tract, lot 9, block 5	1 44
	Personal property	10 11
6044	Heirs of N A Bon—lot 36 74-100 feet on west side of New High street, between Walters and Bellvue avenue bounded north by Dick Kerns and Redona, south by Ponet and west by Buena Vista street	24 94
6080	Jerry Reihan—H S for lots 7 and 8 in block 7, 29 75-100 acres	49 01
	Personal property and poll tax	6 08
6103	Mrs Helena Warthen, Camoran tract—	
	Lot 16 block C	9 76
	South 30 feet of lot 17, block C	7 12
6108	William Bryant—Bryant & Bowers's subdivision of lots 5 and 6, Hunter's Highland View tract, lot 15	1 89
6112	Mrs Augustine Farrandon—Stevenson's subdivision Garey Place tract, lot 16	9 68
	Personal property	3 65
6117	Hancock N Johnston—Ela Hill tract—	
	Lot 11 block C	2 39
	Lot 12, block C	2 08
	Lot 13 block C	3 33
	Ela Park tract, lot 64	2 39
6118	Mary Eaton Johnston—A lot in East Los Angeles, commencing northwest corner Downey ave and Alta street; thence north 320 feet, thence west 330 feet, thence south 52 feet, thence east 75 feet, thence south 268 feet, thence 255 feet to place of beginning	74 84
	Also 3x60 feet, bounded north by Ela Park tract, east by lot 19, block A, H N Johnston tract, west by lot 17, E G Johnston tract, south by Gates street	75
	Also 3 by about 10[illegible] feet, bounded north by Thomas street and Patrick street, east by Patrick street, south by lot 20, block A, H N Johnston tract, west by Gibbs	82
6119	Albert S Johnston—East Los Angeles, lot 4, block 20	35 46
6129	William O Merithew, Lake Shore tract—	
	Lot 21 block C	4 15
	Lot 22, block C	4 15
	North 12 feet of lot 20, block C	1 38
	Moore & Kelleher's subdivision—	
	Lot 6, block 60, H S	1 57
	East 2[illegible] feet of lot 7, block H, and west 25 feet of lot 5, block H	1 82
	Personal property and poll tax	7 02
6141	John T Tanner—Commencing at northwest corner of right-of-way of Santa Monica division of Southern Pacific Railroad and Delmonte street, thence north 40 feet, west 14[illegible], south to right-of-way of Southern Pacific Railroad, thence east along right-of-way of Southern Pacific Railroad to point of beginning in lot 3, block 3, H S	6 80
	Personal property	88
6022	M T Richards—J W Ellis's subdivision, lot 3, block 38 H S, lot 9, block A	7 74
6156	Mrs C J Dunsmore—Morino Vineyard tract, lot 3, block B,	26 33
	Personal property	4 28
6192	Lawrence E Lanning—Peterson's subdivided part of lot 6, block 73, H S—	
	Lot 7	3 02
	Lot 6	2 64
	Personal property and poll tax	5 26
6206	Mrs Elizabeth A Leavitt—Blanchard's subdivided part of lot 5, block 73, H S, lot 16, block A	8 06
	Personal property	81
6216	John W Coleman—Evergreen tract, lot 21	2 89
	Poll tax	4 50
6217	Mrs Alice McComas—More and Kelleher's subdivision, lot 2, block 60 H S—	
	Lot 1 block I	5 79
	Lot 3 block I	7 68
	Personal property	3 02
6254	Mrs Mary Goodhue—Park tract, lot 8, block 1	19 40
6267	Oliver Johnson—City Donation lots, lot 19, block 2	3 02
6286	Mrs Mary W Folson, Feldhausen subdivision, block 85 and 86 Ords survey—	
	Lot 4, block 85	15 62
	North 10 feet, lot 3, block 85	3 72
	Brooklyn tract, lot 3, block 1	1 76
	McGarry tract, lot 28 block D	1 76
	Highland tract addition No 1, lot 5, block 1	4 60
6288	Joseph C Oliver—West Lake Park tract—	
	Lot 131	3 02
	Lot 132	3 02
	Personal property	3 21
6295	Richard Heimann, Mott tract—	
	Lot 7, block Z	6 80
	Lot 17, block Z	11 84
6326	Charles L Erwin, University addition tract, lot 68	1 44
	Poll tax	4 50
6339	Theresa J. McMurrey, Victor Heights—	
	Lot 17	3 02
	Subdivision of lot 2, block 8, Garey Place tract, lot 4, block 3	2 52
6363	Jessie Avis—Rivara & Vignola tract, lot 12, block C	87 44
	Personal property and poll tax	7 15
6368	Mrs Sarah L Drye—Park tract, lot 16, block 4	6 17
6432	Walter S Marsh Pierce tract, north 50 feet, lot 21	3 02
	Personal property	1 26
6450	Mrs Ella Fisher—Sabisha tract—lot 3, block 3	8 06
	Gale tract, lot 4, block 1	7 43
	Lot 7, block 1	3 65
6472	Richard Dunnigan, Meadow Glen tract—	
	Lot 1, block 1	56
	Lot 2, block 1	56
	Lot 3, block 1	57
	Lot 8 block 1	56
	Lot 9 block 1	56
	Lot 10, block 1	56
	Lot 11, block 1	57
	Lot 12 block 1	56
	Lot 13, block 1	56
6472	Richard Dunnigan—Meadow Glen tract—	
	Lot 9, block 2	1 13
	Lot 10, block 2	1 13
	Lot 3[illegible], block 3	1 13
	Lot 16 block 5	14 36
	Bentie & Crippen tract, lot 8, block 3 and poll tax	5 7[illegible]
6493	Andrew J Moody—Los Angeles Improvement Company's subdivision of lot 8, block 39, H S, lot 22 block 9	4 91
6497	Mrs Mattie E Fountain—Florence Terrace tract (less right of way of San Gabriel Valley Rapid Transit Railway)—	
	Lot 19, block 8	1 13
	Lot 11, block 7	63
6507	Abram S Heitehen—Brooklyn tract—	
	Lot 16, block 20	1 45
	Lot 17, block 20	1 57
	Personal property	16 88
6515	Mrs B E Knowles—Orchard tract—	
	Lot 5, block 2	21 29
	Lot 6, block 2	10 26
	Personal property	3 02
6522	John Robarts—Bissell's subdivision of lot 3, block 30, Terminus Homestead tract—	
	Lot 4	5 54
	Lot 5	6 17
	Ela Hill tract—	
	Lot 5 block A	2 08
	Lot 6 block A	2 07
	In block 36, O S lot 24 feet front East side New High street, bounded north and east by Abbott south by Dubordieu	6 80
	In block 33, O S lot 30 feet front west side New High street, bounded north by Gonzales, south by Ramirez, west by Ortez	7 43
	Personal property	8 31
6528	Edward E Cox—Los Angeles Improvement Company's subdivision, lot 1, block 38, H S, lot 9, block N	5 54
6548	William Leonard—George Dalton, Sr, tract, lot 14, block 1	4 63
	Personal property and poll tax	4 81
6549	Dewitt W C Cowan—Lot 40x117, south side Tenth street, 200 feet west from Pearl, bounded south by Counter east by Bernstein, west by Irvin	23 18
	Mills & Wicks's extension Second street, lot 238	3 52
	Personal property	3 21
6552	Peter L Ducasse, Washington Garden tract—	
	West 20 feet, lot 19, block 3	6 93
	East 20 feet lot 21, block 3	2 52
	Martin tract—	
	Lot 3 block C	22 55
	Lot 4, block C	21 92
	Personal property	1 89
6569	William Cardwell and Soyla D Cardwell, undivided half lot 18 feet front west side Main street between Sonora and Temple, bounded north and west by Sabichi et al, south by Sabichi	49 01
	Undivided half lot 60 feet front, west side New High, between Bellevue avenue and Walters street, by 75 feet deep, bounded north by J A Bernard, south by C Redono	10 58
	Personal property and poll tax	7 90
6587	Christopher J Warren—Glassell's subdivision of lot 3, etc., block 39, H S—	
	Lot 14, block 23	2 08
	Lot 15, block 23	2 07
	Lot 16, block 23	2 07
	Personal property	25 70
6601	D F Donegan—Park tract—	
	Lot 2, block 2	6 17
	Lot 3, block 2	6 17
	Lot 4, block 2	12 47
	Lot 5, block 2	6 17
	Lot 2[illegible], block 2	6 17
	Personal property and poll tax	62 84
6604	Charles E Williams—Kennedy tract addition, lot 27	4 28
	Personal property	88
6611	J S Van Doren—Mead & Dalton tract—	
	Lot 5, block A	1 26
	Lot 6 block A	1 44
	Lot 93, block A	1 26
	Lot 94, block A	1 26
	Lot 95, block A	1 25
	Lot 110, block A	1 51
	Lot 111, block A	1 51
	Lot 112, block A	1 51
	Lot 113 block A	1 51
	Lot 11[illegible], block A	1 50
6614	East Side Spring Water Company—2 acres in City Reservoir site, No 6, bounded north and east by city lands, south and west by Florence Terrace tract	14 36
	Florence Terrace tract, lot 1, block 4	1 38
	Lot 2, block 4	1 13
	Personal property	70 37
6617	Oxford Biles—University addition tract—	
	Lot 1	1 25
	Lot 22	1 45
6628	Charles E Strong—Los Angeles Improvement Company's subdivision lot 3 block 39, H S—	
	Lot 1 block 9	4 28
	Lot 2, block 9	3 96
	Lot 3, block 9	11 21
	Lot 4, block 9	4 28
	Lot 6, block 9	10 58
	Lot 7, block 9	4 28
	Lot 8, block 9	4 28
	Lot 9, block 9	14 36
	Lot 1, block C	3 96
	Lot 2, block C	6 49
	Lot 4 block C	3 65
	Lot 5, block C	5 23
	Lot 6, block C	5 22
	Lot 1 block D	8 06
	Lot 2, block D	8 06
	Lot 3, block D	6 80

No.	Name and Description	Total tax and cost.
	Glassell's subdivision lot 8, block 39, H S, lot 15, block 4	3 97
	W E Rogers subdivision lots 1 and 8, block 4, Highland tract—	
	Lot 7	3 02
	Lot 8	3 02
	Lot 11	4 91
	Personal property	6 80
6637	Mrs Doria Jones—Star tract, lot 59	2 77
6642	Pedro and Martin Uhariet—Mount Pleasant tract—	
	Lot 14, block 4	4 28
	Lot 15, block 4	81
	Lot 16, block 4	9 01
6650	Robert A Ling—15 acres east side Los Angeles River, bounded north by Warner street, east by Mission road, south by Southern Pacific Railroad Company, west by Moulton, being Mullaly's addition to East Los Angeles	84 60
	Lot 50 feet front, north side of Commercial street between Alameda and Garcia, bounded north by self, east by J Levy, west by Lo Masne heirs	6 80
6657	George A Dobinson—Boston Heights—	
	Lot 1, block 6	88
	Lot 2, block 6	88
	Lot 3, block 6	88
	Lot 4, block 6	88
	Lot 5, block 6	87
	Lot 6, block 6	88
	Lot 7, block 6	88
	Lot 8, block 6	88
	Lot 9 block 6	88
	Lot 10, block 6	87
	Lot 11, block 6	88
	Lot 12, block 6	88
	Lot 13, block 6	88
	Lot 14, block 6	88
	Lot 15 block 6	87
	Lot 1, block 7	88
	Lot 2, block 7	88
	Lot 3, block 7	88
	Lot 4, block 7	88
	Lot 5, block 7	87
	Lot 6, block 7	88
	Lot 7, block 7	88
	Lot 8, block 7	88
	Lot 9, block 7	88
	Lot 10, block 7	88
	Lot 11 block 7	87
	Lot 12, block 7	88
	Lot 13, block 7	88
	Lot 14, block 7	88
	Lot 15, block 7	88
	Lot 16, block 7	87
	Lot 17, block 7	88
	Lot 18, block 7	88
	Lot 19, block 7	88
	Lot 20, block 7	87
6658	Edmund Roth—Boston Heights—	
	Lot 5, block 14	88
	Lot 8, block 14	88
6661	William R McKendrick—Boston Heights, lot 14, block 17	88
6664	F J Laird—Boston Heights, lot 7, block 13	88
6665	S B Sanborn—Ganahl tract, lot 18, block 5	1 76
6668	R W Poindexter—Ganahl tract, lot 8, block 9	5 22
6670	R A Crippen—Ganahl tract—	
	Lot 1, block 10	1 76
	Lot 2, block 10	1 76
	Lot 3, block 10	1 76
6679	James H Baum—Ganahl tract—	
	Lot 13, block 13	4 28
	Lot 14, block 13	4 28
	Lot 15, block 13	4 91
6682	Harry E Arnett—Records subdivision west half of lot 7, block 74, H S, lot 63	1 13
6683	William F Roy—Records subdivision west half of lot 7, block 74 H S, lot 70	1 13
6684	C B and M J Wright—Records subdivision west half of lot 7, block 74, H S—	
	Lot 36	1 13
	Lot 38	1 13
	Lot 39	1 45
6687	C B and M J Wright—Records division west half of lot 7, block 74, H S, lot 18	1 44
6690	W D Smith—Records subdivision of west half of lot 7, block 74, H S—	
	Lot 16	8 68
	Lot 17	1 13
6692	C B and M J Wright—Records subdivision of west half of lot 7, block 74, H S, lot 22	1 13
6693	Phillip Eden—De Soto Heights—	
	Lot 1, block 1	81
	Lots 1 to 12 inclusive, block 6	4 28
6700	Philip Eden—De Soto Heights, Lot 6, block 10	81
6701	Philip Eden—De Soto Heights—	
	Lot 7, block 10	82
	Lot 8, block 10	81
6708	Phillip Eden—De Soto Heights—	
	Lot 3, block 25	94
	Lot 4, block 25	94
	Lot 33, block 25	1 00
	Lot 34, block 25	1 01
6709	Philip Eden—De Soto Heights—	
	Lot 35, block 25	1 00
	Lot 36, block 25	1 13
6711	S J Powell—De Soto Heights, lots 21 to 24 inclusive, block 28	1 76
6716	Philip O'Brien—Lambies's subdivision lot 1, Orange Slope tract, lot 20, block K	1 13
6724	John S Hanlon—Orange Slope tract, west half of lot 6	14 36
6729	John Hanlon—Florence Terrace tract, east 28½ feet lot 16, block 3	81
6732	Levi B Lathrop—Florence Terrace, lot 15, block 7	82
6733	Charles Silent—Florence Terrace tract—	
	Lot 1, block 7	1 13
	Lot 13, block 7	1 13
	Fractional part lot 1, block 9	63
	Fractional part lot 2, block 9	62
	Fractional part lot 3, block 9	75
	Lots 7 to 12 inclusively, block 9	3 52
	Lot 16, block 9	1 13
	Lot 18, block 9	1 13
	Lot 19, block 9	1 13
	Lot 20 block 9	1 13
	Lot 21, block 9	1 13
	Lot 22, block 9	1 26
	Lot 23, block 9	1 38
	Lot 24, block 9	1 44
	Lot 25, block 9	1 51
	Lot 26, block 9	1 51
	Lot 4, block 9	1 78
	Lot 5, block 9	1 76
	Lot 4, block 10	1 13
	Lot 5, block 10	1 13
	Lot 6, block 10	1 13
	Lot 7, block 10	1 13
	Lot 8, block 10	1 13
	Lot 9, block 10	1 13
	Lot 10, block 10	1 00
	Lot 11, block 10	1 00
	Fractional part of lot 12, block 10	75
	Fractional part of lot 13, block 10	63
	Fractional part of lot 15, block 10	75
	Lot 16, block 10	81
	Lot 26, block 10	88
	Fractional part lot 20, block 10	63
	Fractional part lot 21, block 10	75
	Fractional part lot 17, block 10	75
	Fractional part lot 18, block 10	69
	Fractional part lot 19, block 10	56
	Lot 8, block 13	1 00
	Lot 9, block 13	1 13
	Lot 10, block 13	1 13
	Lot 11, block 13	1 00
	Lot 12, block 13	88
	Lot 14, block 13	88
	Lot 15, block 13	88
6736	Rapid Transit Railroad—Florence Terrace tract—	
	Lot 17, block 13	88
	Lot 27 block 13	88
	Lot 17, block 12	88
	Lot 27, block 12	87
6738	Mrs N H Gleason—Tuthill & Mrs Gleason's subdivision of lot 4, Orange Slope, lot 1	126
6742	N H Gleason—Tuthill & Mrs Gleason's subdivision of lot 4, Orange Slope—	
	Lot 22	1 13
	Lot 23	1 13
	Lot 18	1 13
	Lot 19	1 13
	Lot 35	1 26
	Lot 36	1 13
6744	Mrs M H Gleason—Tuthill & Mrs Gleason's subdivision of lot 4, Orange Slope—	
	Lot 61	1 13
	Lot 65	1 13
	Lot 52	1 13
	Lot 45	1 13
	Lot 44	1 13
	Lot 64	1 26
	Lot 47	1 18
6745	H Elliott—A Moore's subdivision of an addition to Brooklyn tract, lot 42	2 39
6746	A Moore—Moore's subdivision of an addition to Brooklyn tract—	
	Lot 49	2 01
	Lot 2	88
6747	Alfred Moore, Jr—Moore's subdivision of an addition to Brooklyn tract—	
	Lot 45	1 76
	Lot 46	1 76
	Lot 47	1 76
6752	Manuel Montigo—Villa tract, east 50 feet of north 46 of lot 34, and east 50 feet of lot 33, and east 50 feet of south 20 feet of lot 32	2 14
6756	Charles Prager—Westerly 5 acres of east 6 acres of part of lot 1, block 62, H S	25 76
6757	George Hinckley—Brooklyn tract, lot 11, block 1	5 03
6762	A B Williams—Brooklyn tract, lot 6, block 2	3 52
6772	Gilbert & Estudillo—Brooklyn tract, lot 11, block 4	3 02
6776	Charles Haskell—Brooklyn tract, lot 17, block 4	4 09
6788	Crawford & Fulton—Brooklyn tract, lot 11, block 7	1 76
6790	John Clancy—Brooklyn tract, lot 31, block 12	2 39
6795	James E Fulton—Brooklyn tract, lot 8, block 11	1 76
6797	James E Fulton—Brooklyn tract, lot 12, block 11	1 76
6806	Gilbert & Estudillo—Brooklyn tract, lot 13 block 9	2 39
6810	C B Rouse—Brooklyn tract, lot 30, block 8	2 39
6811	Mrs B Laskey—Brooklyn tract, lot 29, block 8	2 39
6812	C B Rouse—Brooklyn tract, lot 25, block 8	2 39
6813	Adolph Stoppel—Brooklyn tract, lot 1, block 14	2 39
6814	Julia Lord—Brooklyn tract, lot 6, block 14	1 76
6817	James E Fulton—Brooklyn tract, lot 2, block 16	1 44

No.	Name and Description.	Total tax and cost.
6819	Widney, Howes & McLellan—Brooklyn tract, lot 14, block 6	1 76
6821	Frank Hindenger—Brooklyn tract, lot 2, block 17	1 76
6822	Alfred Desery—Brooklyn tract, lot 5, block 17	6 80
6824	Alfred Moore—Brooklyn tract, lot 1, block 18	88
6825	Chadwick & Dewey—Brooklyn tract, lot 2, block 18	75
6826	Widney, Howes & McClellan—Brooklyn tract, lot 13, block 18	1 26
6827	F Hindenger—Brooklyn tract, lot 4, block 19	81
6828	James E Fulton—Brooklyn tract, lot 5, block 19	82
6830	Crawford & Fulton—Brooklyn tract—	
	Lot 15, block 19	75
	Lot 16, block 19	75
6832	Samuel Rees—Brooklyn tract, lot 9, block 20	1 00
6833	Backman, Chase & French—Brooklyn tract—	
	Lot 10, block 20	1 13
	Lot 11, block 20	1 13
6834	Crawford & Fulton—Brooklyn tract—	
	Lot 34, block 20	81
	Lot 30, block 20	88
6835	J S Safford—Brooklyn tract, lot 29, block 20	94
6837	W R Huff—Brooklyn tract, lot 27, block 20	1 00
6839	Y Gallardo—Brooklyn tract, lot 22, block 20	1 44
6841	Mrs R A Burmaker—Brooklyn tract, lot 4, block 15	1 76
6845	Alfred Moore—Brooklyn tract, south half lot 17, block 15	1 13
6851	W P Meinser—Wirshing subdivision of lot 5 H S, lot 7	1 76
6852	Robert E Wirshing—Wirshing subdivision of lot 5 H S, lot 15	3 65
6856	Dr E Schrieber—lot 50 feet front, north side Dunsmore avenue by 145 feet deep, bounded east by Hewitt, west by Johnson	1 95
6858	Mary Gallagher—Cornwell & Green's subdivision of City View tract lot 9, block 1	1 51
6861	Mrs E Murphy—Cornwell & Green's subdivision of City View tract, lot 7, block 2	3 02
6873	Mary E Simpson—Leyton Veit's subdivision of lot 2, Wilkinson's subdivision lot 8	2 39
6882	Louisa Wahl—Bird tract, lot 13, block D	1 76
6889	Leonidas C Palmer—Bird tract, lot 29 block A	8 06
6893	J B Elam—Bird tract, lot 26, block B	2 71
6895	William Hurz—Bird tract, lot 31, block B	2 26
6896	Charles Charnock—Soto street tract—	
	Lot 9, block A	2 70
	Lot 10, block A	2 71
	Lot 11, block A	2 70
	Lot 12, block A	2 39
	Lot 13, block A	2 39
	Lot 14 block A	2 39
6898	Paul R Hazeltine—Mathew & Fickett tract in Dennis & Cook's subdivision of lot 3, lot 4	9 00
6899	W E Munford, Jr—Woollacott's subdivision of lot 6, Mathew & Fickett tract—	
	Lot 2	4 28
	Lot 4	3 65
6915	Lewis Mendose—Evergreen tract, lot 10	1 57
6925	Frederick W Patridge—J W Browning's subdivision of lots 4 and 5, Mathew & Fickett tract, lot 9, block C	3 65
6926	Henry Friederick—Mathew & Fickett tract, Workman's subdivision—	
	Lot 8, block 8	2 52
	Lot 9, block 8	2 53
6927	Richard Cocoran—Mathew & Fickett tract, Workman's subdivision—	
	Lot 19, block 8	8 22
	Lot 20, block 8	3 02
	Lot 1, block 8	9 64
	Lot 2, block 8	8 94
	Lot 3, block 8	8 94
6928	Mrs Ida Gabike—Mathew & Fickett tract, Workman's subdivision, lot 6, block 9	8 06
6929	Dick Cocoran—Mappa tract—	
	Lot 4	2 07
	Lot 5	2 08
6931	John Lodge—Mappa tract—	
	Lot 12	2 08
	Lot 13	2 07
	Lot 14	2 08
6933	David Colmyer—Gleason's subdivision, lot 1	4 28
6936	James Kensella—James Kensella's subdivision of part of lot 6, block 73, H S—	
	Lot 1	4 28
	Lot 2	4 28
	Lot 3	4 28
	Lot 4	4 28
6937	Alice J Peck—Francisca tract, in lot 7, block 73 H S lot 2	1 00
6944	Alice J Peck—Franciscatract in lot 7, block 73 H S, lot 31	82
6949	Richard Cocoran—Corcoran tract part of lot 7, block 73 H S—	
	Lot 1	1 76
	Lot 2	1 76
	Lot 3	1 76
	Lot 4	1 76
6950	James C Gaurd—Corcoran tract part of lot 7, block 73 H S, lot 5	1 76
6951	Richard Corcoran—Corcoran tract part of lot 7, block 73 H S—	
	Lot 14	1 44
	Lot 16	1 45
	Lot 17	1 44
	Lot 18	1 45
	Lot 19	1 44
	Lot 21	1 44
	Lot 22	1 45
6952	Elcona Britton—Corcoran tract, part of lot 7, block 73 H S, lot 23	1 44
6953	Richard Corcoran—Corcoran tract, part of lot 7, block 73, H S—	
	Lot 32	1 45
	Lot 33	1 44
	Lot 34	1 45
	Lot 35	1 44
	Lot 36	1 45
	Lot 28	1 44
	Lot 29	1 45
	Lot 30	1 44
	Lot 31	1 45
	Lot 27	1 44
	Lot 6	1 76
	Lot 8	1 76
	Lot 9	1 76
	Lot 10	1 45
	Lot 11	1 44
	Lot 12	1 45
	Lot 13	1 44
6955	A A Rolfe and C M Lowell—Rolfe subdivision, lot 5 of north half of lot 7, block 73. H. S. lot 8	1 45
6959	W Mellen—Blanchards, lot 5, block 73, H S, lot 7, block F	3 02
6972	Miss Jennie Cunningham—Peterson's subdivision of lot 6, Workman & Hellman's subdivision, lot 21	2 07
6979	Mrs E A Edwards—Decotah tract, lot 24	1 76
6982	Eugene Riggin—M L Wicks subdivision, south half lot 5, block F, H S, lot 6, block 2	1 00
6983	D C Humphrey—M L Wick's subdivision of south half lot 5, block F, H S, lot 5 block 2	1 01
6984	E S Turner—M L Wick's subdivision of south half lot 5, block F, H S—	
	Lot 1, block 2	1 00
	Lot 2, block 2	1 00
	Lot 3, block 2	1 01
6985	John C McElhaney—M L Wick's subdivision of south half lot 5, block F, H S, lot 24 block 3	1 00
6987	J C Beck—M L Wick's subdivision of south half lot 5, block F, H S, lot 21, block 3	1 01
6988	C H Carlisle—M L Wick's subdivision of south half lot 5, block F, H S—	
	Lot 19, block 3	1 00
	Lot 20, block 3	1 00
	Lot 11, block 3	1 01
	Lot 12, block 3	1 00
6989	Vincent & Mitchell—M L Wick's subdivision of south half lot 5, block F, H S—	
	Lot 1, block 4	1 00
	Lot 2, block 4	1 01
6991	Frank E Lopez—Moore & Kelleher's subdivision of lot 2, block 60 H S, lot 9, block C	4 28
6996	M Craig—Moore & Kelleher's subdivision of lot 2, block 60, H S, west 50 feet of lot 6, block G	6 17
6997	A H Sanborn—Moore & Kelleher's subdivision of lot 2 block 60, H S, lot 12, block H	8 06
7004	Miss Mary G Overman—Moore & Kelleher's subdivision lot 6, block 60, H S, H S, lot 11, block B	4 91
7007	L N Breed—L N Breed's subdivision east half lot 1, block 60, H S, lot 39	4 60
7008	Mrs M E Threlkeld—L N Breed's subdivision east half lot 1, block 60, H S, lot 26	4 28
7012	Mary A Forbs—Lopez's subdivision part block 3, block 60, H S, lot 19 block C	3 96
7013	Edward G Abila—Cummings's subdivision lot 3, block 60, H S, lot 12, block H	7 43
7017	Lawrence A Brose—J Hyan's subdivision lot 9 Workman & Hellman's subdivision lot 3	1 44
7024	Santiago Carrillo—Carrillo tract—	
	Lot 16	1 76
	Lot 17	1 76
	Lot 18	1 76
	Six acres, bounded north and east by Carrillo tract, south by Perry Villa, west by Cannery tract	13 51
7026	Domingo Altazandro—Perry Villa tract, lot 9	4 60
7029	Gibson & Lemon—Mount Pleasant tract, west half lot 2, block N	10 26
7032	Stephen S Skidmore—Mount Pleasant tract, lot 3, block S	14 37
7035	N F Zeitting—Mount Pleasant tract lot 3 block T	8 06
7036	Rosanna Zeitting—Mount Pleasant tract, lot 4, block T	8 06
7037	Alice J Peck—Peck's subdivision lot 25, etc, block Y, Mount Pleasant tract—	
	Lot 6	1 89
	Lot 10	1 89
7058	Mrs Kate Blakely—Myer's tract—	
	Lot 67	1 13
	Lot 74	1 13

No.	Name and Description.	Total tax and cost.
7068	S Strohne—Clement tract, lot 32 block B	2 39
7069	John H Book—Clement tract, lot 13 block C	1 13
7081	George P Bayright—Clement tract, lot 22 block H	1 13
7083	J H Book—Clement tract, lot 2, block I	1 76
7086	P B Ilard—Jacoby & Thorn's subdivision part Blow tract—	
	Lot 1, block A	81
	Lot 2, block A	82
	Lot 3, block A	82
7088	E F Shober—Jacoby & Thorn's subdivision part Blow tract—	
	Lot 2, block B	75
	Lot 3, block B	75
7092	E A Miller—E A Miller's subdivision lots 33 to 35, Workman & Hellman's subdivision lot 44	1 13
7094	P S Dusenberry—E A Miller's subdivision lots 33 to 35 Workman & Hellman's subdivision lot 58	6 80
7106	J E Sheek, et al, 1 14-100 acres, being west half lot 26, Workman & Hellman's subdivision, bounded west by Euclid avenue, north by Ade aide street, east by Alta Vista tract—	5 16
	Alta Vista tract—	
	Lot 21	88
	Lot 22	88
	Lot 23	88
7107	J H McDonel—Alta Vista tract, Lot 19	75
7112	E H Heacock—Schmidt tract—	
	Lot 16, block 4	1 13
	Lot 17, block 4	1 13
	Lot 18, block 4	1 13
	Lot 19, block 4	1 13
	Lot 20, block 4	1 13
	Lot 21, block 4	1 13
	Lot 22, block 4	1 13
	Lot 11, block 4	1 00
	Lot 12, block 4	1 00
	Lot 13, block 4	1 00
	Lot 14, block 4	1 01
	Lot 15, block 4	1 00
7113	T D Anderson—Schmidt tract—	
	Lot 11, block 8	1 01
	Lot 12, block 8	1 00
	Lot 13, block 8	1 00
	Lot 14 block 8	1 60
	Lot 15, block 8	1 26
7114	E A and H G Billings—Spence tract, undivided one-third interest—	
	Lot 7	5 73
	Lot 8	5 73
	Lot 9	5 73
7115	M L Wicks—Spence tract, undivided two-thirds interest—	
	Lot 7	10 96
	Lot 8	10 96
	Lot 9	10 95
7116	Thomas Cleland—Bush tract, lot 7	3 02
7117	J W Strong—J W Strong's subdivision part lot 4, block 72 H S, lot 9, block A	1 13
7126	Samuel Barlow—Metropolitan tract, lot 35	87
7128	Crowell, Trantum & Buttrick—Banner tract—	
	Lot 1	2 89
	Lot 2	2 90
	Lot 3	1 44
	Lot 4	1 13
	Lot 5	1 13
	Lot 10	1 13
7129	Crowell, Trantum & Buttrick—Banner tract, lot 11	1 13
7131	Crowell, Trantum & Buttrick—Banner tract, lot 37	1 13
7133	Crowell, Trantum & Buttrick—Banner tract, lot 40	1 45
7135	Gish & Cook—Highland Villa tract—	
	Lot 21	88
	Lot 22	87
	Lot 23	88
	Lot 24	88
	Lot 25	88
	Lot 26	88
	Lot 27	87
	Lot 28	88
	Lot 29	88
	Lot 30	88
7145	Heirs of Francisco P de Lugo—26 acres, bounded north by Elizalda et al, east by Haley, west by Manning Roads and Elizalda	25 07
7146	Refugia C de Martinez—23 acres, bounded north by Caswell, east by Brown et al, south by Charter building, west by Haley	23 18
7148	Unknown owner—Ganahl tract, lot 22 block 8	2 39
7151	Unknown owner—Moore's subdivision of an addition to Brooklyn tract, west 100 feet of lot A	3 02
7160	Unknown owner—Atwood's subdivision part lot 5, block 73, H S, lot 8 block B	2 39
7167½	Unknown owner—Mount Pleasant tract, south 14 feet of west 88 75-100 feet of lot 5, block M	88
7170	Unknown owner—Blow tract, 14 acres, being lot 4	43 31
7173	Unknown owner—Alta Vista tract, subdivision of lot 26, Workman & Hellman subdivision lot 30	75
7174	Unknown owner—Schmidt tract, lot 16, block 8	1 26
7175	Unknown owner—Schmidt tract, lot 17, block 8	1 00
7176	Unknown owner—Schmidt tract, lot 18, block 8	1 00
7177	Unknown owner—Schmidt tract, lot 19, block 8	1 01
7178	Unknown owner—Schmidt tract, lot 20, block 8	1 00
7179	Unknown owner—Schmidt tract, lot 21, block 8	1 00
7180	Unknown owner—Schmidt tract, lot 22, block 8	1 00
7181	Unknown owner—Schmidt tract, east one-half lot 23, block 8	75
7182	Unknown owner—M L Wicks's subdivision blocks 1 to 3 of Spence tract, lot 1 block 1	1 13
7183	Unknown owner—M L Wicks's subdivision blocks 1 to 3, Spence tract, lot 2, block 1	1 13
7195	Unknown owner—Metropolitan tract, undivided one half lot 41	69
7197	Unknown owner—Banner tract, lot 14	1 45
7198	Unknown owner—Banner tract, lot 24	1 45
7199	Unknown owner—Banner tract, lot 25	1 45
7202	Unknown owner—Banner tract, lot 34	1 45
7203	Unknown owner—Banner tract, lot 35	1 45
7213	Nathan Fletcher—Nordholdt tract—	
	Lot 3	21 29
	Personal property	14 28
7228	Leonidas C Palmer—Record's subdivision of west half lot 17, block 74, H S—	
	Lot 71	1 76
	Personal property	19 08
7252	John B Frick—Hamilton tract—	
	Lot 25, block 4	1 45
	Burton tract, north 40 feet of south 80 feet of lots 14, 15, 16, block A	4 15
	Shafer subdivision, lot 8, block 39, H S, undivided half lot 14, block 6	5 54
	Personal property	3 04
7254	Henry Lee—Highland Park tract, subdivision of lot 5, block 39, H S, lot 25, block 10 and personal property	82
7256	Franz Frank—Layton Veits subdivision—	
	Part lot 1, block 61, H S, lot 3, block 2	4 91
	Bird tract, lot 6, block D	2 39
	Personal property	1 63
7268	Mary A Crum—Garey tract addition—	
	East 47 feet of lot 32	17 32
	George Dalton, Sr, tract, lot 4, block 7	1 76
	Lot 5, block 7	1 76
	Lot 6, block 7	1 76
	Lot 1, block 2	1 76
	Lot 3 block 2	1 76
	Personal property	3 46
7317	Edward G Aiken—Washington Heights—	
	South half lot 8, block 4	94
	Lot 9, block 4	2 71
	Poll tax	4 50
7331	Leland N Kercheval—Kercheval tract—	
	Lot 1	1 13
	Lot 2	1 00
	Lot 3	1 01
	Lot 4	11 08
	Lot 5	1 00
	Lot 7	1 00
	Lot 8	1 01
	Lot 9	1 00
	Lot 10	1 00
	Lot 11	1 01
	Lot 12	1 00
	Lot 13	1 00
	Lot 14	1 01
	Lot 16	1 26
	Lot 17	1 00
	Lot 18	1 00
	Lot 19	1 01
	Lot 20	1 00
	Lot 21	1 00
	Lot 22	1 01
	Lot 23	1 00
	Lot 24	1 00
	Lot 25	1 01
	Lot 26	1 00
	Lot 27	1 00
	Lot 28	1 01
	Lot 29	1 00
	Lot 30	1 13
	Lot 32	1 09
	Lot 33	1 01
	Lot 34	1 00
	Lot 35	1 00
	Lot 36	1 01
	Lot 37	1 01
	Lot 38	1 00
	Lot 39	1 00
	Lot 40	1 01
	Lot 41	1 01
	Lot 42	1 00
	Lot 43	1 60
	Lot 44	1 01
	Lot 45	1 26
	Lot 46	1 26
	Lot 47	1 00
	Lot 48	1 00
	Lot 49	1 01
	Lot 50	1 00
	Lot 51	1 00
	Lot 52	1 01
	Lot 53	1 00
	Lot 54	1 00
	Lot 55	1 01
	Lot 56	1 00
	Lot 57	1 00
	Lot 58	1 01

No.	Name and Description.	Total tax and cost.
	Lot 59	1 00
	Lot 60	1 13
	Lot 62	1 07
	Lot 63	1 07
	Lot 65	1 07
	Lot 66	1 08
	Lot 67	1 07
	Lot 68	1 07
	Lot 69	1 07
	Lot 70	1 07
	Lot 71	1 06
	Lot 72	1 07
	Lot 73	1 07
	Lot 74	1 07
	Lot 75	1 26
	Lot 76	1 44
	Lot 77	1 00
	Lot 78	1 00
	Lot 79	1 13
	Lot 80	88
	Lot 81	88
	Lot 82	88
	Lot 83	88
	Lot 84	1 13
	Lot 85	1 00
	Lot 86	1 00
	Lot 87	1 00
	Wicks's subdivision of Germain & Archibald tract and part of Kercheval tract—	
	Lot 192	88
	Lot 193	88
	Lot 194	88
	Lot 195	88
	Lot 197	87
	Lot 198	1 13
	Lot 199	1 13
	Lot 200	1 13
	Lot 144	1 13
	M L Wicks's subdivision of Kiefer tract, lot 17	2 01
	Personal property	3 78
7347	Mrs Annie Mathewson—Mott tradt, lot 8, block I	19 40
	Ord's survey, undivided ½ interest, west 14 feet, south 60 feet, of lot 9, block 7	38 30
7375	Mrs Jennie Whitfield—Pioneer Building Lot Association tract, south 45 feet of lot 12, block 11	1 95
7387	Mrs Amelia Bont—Mott tract, lot 5, block K	52 72
	Personal property	2 77
7392	Hawley & Shaw—Chadwick's subdivision lot 1, Woolen Mill tract—	
	Lot 18	5 85
	Lot 19	9 95
	Lot 20	1 76
	Lot 21	9 95
	Lot 22	1 76
	Lot 23	1 76
	Personal property	29 10
7408	Elijah Unger—M L Wick's subdivision Germain & Archibald tract, lot 205	1 45
	Personal property	2 26
7449	Norman Bennett—Park Villa tract, lot 7	6 80
7501	Elizabeth A Spencer—Newell & Spencer's subdivision part, Chavez tract, E. L. A.—	
	Lot 3, block 1	1 00
	Lot 5, block 1	1 00
	Lot 7, block 1	1 01
	Lot 7, block 11	1 00
	Lot 3, block 11	1 00
	Lot 5, block 11	1 01
	Lot 6, block 11	1 00
	Lot 1 block 10	75
	Lot 3, block 10	56
	G L Stern's subdivision of part Chavez tract—	
	Lot 3 block 11	1 00
	Lot 5, block 11	1 01
	Lot 7, block 11	1 00
	Lot 15, block 11	1 13
	Lot 1, block 10	1 00
	Lot 3, block 10	1 01
	Lot 5, block 10	1 00
	Lot 7, block 10	1 00
	Lot 17, block 10	1 01
	Lot 19, block 10	1 00
7544	Archibald U McDonald—Park tract, E L A—	
	Lot 6, block C	1 13
	Lot 7, block C	1 13
	Personal property	6 74
7545	Peter Backman—Bonnie Brae tract—	
	Lot 8, block J	4 28
	Lot 9, block J	4 28
7576	Margaret Haizlip—Geo. L Stern's subdivision part Chavez tract—	
	Lot 11 block 11	4 28
	Lot 12, block 11	3 02
	Palmer's subdivision of block 8, Pioneer Building Lot Association, lot 5	3 02
	Childs's Heights, lot 12 block 7	82
	Personal property	1 00
7582	Eliza J Geddes—Garey tract addition, west 35 feet lot 7	2 14
7583	Mrs Barbara Stanberry—Los Angeles Improvement Company's subdivision of part of lots 2 and 3, block 39, H S—	
	Lot 1, block 21	1 44
	Lot 2, block 21	1 45
7592	Mrs Celia A Curlett—In Hancock's survey, lot 3, block 36, 2 acres in northwest corner, bounded north by Ninth street, east by Devine street, south by Fitzgerald tract, west by Union avenue	78 10
	Longstreet tract, lot 59	15 62
7595	George D Webster—Morris Vineyard tract, lot 11, block A	7 43
7614	Andrew Fuhrberg—Brooklyn	
7619	Jacob Seigrist—Carr tract, subdivision of Central part lot 10, and personal property	81
7644	Ed Dunham—Chavez tract—	
	Lot 1, block 5	16 25
	Lot 4, block 5	4 91
	Angeleno Heights—	
	Lot 66, block 28	3 02
	Lot 68, block 28	5 28
	Park tract—lot 8, block 3,	13 10
7656	Milton Smith and Sarah S Smith—Smith & Swain's subdivision of Harthon tract—lot 4, block C	3 15
7663	Will W Beach—Washington Heights—lot 11, block 3	1 45
	Meadow Glen tract—lot 42, block 6	94
7710	Thomas Whitaker—Harvey tract—lot 2, block 3	9 32
	Personal property and poll tax	5 51
7725	East Los Angeles Baptist Church—Schiffelin tract, E L A—	
	Lot 1	35 15
	Lot 2	5 54
	Personal property	2 39
7757	Harry Richmond—M L Wicks subdivision of Kiefer tract, lot 13	8 66
	Personal property	3 52
7789	James N Gregory—Fort Hill tract, east 30 feet of lot 10, block D	6 48
	G W King's subdivision of lots 2 and 3, block 39 H S, lot 24	26 33
7791	Daniel L Russell—Ocean View tract No. 1, south 54½ feet of lots 14 15 and 16, block 3	13 10
	Personal property and poll tax	10 42
7792	A J McAllister—Glassell's subdivision lot 3, block 39 H S, lot 5 block 23	2 71
	Poll tax	4 50
7794	N K Clark—Elysian Heights, lot 5, block 14	75
	Poll tax	4 50
7823	Miss Nellie Sanders—Cable Road tract, lot 24, block C	1 26
7833	Miss Caristana Lehman—Ords survey south 30 feet lot 7, block 2½	18 14
7839	Seymour & Johnson Company—Sycamore Grove tract (G W Morgan's,) lot 1, block 13	1 44
7843	Mrs Eliza A Watson—Washington-street tract, lot 25, block C	2 08
	Personal property	88
7848	William, Charles and Leroy Chick—Ords Survey, lot 100 feet of east 40 feet of lot 10, block 13, and north 100 feet west 6 feet of lot 5, block 13	47 12
	Personal property and three poll taxes	31 40
7868	H N Alexander—Moore & Kelleher's subdivision of lot 6, block 60, H S—	
	Lot 9 block A	5 85
	Lot 11, block A	3 02
7892	John Lazzarivich—Mount Pleasant tract, undivided half interest, lot 2, block X	2 39
7920	Herman Schoneman—Myer's tract—	
	Lot 35	2 52
	Lot 89	1 13
7944	Mrs Zurelda Jurgterff—Ord's Survey, north 60 feet of lot 4, block 77	30 11
7956	James M Pemberton—Meriam Marsh & Gardner's subdivision of north one-half lot 1, block 36, H S—	
	Lot 13	4 28
	Lot 14	2 33
	Personal property and poll tax	6 15
7975	Patrick J Bolan—Pierce tract, south 261 25-100 feet of lot 21	13 10
	Personal property	1 63
7982	Richard G Beadon—Los Angeles Improvement Company's subdivision of lot 2, block 39, H S, lot 12, block 14	6 80
	Personal property and poll tax	4 89
7985	Mary Mulrain—Park tract, lot 29, block 10	15 93
	Personal property	1 89
7992	Aaron Mason—17 acres, being south half of lot 5, block 2, H S, less 44½ feet east side Figueroa street by 180 feet deep in northwest corner less 100 feet front on Grand avenue by 180 feet deep, commencing 258½ feet north of the southeast corner of lot 5	504 50
	North half of lot 5, block 2, H S, fronting on south line 58 75-100 feet north and south, 180 feet east and west, commencing 195 95-100 east of southwest corner of said north half of lot 5	5 54
	Personal property	28 09
8020	Mrs Catharine Pico—Bellevue Terrace tract, lot 4, block 1½	23 18
8021	Eva Plaza Griffin and George Butler Griffin—Chadwick's subdivision, block 1, Woolen Mill tract—	
	Lot 4	1 76
	Lot 5	1 76
	Meadow Glen tract—	
	Lot 36, block 8	3 02
	Lot 46, block 6	81
	Ella Park tract—	
	Lot 62	3 65
	Lot 63	3 65
	Personal property and poll tax	11 87
8026	Julius Wooster—Grosser tract lot 6	6 49
	Personal property	2 58
8038	Union Loan & Trust Company—	

No.	Name and Description.	Total tax and cost.
	Pioneer Building Lot Association tract, lot 4, block 13	5 35
8059	Refugio Bilderrain—Lot 50x500 feet on west side of Pleasant avenue, bounded north by Lopez, south by Chandler, west by Janjar, in block 63, H S	8 06
	Lot 84 feet front on north line of Macy street by 140 feet deep, bounded east by DeCamp, west by Gildapey, north by Jalamentes	4 28
	Personal property and poll tax	6 12
8092	John L Patterson—Judson tract—	
	Lot 46	14 99
	Lot 55	14 61
	Personal property	4 72
8113	Frank P Flint—East Los Angeles, lot 15, block 19	13 41
	Angeleno Heights—Lot 11, block 6	6 17
	Poll tax	4 50
8126	James A Anderson, Jr—Childs' Heights—Lot 7, block 11	82
	Poll tax	4 50
8129	John W Gardner—Ela Park tract, lot 46	5 35
	Ellis' subdivision of Colina Park, Lot 13, block D	3 02
	Personal property and poll tax	71 47
8133	Mrs Josephine Hellman—Hamilton tract, west half of lot A, block 3	82
8136	W R Hogan—De Soto Heights tract—	
	Lot 12, block 11	81
	Lot 13, block 11	82
	Lot 14, block 11	81
	Lot 1, block 25	94
	Lot 2, block 25	94
	Lot 12, block 4	88
	tract, lot 27, block 8	2 07
	Personal property	6 93
8530	Arcadia de Alvarado—Alvarado tract—	
	Lot 6	30 11
	Lot 7	8 06
	Lot 9	15 62
	Lot 11	8 06
	Lot 13	8 06
	Lot 15	6 80
	Lot 17	6 80
8531	California Bank—Murat tract, lot 13	62 58
8532	Charles Gollmer—Lot fronting 60 feet on west side of Wilmington street, bounded north by Camp-a-aha, west by Shurtz, south by DeHail, Cohn et al, between Wilmington and Los Angeles streets	21 92
8543	George A Myers and A H Beauchamp—Wolfskill Orchard tract—	
	Lot 35 block 17	9 00
	Lot 36, block 17	9 01
8548	C Hartman—lot 64 feet north side Seventh street, by 80 feet deep, bounded north by Wolfskill Orchard tract, east by Poecke, west by Morley, between Ceres and Wolfskill avenue	10 85
8550	Mrs Marie Antonia de O'Reilley—lot 20x100, bounded north by lot 55 Woodworth tract, east by lots 56 to 59 Woodworth tract, south by lot 59 Woodworth tract, west by lots 45 to 48 Woodworth tract, between San Pedro street and Woodworth court	1 76
8551	F A McDougal—Orange tract, east 15 feet lot 14	3 34
8552	Stephens M E Church—Orange tract—	
	Lot 7	9 63
	Lot 8	5 22
8556	A K Leonard—Pryor tract, south half lot 9, block 4	3 02
8558	Unknown owner—Sanchez tract, lot 18, block 2	6 80
8559	Unknown owner—Sanchez tract, lot 19, block 2	6 80
8560	Unknown owner—Sanchez tract, lot 22, block 3	9 64
8561	Unknown owner—Aliso tract, lot 18, block R	4 60
8562	Unknown owner—Aliso tract, lot 20, block R	4 28
8564	Unknown owner—lot 10 feet north side of Aliso street, by 190 feet deep, bounded east by Walsh, west by U O, between Alameda and Garcia streets	3 65
8567	Unknown owner—Bigelow tract, lot about 50x150 feet, bounded north by alley, east by lots 1 and 2, block B, Bigelow tract, south by lot 6, block B, Bigelow tract, west by Thomas tract between First and Topeka streets	4 28
8571	Unknown owner—Wingerter tract, lot 178	2 14
8572	Unknown owner—Wingerter tract, lot 213	2 01
8589	Unknown owner—W J Fisher's first addition to Kohler & Frohling tract, lot 6	3 02
8590	Unknown owner—W J Fisher's first addition to Kohler & Frohling tract, lot 7	3 02
8591	Unknown owner—W J Fisher's first addition to Kohler & Frohling tract, lot 8	3 02
8593	Unknown owner—Davies' tract, lot 23	6 80
8594	Unknown owner—Davies' tract, lot 24	6 80
8595	Unknown owner—Davies tract, lot 22	3 02
8596	Unknown owner—Davies' tract, a triangular lot 68x64x73 feet, bounded north by Southern Pacific Railroad, south by Vine street, west by Second street	5 54
8598	Unknown owner—M L Wicks's subdivision of Garbolina, Cooper, South & Porter tract, lot 21	1 13
8599	Unknown owner—M L Wicks's subdivision of Garbolina, Cooper, South & Porter tract, lot 69	1 76
8600	Unknown owner—M L Wicks's subdivision of Kiefer tract, lot 102	2 02
8601	Unknown owner—Wicks's subdivision, Germain & Archibald tract, lot 196	88
8603	Unknown owner—Weiss tract, lot 11	2 02
8604	Unknown owner—Weiss tract, lot 12	2 02
8608	Unknown owner—Ames's subdivision, Glassell tract, lot 2, block 2	69
8610	Unknown owner—Ames's subdivision, Glassell tract, lot 28, block 4	62
8612	Unknown owner—Ames's subdivision, Glassell tract, lot 15, block 8	67
8613	Unknown owner—Ames's subdivision, Glassell tract, lot 17, block 8	56
8614	Unknown owner—Ames's subdivision, Glassell tract, lot 19, block 8	62
8615	Unknown owner—Ames's subdivision Glassell tract, lot 21, block 8	63
8616	Unknown owner—Ames's subdivision Glassell tract, lot 23, block 8	62
8617	Unknown owner—Ames's subdivision Glassell tract, lot 25, block 8	63
8618	Unknown owner—Ames's subdivision Glassell tract, lot 27, block 8	62
8619	Unknown owner—Ames's subdivision Glassell tract, lot 29, block 8	63
8620	Unknown owner—Ames's subdivision Glassell tract, lot 31, block 8	63
8621	Unknown owner—Ames's subdivision Glassell tract, lot 16, block 8	63
8624	Unknown owner—Ames's subdivision Glassell tract, lot 30, block 8	63
8625	Unknown owner—Ames's subdivision Glassell tract, lot 1, block 9	68
8626	Unknown owner—Ames's subdivision Glassell tract, lot 3, block 9	62
8152	Mrs M A Foster—Sanchez tract, lot 12, block 1	8 38
8155	T C Gold—Sanchez tract—	
	Lot 1, block 3	23 18
	Lot 2, block 3	29 45
8157	Grace M E Church—Sanchez tract south 110 feet of lot 23 block 4	21 29
8160	Heirs of Lizzie Green—Aianis Vineyard tract, lot 35	9 95
8166	Henry King—Domingo Block—	
	Lot 26	9 32
	Lot 27	5 54
8169	Grace M E Church—Sanchez tract lot 24, block 3	11 21
8171	Mrs Green—Sanchez tract, lot 16, block 3	13 10
8175	Susanna Vogt—Aliso tract, lot 13 block B	2 39
8180	J H W Pattison—Aliso tract—	
	Lot 13, block Y	22 55
	Lot 14, block Y	5 54
8181	Rosa Rising—Ballesteros tract, lot 1	5 54
8188	Thomas Atwood—Ballesteros tract, lot 56	3 65
8197	G Lambert—Aliso tract, east half lot 15, block K	2 08
8199	Nellie H Moore—Aliso tract, lot 14, Block N	2 39
8207	Mary J Callaghan—Aliso tract, lot 12, block R	6 17
8221	James Karr—Aliso tract, lot 2, block Y	9 32
8226	Mrs H M Caystile, Johnston tract—	
	Lot 5, block C	22 55
	Lot 7, block C	6 80
8236	Heirs of Hosea Brackett, Thomas tract—	
	Lot 18, block E	6 80
	Lot 20, block E	6 80
	Lot 22, block E	6 80
8242	Heirs of Hosea Brackett, Thomas tract—	
	Lot 2, block F	4 53
	Lot 4, block F	4 53
	Lot 6, block F	4 53
	Lot 8, block F	4 54
8246	G W Burton—Mills & Wicks's extension of Second street, lot 183	3 52
8250	L Larson—Mills & Wicks's extension of Second street, lot 188	3 52
8251	Alma H Burton—Mills & Wicks's extension of Second street, lot 194	3 53
8253	George W Burton, Mills & Wicks's extension of Second street—	
	Lot 202	3 52
	Lot 203	3 52
8255	George W Burton, Mills & Wicks's extension of Second street—	
	Lot 207	3 53

No.	Name and Description	Total tax and cost.
	Lot 210	3 52
8261	Heirs of M W Orr—Bliss tract, lot 17, block C	4 91
8264	William S Fish—Bliss tract—	
	Lot 14, block C	4 91
	Lot 16, block C	4 91
8271	Samuel Pratt—Bliss tract, lot 11, block C	4 28
8282	John E Griffin—Bliss tract, lot 6, block F	4 28
8285	H B George, trustee—Goodwin tract, north 100 feet of lot 1, and north 100 feet of lot 2	21 92
8288	Walter Thomas—Goodwin tract, lot 10	2 52
8289	Paul H Lemert—Goodwin tract, lot 17	2 01
8295	Charles L Vanncally—Goodwin tract, lot 71	1 76
8298	Albert Lemert and Henry Gill—Goodwin tract, lot 99	1 00
8301	S M Springer—Mills & Wicks's Extension of Second street, lot 59	4 28
8305	C A Nolte—Mills & Wicks's extension of Second street—	
	Lot 29	9 07
	Lot 30	9 32
	Lot 31	4 28
8306	D C Chapman—Mills & Wicks's extension of Second street—	
	Lot 54	4 28
	Lot 55	4 28
8310	M L Wicks and H W Mills—Mills & Wicks's extension of Second street, lot 69	4 28
8313	Joseph Taylor—Mills & Wicks's extension of Second street, lot 108	4 28
8314	A C Shafer—Mills & Wicks's extension of Second street, lot 130	9 82
8318	Mrs L M Bigelow—Mills & Wick's extension of Second street, lot 146	13 10
8320	Thomas Nelson—Goodwin tract, lot 96	1 00
8328	Mrs Myra Reed—Goodwin tract, lot 56	2 01
8334	John J Jones—Goodwin tract, lot 123	1 51
8349	A M Wilson—Wingerter tract, lot 204	1 63
8358	Charles P Peterson—Wingerter tract, lot 261	14 97
8361	Joseph Moffatt—Wicks's subdivision of Garbolina, Cooper, South & Porter tract, lot 188	3 52
8362	D C Wilson—Wicks's subdivision of Garbolina, Cooper, South & Porter tract, lot 190	1 01
8370	Witmer Bros & Co—Wicks's subdivision of Garbolina, Cooper, South & Porter tract, lot 233	1 00
8373	Anna L Richardson—Wicks's subdivision of Garbolina, Cooper, South & Porter tract, lot 268	1 00
8378	Hiscock & Smith—Hiscock & Smith's first addition, lot 53	1 51
8380	C E Clacius—Hiscock & Smith's first addition, lot 57	1 76
8382	Ellen Wells—Hiscocks & Smith's first addition, lot 62	1 51
8383	Emile Wimer—Hiscocks & Smith's first addition, lot 64	1 51
8385	James Ashman—Hiscocks & Smith's first addition—	
	Lot 86	1 76
	Lot 88	1 76
8389	Peter Noonan—Wicks's subdivision of Garbolina, Cooper, South & Porter tract, lot 27	1 51
8392	C B Holmes—Wicks's subdivision of Garbolina, Cooper, South & Porter tract, lot 33	1 51
8394	Henry Meyer—Wicks's subdivision of Garbolina, Cooper, South & Porter tract—	
	Lot 90	1 51
	Lot 91	1 51
8397	R F Kurze—Wicks's subdivision of Garbolina, Cooper, South & Porter tract, lot 123	1 13
8399	E F Davis—Wicks's subdivision of Garbolina, Cooper, South & Porter tract, lot 127	1 13
8408	Joseph Clark—Wicks's subdivision of Garbolina, Cooper, South & Porter tract—	
	Lot 139	1 13
	Lot 169	1 13
8419	E F Davis, trustee—Wicks's subdivision of Germain & Archibald tract—	
	Lot 1	94
	Lot 2	94
8420	Mathilda McCoy—Wicks's subdivision of Germain & Archibald tract—	
	Lot 22	1 13
	Lot 23	1 13
8423	Martin Lamb—Wick's subdivision of Germain & Archibald tract—	
	Lot 41	88
	Lot 42	88
	Lot 43	88
	Lot 44	88
8424	L B Crocker—Wicks's subdivision of Germain & Archibald tract—	
	Lot 37	88
	Lot 38	88
	Lot 39	87
	Lot 40	88
8426	S P Owsley—Wicks's subdivision Germain & Archibald tract, lot 49	1 13
8429	J J Jones—Wicks's subdivision of Germain & Archibald tract, lot 71	75
8433	M E McComas—Wicks's subdivision of Germain & Archibald tract, lot 83	1 13
8434	Charles McCan—Wicks's subdivision of Germain & Archibald tract—	
	Lot 86	1 13
	Lot 87	1 13
8438	John J Jones—Wicks's subdivision of Germain & Archibald tract—	
	Lot 98	88
	Lot 99	88
	Lot 100	88
	Lot 101	88
	Lot 102	87
	Lot 103	88
8441	F J Haller—Wicks's subdivision of Germain & Archibald tract, lot 125	88
8442	J W Anderson, trustee—Wicks's subdivision of Germain & Archibald tract, lot 126	88
844	J W Anderson, trustee—Wicks's subdivision of Germain & Archibald tract, lot 128	88
8447	J M Jamison—Wicks's subdivision of Germain & Archibald tract—	
	Lot 136	88
	Lot 137	88
8450	John J Jones—Wick's subdivision of Germain & Archibald tract—	
	Lot 178	88
	Lot 179	88
	Lot 180	88
	Lot 181	88
	Lot 182	87
	Lot 183	88
	Lot 184	88
	Lot 185	88
	Lot 186	88
	Lot 187	87
8451	M L Wicks—Wicks's subdivision of Germain & Archibald tract—	
	Lot 190	88
	Lot 191	88
8452	I Neubogert—Wicks's subdivision of west portion of Germain tract, lot 255	1 25
8456	E A Whitlock—Wicks's subdivision of west portion of Germain tract, lot 228	1 13
8468	S P Reed—Wicks's subdivision of Kiefer tract, lot 86	1 76
8470	L Weisendanger—Wicks's subdivision of Kiefer tract, lot 64	2 39
8472	A M Jones—Wicks's subdivision of Kiefer tract, lot 124	2 01
8478	Hiscock & Smith—Hiscock & Smith's second addition, lot 20	1 44
8482	Rose M Clark—Long & Steadman tract, lot 10	1 00
8483	Michaletschke Bros—Long & Steadman tract—	
	Lot 11	1 01
	Lot 12	1 00
8485	E Schrieber—Long & Steadman tract, lot 13	1 01
8487	Miss M Fallon—Long & Steadman tract, lot 22	1 00
8490	E Schrieber—Long & Steadman tract, lot 29	1 01
8492	A F and S A Kercheval—Kercheval tract—	
	Lot 88	88
	Lot 89	88
8494	D C Wilson—McQuaid tract—	
	Lot 9	88
	Lot 23	88
8496	Mattie E Copeland—Ames's subdivision of Glassell tract, lot 1, block 1	88
8401	Dr A McDonald—Ames's subdivision of Glassell tract—	
	Lot 6, block 2	69
	Lot 7, block 2	69
8502	Sarah S Wair—Ames's subdivision of Glassell tract—	
	Lot 9, block 3	63
	Lot 11, block 3	62
8508	Mariana Bigelow—Ames's subdivision of Glassell tract, lot 34, block 5	62
8511	C C Sunday—Ames's subdivision of Glassell tract, lot 12, block 6	75
8515	John Clos—Ames's subdivision of Glassell tract—	
	Lot 26, block 8	63
	Lot 28, block 8	63
8517	Nick B Beckinger—Ames subdivision of Glassell tract, lot 10, block 9	63
8518	John M Pryse—Ames's subdivision of Glassell tract, lot 14, block 9	62
8527	Solomon Bell—Lot fronting 14 feet on east side of Los Angeles street by 169 feet deep; bounded north by Henderson, east by Schroder Johnson & Co., south by Germain, between Commercial and Requena streets	37 04
8627	Unknown owner—Ames's subdivision, Glassell tract, lot 5, block 9	63
8628	Unknown Owner—Ames's subdivision, Glassell tract, lot 7, block 9	63
8629	Unknown owner—Ames's subdivision, Glassell tract, lot 9, block 9	62
8630	Unknown owner—Ames's subdivision, Glassell tract, lot 11, block 9	63
8631	Unknown owner—Ames's subdivision, Glassell tract, lot 13, block 9	62
8632	Unknown owner—Ames's subdivision, Glassell tract, fractional lot 15, block 9	57

No.	Name and Description.	Total tax and cost.
8633	Unknown owner—Ames's subdivision, Glassell tract, fractional lot 17, block 9	56
8634	Unknown owner—Ames's subdivision, Glassell tract, fractional lot 19, block 9	56
8635	Unknown owner—Ames's subdivision Glassell tract, fractional lot 21, block 9	57
8636	Unknown owner—Ames's subdivision Glassell tract, fractional lot 23, block 9	56
8637	Unknown owner—Ames's subdivision Glassell tract, fractional lot 25, block 9	56
8638	Unknown owner—Ames's subdivision Glassell tract, lot 2, block 10	57
8639	Unknown owner—Ames's subdivision Glassell tract, lot 4, block 10	56
8640	Unknown owner—Ames's subdivision Glassell tract, lot 4, block 12	81
8641	Unknown owner—Ames's subdivision Glassell tract, lot 5, block 12	82
8642	Unknown owner—Ames's subdivision Glassell tract, lot 6, block 12	81
8643	Unknown owner—Ames's subdivision Glassell tract, lot 9, block 12	75
8644	Unknown owner—Ames's subdivision Glassell tract, lot 11, block 12	75
8645	Unkown owner—Ames's subdivision Glassell tract, lot 13, block 12	76
8650	Unknown owner—Business Center tract, lot 23	4 28
8651	Unknown owner—Business Center tract—	
	Lot 28	16 25
	Lot 29	4 28
8653	Unknown owner—Wolfskill Orchard tract, lot 17, block 13	6 17
8656	Unkown owner—Lot 32 feet east side Los Angeles street extending through 32 feet on west side Alameda street, bounded north by Breed, south by Vare as	34 50
8660	Unknown owner—Lot 30 feet north side Requena street, bounded north by Banning, east by lot 77, Requena tract, west by Luitweiler and Suskind	11 84
8662	W T Einflish—Chadwick's subdivision Woolen Mill tract—	
	Lot 1, block 1	17 51
	Lot 2, block 1	1 76
8664	William P Holyoke—Woolen Mill tract, lot J, block 6	3 02
8665	W D Herman—Woolen Mill tract—	
	Lot A, block 6	3 02
	Lot B, block 6	3 02
8677	John R Haizlip—Los Angeles Improvement Company subdivision, lot 1, block 38, H S, lot 3, block Q	3 34
8680	Los Angeles Improvement Company—Bentley & Crippen tract, strip 15x20 feet, east side, lot 1, block 2	1 13
	Colina Park tract, lot 18, block C	2 30
	Los Angeles Improvement Company's subdivision, lot 2, block 39, H S, lot 31, block 12	3 02
	Los Angeles Improvement Company's subdivision, lot 7, block 39, H S, lot 10, block K	1 76
	Los Angeles Improvement Company's subdivision, lots 3 and 4, block 39, H S, lot 7, block 30	4 25
8682	A Payne—Los Angeles Improvement Company's subdivision, lot 1, block 38, H S, lot 11, block N	3 02
8688	Henry Ewald—Los Angeles Improvement Company's subdivision, lot 1, block 38, H S, lot 35, block T	1 76
8689	Jefferson Austermell—Los Angeles Improvement Company's subdivision—	
	Lot 1, block 38, H S, lot 38, block T	14 86
	Lot 39 block T	1 76
8692	M D Johnson—Los Angeles Improvement Company's subdivision, lot 1, block 38, H S, south 43 feet lot 25, block U	1 76
8693	W E Rogers—Los Angeles Improvement Company's subdivision—	
	Lot 1, block 38, H S, lot 2, block W	2 07
	Lot 4, block W	2 08
	Lot 6, block W	2 07
	Lot 7, block W	2 08
	Lot 8, block W	2 07
8694	James Rawson—Los Angeles Improvement Company's subdivision, lot 1, block 38, H S, lot 4, block S	2 30
8700	O T Johnson—Washington tract, lot 18, block 1	2 39
8705	Hiram B Irey—Washington tract, lot 8, block 5	2 08
8714	Seth White—Downey tract, north 39 feet south 75½ feet of lots 2 & 4, block 4	9 00
8718	J H Bryant—Bentley & Crippen tract, strip 150 by 20 feet on east side lot 2, block 2	1 13
8719	A N McBurney—Bentley & Crippen tract strip 150x20 feet east side lot 1, block 1	88
8725	Rafael Labate—Bentley & Crippen tract, lot 7, block 3	5 54
8732	Mrs Catherine Donaldson—Bentley & Crippen tract—	
	Lot 26, block 3	2 08
	Lot 28, block 3	2 39
	Lot 30, block 3	2 70
8733	L W A Carver—Bentley & Crippen tract, lot 20, block 44	3 65
8737	Elizabeth Hayes—Los Angeles Improvement Company's subdivision, lot 2, block 38 H S, lot 2, block 33	4 91
8744	Robert Fletcher—Los Angeles Improvement Company's subdivision, lot 2, block 38 H S, lot 19, block 33	3 02
8746	Marcus S Tyler—Colina Park, Parson's subdivision, south half lot 2, block K	4 25
8747	H W and R Fletcher—Fletcher tract—	
	Lot 5, block L	2 39
	Lot 6, block L	2 37
	Lot 7, block L	2 38
8749	H W and R Fletcher—Fletcher tract—	
	Lot 10, block L	2 37
	Lot 11, block L	2 38
	Lot 12, block L	2 37
	Lot 13, block L	2 38
8750	George E and Kate A Gard—Colina Park tract, block 8	28 85
8752	E A Hall—Colina Park, Ellis's subdivision of lot 3—	
	Lot 6, block A	15 62
	Lot 7, block A	6 80
8757	John F Mendenhall—Colina Park tract, lot 13, block B	3 96
8758	Abraham Clark—Colina Park tract, lot 15, block B	3 96
8759	John Crasen—Colina Park tract, lot 17, block B	3 96
8760	Florence A Carter—Colina Park tract, lot 19, block B	12 78
8762	G A Gematten—Colina Park tract, lot 24, block B	4 28
8765	N W Stoll—Colina Park tract, lot 23, block I	2 39
8768	H W and R Fletcher—Colina Park tract, Fletcher tract, lot 4, block L	1 76
8787	August Sandell—Colina Park tract lot 11, block D	6 80
8794	John L Davis and heirs of Walser—Colina Park tract, lot 33, block D	3 96
8801	P Beaudry—Park tract, lot 11, block 7	6 17
8802	V Beaudry—Ocean View tract, No 1, lot 2, block 4	4 28
8819	John C Passiow—Glassell's subdivision, lot 8, block 39, H S, lot 12, block 4	3 02
8820	Sarah I Dean—Glassell's subdivision, lot 8, block 39, H S, lot 16, block 4	3 96
8821	Joseph Greutz—Glassell's subdivision, lot 8, block 39, H S, lot 17, block 4	3 12
8825	William F Eastwood—Glassell's subdivision of lot 8, block 39, H S, lot 20, block 5	4 28
8830	George Wimer—Los Angeles Improvement Company's subdivision of lot 7, block 39, H S, lot 1, block 18	4 91
8831	Charles S Thomas—Los Angeles Improvement Company's subdivision of lot 7, block 39, H S, lot 2 block 18	4 28
8832	John P Cannon—Los Angeles Improvement Company's subdivision of lot 7, block 39, H S, lot 3, block 18	4 28
8835	Herbert Horton—Los Angeles Improvement Company's subdivision of block 9 in lot 8, block 39, H S, lot 15, block 9	3 65
8838	F Philbrook—Los Angeles Improvement Company's subdivision of block 9 in lot 8, block 39, H S—	
	Lot 30, block 9	3 65
	Lot 31, block 9	3 65
8839	L S Caldwell—Los Angeles Improvement Company's subdivision of block 9 in lot 8, block 39, H S lot 33 block 9	3 65
8841	Thomas Philbrook—Los Angeles Improvement Company's subdivision of lot 2, block 39, H S—	
	Lot 7, block 12	3 65
	Lot 8, block 12	3 65
8843	Lewis J Coby—Los Angeles Improvement Company's subdivision of lot 2, block 39, H S, lot 15, block 12	3 97
8846	P Philbrook—Los Angeles Improvement Company's subdivision of lot 2, block 39, H S, lot 30, block 12	3 02
8851	William B Reynolds—Los Angeles Improvement Company's subdivision lot 2, block 39, H S, lot 19, block 15	3 34
8854	Horatio N Newton—Los Angeles Improvement Company's subdivision lot 2, block 39, H S, lot 29, block 15	2 39
8855	P Philbrook—Los Angeles Improvement Company's subdivision lot 2, block 39, H S—	
	Lot 33, block 15	3 02
	Lot 34, block 15	3 02
8861	Charles B Holmes—Los Angeles Improvement Company's subdivision lot 2, block 39, H S, lot 27, block 19	4 28

No. Name and Description — Total tax and cost.

8864 Thomas Philbrook—Los Angeles Improvement Company's subdivision lot 2, block 39, H S, lot 10, block 20 — 2 70
8866 M S Lewis—Los Angeles Improvement Company's subdivision lot 2, block 39, H S, lot 19, block 20 — 3 02
8870 Amos Harris—Los Angeles Improvement Company's subdivision lots 2 and 3, block 39, H S, lot 33 block 21 — 2 39
8884 M W Dodd—Los Angeles Improvement Company's subdivision lot 3 block 39, H S—
Lot 7, block E — 4 28
Lot 8, block E — 4 28
8885 E S and W E Hubbard—Marathon tract, lot 22, block 6 — 1 76
8889 Unknown owner—Los Angeles Improvement Company's subdivision lot 6, block 39, H S, lot 42 block 4 — 6 80
8893 Thomas J Morgan—Los Angeles Improvement Company's subdivision lot 3, block 39, H S, lot 34, block 4 — 8 06
Lot 35 block 4 — 5 54
8898 John W Ellis—Los Angeles Improvement Company's subdivision, lot 7, block 39, H S, lot 18, block L — 4 81
8899 George E Gard—Los Angeles Improvement Company's subdivision, lot 7, block 39, H S, lot 16, block L — 5 22
8911 James W Van Horn—Los Angeles Improvement Company's subdivision, lots 6 and 7, block 39, H S, lot 14, block 1 — 3 02
8929 Miles W Dodd—Los Angeles Improvement Company's subdivision, lots 3 and 4 block 39, H S, lot 1, block 30 — 3 02
8934 Jotham Bixby—W E Rogers's subdivision in block 4, Highland tract—
Lot 16 — 3 02
Lot 17 — 3 02
8944 E C Burlingame—Los Angeles Improvement Company's subdivision, lot 4, block 39, H S, lot 12 block C — 3 02
8950 Charles S Ruggles—Los Angeles Improvement Company's subdivision lot 4, block 39 H S, lot 10, block A — 2 08
8955 B W Kinney—Los Angeles Improvement Company's subdivision lots 5 and 6, block 39, H S—
Lot 3, block 2 — 3 02
Lot 34 block 5 — 2 70
8962 Gustave Haischt—Los Angeles Improvement Company's subdivision lot 5, block 39 H S, lot 19, block 5 — 2 07
8967 G F Stamm—Los Angeles Improvement Company's subdivision lot 5, block 39 H S, lot 37, block 5 — 2 71
8975 Mrs C Jones—Los Angeles Improvement Company's subdivision lot 5, block 39 H S, lot 13, block 10 — 1 45
8977 Mrs L Venable—Los Angeles Improvement Company's subdivision lot 5, block 39 H S, lot 23, block 12 — 2 71
8979 C N Suck—Los Angeles Improvement Company's subdivision lots 4 and 5, block 39 H S, lot 3, block 3 — 3 02
8983 Gus Natscht—Los Angeles Improvement Company's subdivison lots 4 and 5, block 39 H S, lot 11, block 4 — 3 02
8987 John L Plummer—Los Angeles Improvement Company's subdivision—
Lots 4 and 5, block 39, H S, lot 1, block 11 — 2 07
Lot 2, block 11 — 2 08
Lot 3, block 11 — 1 76
Lot 4 block 11 — 1 76
Lot 5 block 11 — 1 76
Lot 6 block 11 — 1 76
Lot 7, block 11 — 1 76
Lot 8, block 11 — 1 76
8993 G R Lacey—subdivision part lot 8, 36, H S, lot 11, block 2 — 6 17
8997 Henry W McGregor—George W King's subdivision on lots 2 and 3, block 39, H S, lot 19 — 3 65
9003 Jacob C Ivins—Yale & Howard tract, lot 14 — 3 65
9006 University Bank — Rosemont tract, lot 10, block 1 — 1 76
9009 University Bank — Rosemont tract, lot 11, block 3 — 1 44
9010 Heirs of Jacob Hommel—Rosemont tract, lot 23, block 1 — 2 39
9012 Jesse H Burks—Rosemont tract, lot 12, block 3 — 1 45
9217 Allen I Hester—Shafer & Town tract—
Lot 25 — 1 45
Lot 26 — 1 44
Lot 34 — 1 45
Lot 35 — 1 44
9019 Octave C Blache—Shafer & Town tract, lot 44 — 1 45
9023 J C Ronan—Cable Road tract, lot 7, block A — 1 76
9027 J Hyans and S A Fudickar—Cable Road tract, lot 7, block D — 1 44
9036 Hyans & Fudickar—Cable Road tract—
Lot 4, block C — 1 44
Lot 3, block G — 1 26
Lot 11, block G — 1 26
9039 Charles Lantz and W H Haynes—Cable Road tract, lot 16, block C — 1 26
9040 Powell, Haskell & Co—Cable Road tract, lot 20 block C — 1 25
9044 John Van Doren—Cable Road tract, lot 4, block H — 1 26
9045 John Van Doren—Cable Road tract—
Lot 5, block H — 1 25
Lot 6, block H — 1 26
9049 Joseph Hyans—Cable Road tract, Lot 8, block F — 1 44
9059 Mrs M E Marin—Yarnell's subdivision of lot 4, block 39, H S—
Lot 23, block 1 — 2 71
Lot 24, block 1 — 14 99
9062 Charles E Dagett—Hays's addition to Sunset tract, lot 6, block 3 — 2 39
9063 Ellsworth E Jones—Hays's addition to Sunset tract, south 35, feet lot 7, block 3 — 1 76
9071 John P Jones—Sunset tract, lot 10, block B — 2 39
9075 W E Dunn—Sunset tract, lot 8, block C — 1 45
9080 George Gard—Sunset tract, lot 16, block C — 1 12
9083 O W Brooks—Sunset tract, lot 13, block D — 1 76
9084 Belle English—Sunset tract, lot 14 block D — 1 13
9084 Henry Nanninger—Sunset tract, lot 19, block D — 1 13
9086 C A Jeffries—Sunset tract, lot 1, block E — 1 45
9089 Charles E Day et al.—Sunset tract lot 12 block E — 1 45
9091 G W Douglas—Sunset tract, lot 16, block E — 1 44
9096 Francis N Lowery—Sunset tract, lot 6, block F — 4 59
9100 B S Hays—Hays tract—
Lot 13, block C — 1 76
Lot 14, block C — 1 76
Lot 1, block E — 1 45
Lot 6, block E — 1 76
9102 Hattie F Yaxley—Hays tract, lot 3, block B — 2 07
9105 S A W Carver—Knob Hill tract, lot 2, block B — 1 76
9106 John C Kofoed—lot bounded north by Mattison street, west by Kofoed street, south by Ocean View avenue, east by S C Hubbell — 1 76
9107 John C Kofoed—Knob Hill tract, lot bounded north by Bluff street, west by Kofoed street, south by Mattison street, east by S C Hubbell — 1 13
9109 S A Mattison—Knob Hill tract, lot 21, block L — 1 76
9110 John C Kofoed—Knob Hill tract, lot bounded north by Ocean View avenue, east by lots 3 7 9 to 12 and 15, block N Knob Hill tract, south by Ward street, west by S C Hubbell — 3 02
9114 L Henffield—In block H, Weston's subdivision of lot 7, block 26, H S, lot 6 — 88
9115 P Gates—In block H, Weston's subdivision of lot 7, block 26, H S, lot 7 — 88
9123 Frank M Douglas—Knob Hill tract, lot 8, block N — 1 13
9124 Smith & Patton—Knob Hill tract, lot commencing southwest corner Ward street and Center avenue, thence east along line of Ward street 142 feet, thence north 160 feet, west 142 feet south along line of Center avenue 160 feet to beginning — 3 02
9125 Keneally & Morford—Diamond Street tract—
Lot 27, block 8 — 1 00
Lot 28, block 8 — 1 01
Lot 27, block 2 — 1 00
Lot 28, block 2 — 1 01
Lot 27, block 7 — 1 00
Lot 28 block 7 — 1 01
Lot 27, block 9 — 1 01
Lot 28 block 9 — 1 00
9126 Keneally & Morford, trustees—Diamond street tract—
Lot 5, block 6 — 1 00
Lot 6, block 6 — 1 01
Lot 7, block 6 — 1 00
Lot 8, block 6 — 1 01
Lot 9 block 6 — 1 00
Lot 10, block 6 — 1 01
Lot 11, block 6 — 1 00
Lot 12, block 6 — 1 00
Lot 13 block 6 — 1 00
Lot 14, block 6 — 1 01
Lot 22, block 6 — 1 01
Lot 23, block 6 — 1 00
Lot 24 block 6 — 1 01
Lot 25 block 6 — 1 00
Lot 26, block 6 — 1 00
Lot 27 block 6 — 1 00
Lot 28, block 6 — 1 01
Lot 1, block 3 — 1 00
Lot 2, block 3 — 1 01
Lot 3 block 3 — 1 00
Lot 4 block 3 — 1 01
Lot 5 block 3 — 1 00
Lot 6 block 3 — 1 00
Lot 7, block 3 — 1 00
Lot 23 block 3 — 1 01
Lot 24 block 3 — 1 00
Lot 25, block 3 — 1 01
Lot 26 block 3 — 1 00
Lot 27, block 3 — 1 01
Lot 6, block 5 — 88
Lot 7, block 5 — 88
Lot 8 block 5 — 88
Lot 9 block 5 — 88
Lot 10, block 5 — 87
Lot 1, block 4 — 1 00
Lot 2 block 4 — 1 01
Lot 3, block 4 — 1 00
Lot 4 block 4 — 1 01
Lot 5, block 4 — 1 00
Lot 1, block 11 — 1 01
Lot 2, block 11 — 1 00
Lot 3 block 11 — 1 01
Lot 4, block 11 — 1 00
Lot 5, block 11 — 1 00
Lot 9, block 11 — 1 01
Lot 10, block 11 — 1 00
Lot 11, block 11 — 1 01
Lot 12, block 11 — 1 00
Lot 13, block 11 — 1 01
9127 S M Davidson—Diamond Street tract, lot 22, block 4 — 1 76
9129 Henry D Ley—Diamond Street tract, lot 14, block 13 — 1 01
9150 R L Shaw—Angelino Heights tract, north half lots 2, 4 and 6, block 7 — 6 80
9157 F A & M I Rice—Angelino Heights tract, lot 15, block 4 — 6 17
9175 J S Tucker—Angelino Heights tract, lot 1, block 1 — 5 54
9179 Henry A Darling—Angelino Heights tract, lot 13, block 9 — 15 30
9183 Daniel Munro—Angelino Heights tract, lot 4 block 24 — 6 80
9187 Louisa Trayer—Park tract, lot 11, block 2 — 15 62
9192 P Lindinger—Park tract, lot 12, block 3 — 5 54
9200 B C Meyer—Park tract, south 37½ feet of lots 18 and 18½, block 5 — 2 39
9204 W B Langdon—Park tract, lot 24, block 5 — 9 95
9210 Pincas Lazarus—Park tract, lot 28, block 8 — 5 54
9214 Maurice Kremer—Park tract—
Lot 22 block 11 — 6 17
Lot 23, block 11 — 6 17
9216 E J Bratt—Park tract, lot 6, block 14 — 16 88
9217 A P Tietjen—Park tract, lot 14, block 14 — 6 17
9219 James H Smith—Park tract, lot 1, block 15 — 6 17
9230 O B Fuller—Park tract, lot 13, block 23 — 6 17
9231 Casper Behrendt—Park tract, north half lot 30 block 23 — 4 03
9232 M E Mathews—Montana tract, lot 7, block N — 4 91
9234 John S Robinson — Robinson's subdivision—
Lot 12, block A — 81
Lot 4, block A — 82
Lot 10, block A — 81
Lots 1 to 5 inclusive, in block B — 2 38
Lot 8, block B — 81
9235 C D Jeyler—Robinson's subdivision, lot 2, block A — 82
9236 Viola J Estes—Robinson's subdivision, lot 3, block A — 81
9237 F E Robinson—Robinson's subdivision, lot 7, block B — 82
9238 J S Robinson—Robinson's subdivision—
Lot 15, block C — 1 13
Lots 12 13 and 14, block C — 3 33
Lot 18, block C — 1 01
Lots 2 and 3 block D — 1 51
9240 Robert Hargrave — Robinson's subdivision—
Lot 17, block D — 1 00
Lot 4, block D — 1 01
Lot 5 block D — 1 00
Lot 6, block D — 1 01
Lot 7, block D — 1 00
9244 F A Sandborn — Manzanita Heights tract—
Lot 1, block C — 1 13
Lot 2, block C — 1 13
9245 Laura E Hodges — Manzanita Heights tract, lot 3, block C — 81
9247 Agnes E Hawe — Manzanita Heights tract, lot 11, block C — 81
9249 G B Shaffer—Manzanita Heights tract—
Lot 3, block E — 88
Lot 27 block E — 82
9250 F A Sanborn—Manzanita Heights tract—
Lot 2, block E — 81
Lot 10, block E — 76
Lot 1, block D — 1 13
Lot 2, block D — 1 13
Lot 3 block D — 75
Lot 4, block D — 75
Lot 5, block D — 75
Lot 15, block D — 76
9262 Theo Mathews—Waterloo tract, lot 4, block 3 — 1 45
9283 E F Peck—Washington Heights tract, lot 5, block 6 — 1 13
9284 Albert McCall — Washington Heights tract—
Lot 6 block 6 — 1 13
Lot 7, block 6 — 1 45
9285 J S Majman — Washington Heights tract, lot 8, block 6 — 1 44
9287 O A Ivers—Washington Heights tract, lot 2, block 7 — 1 44
9289 James M Hays—Washington Heights tract—
Lot 11 block 7 — 1 44
Lot 12, block 7 — 1 45
9293 James Roberts — Washington Heights tract lot 6, block 8 — 1 44
9300 F B Fanning and A J Stamm—Marathon tract—
Lot 2, block 2 — 1 45
Lot 3, block 2 — 1 44
Lot 4, block 2 — 1 45
Lot 5 block 2 — 1 44
Lot 6, block 2 — 1 45
Lot 7, block 2 — 1 45
Lot 8, block 2 — 1 45
Lot 9, block 2 — 1 44
Lot 10, block 2 — 1 44
Lot 11, block 2 — 1 45
Lot 12, block 2 — 1 44
Lot 13, block 2 — 1 44
Lot 14, block 2 — 1 44
Lot 15, block 2 — 1 44
Lot 16, block 2 — 1 45
Lot 17, block 2 — 1 44
Lot 18, block 2 — 1 44
Lot 19, block 2 — 1 45
Lot 20, block 2 — 1 45
Lot 21, block 2 — 1 45
Lot 22, block 2 — 1 45
Lot 2, block 4 — 1 44
Lot 3, block 4 — 1 45
Lot 4, block 4 — 1 44
Lot 5, block 4 — 1 45
Lot 6 block 4 — 1 44
Lot 17, block 4 — 1 45
Lot 23, block 4 — 1 44
Lot 7 block 3 — 1 45
Lot 11, block 3 — 1 44
Lot 13, block 3 — 1 45
Lot 15 block 3 — 1 44
Lot 17 block 3 — 1 45
Lot 12 block 3 — 1 44
Lot 14, block 3 — 1 45
Lot 16, block 3 — 1 44
Lot 18, block 3 — 1 45
Lot 21, block 3 — 2 07
Lot 23, block 3 — 2 08
9303 Helen W Jeffries — Marathon tract, lot 15, block 4 — 1 45
9309 J B Farrington—Marathon tract, lot 9 block 3 — 1 44
9310 F B Fanning, Marathon tract—
Lot 19, block 3 — 7 43
Lot 28 block 3 — 2 08
9311 Hubbard, Fanning & Stamm—Marathon tract—
Lot 8, block 3 — 1 44
Lot 10 block 3 — 1 45
9316 S A & M Hastings — Marathon tract, lot 4 block 7 — 1 44
9317 R W Ferrell—Marathon tract—
Lot 5 block 7 — 1 45
Lot 6, block 7 — 1 44
9318 Heirs of J Hommel—Marathon tract, lot 8, block 7 — 1 44
9319 S Hubbard—Marathon tract, lot 9, block 7 — 1 45
9320 James A Potts—Lulu tract, lot 6, block B — 1 13
9321 J W and J G Scarborough—Montana tract—
Lot 133 block B — 1 00
Lot 134 block B — 1 00
Lot 135 block B — 1 01
Lot 136, block B — 1 00
Lot 137, block B — 1 00
Lot 138, block B — 1 01
Lot 139, block B — 1 00
Lot 140 block B — 1 00
9324 J G Scarborough — Montana tract—
Lot 128, block B — 1 00
Lot 127, block B — 1 00
Lot 126, block B — 1 01
Lot 124, block B — 1 00
Lot 125, block B — 1 00
Lot 112, block K — 1 44
Lot 113, block K — 1 45
Lot 114 block K — 1 25
Lot 115, block K — 1 26
Lot 116, block K — 1 26
Lot 117, block K — 1 26
Lot 118, block K — 1 25
Lot 121, block K — 1 26
9325 G O Miller—Montana tract—
Lot 169 block C — 1 44
Lot 168, block C — 1 45
9328 John C Fay—Montana tract—
Lot 181, block C — 1 13
Lot 184 block C — 1 13
9331 Henry S Schiel—Montana tract, lot 194 block — 1 13
9332 Kelley, Mills & Wright—Montana tract, lot 231, block D — 1 76
9334 Thomas Kelley, Montana tract—
Lot 280, block E — 81
Lot 281, block E — 82
9342 J W and W B Scarborough—Montana tract—
Lot 1, block L — 82
Lot 2, block L — 81
Lot 3, block L — 81
Lot 4 block L — 81
Lot 5, block L — 82
Lot 6, block L — 81
Lot 7, block L — 82
Lot 8, block L — 82
Lot 9, block L — 81
Lot 10, block L — 82
Lot 11 block L — 82
Lot 12, block L — 81
Lot 13, block L — 82
Lot 14, block L — 81
Lot 18, block L — 81
Lot 19, block L — 81
Lot 20, block L — 81
Lot 21 block L — 82
Lot 25, block L — 81
Lot 26 block L — 82
Lot 27, block L — 81
Lot 28 block L — 82
Lot 29 block L — 81
Lot 30 block L — 82
Lot 31, block L — 81
Lot 32, block L — 82
Lot 33, block L — 8
Lot 34 block L — 82
Lot 35, block L — 82
Lot 36, block L — 81
Lot 37, block L — 81
Lot 38, block L — 82
Lot 39, block L — 81
Lot 40 block L — 82
Lot 41 block L — 81
Lot 42, block L — 82
Lot 1, block A — 81
Lot 2 block A — 82
Lot 3 block A — 81
Lot 5, block A — 82
Lot 6, block A — 81
Lot 7, block A — 82
Lot 8, block A — 81
Lot 9, block A — 82
Lot 10 block A — 81
Lot 11, block A — 82
9343 L J Lockhart—Montana tract, lot 4, block A — 82
9345 John J Davis—Aurora tract—
Lot 4 — 75
Lot 12 — 75
9346 P M Scott—P M Scott tract—
Lot 36 block 1 — 75
Lot 37 block 1 — 75
Lot 38, block 1 — 75
9348 — Lacey—Berkley tract, lot 16, block 13 — 8 06
9349 Daniel F Donegan—Hancock survey west half lot 7, block 30 — 18 14
9350 James A Williams—Washington Heights tract, lot 19, block 8 — 1 44
9356 Unknown owner—Los Angeles Improvement Company's subdivision lot 1 block 38, H S, lot 17, block O — 3 02
9357 Unknown owner — Washington tract, lot 11, block 2 — 3 65
9358 Unknown owner—Downey tract, lot 11 block 2 — 4 28
9359 Unknown owner—Downey tract, lot 13, block 2 — 4 98
9363 Unknown owner—Clara Belle tract, lot 13, block B — 4 28
9368 Unknown owner—Hays tract, lot 8, block D — 1 51
9369 Unknown owner—Lot bordered north by Lomas street, east by lots 19 and 20, block D, Knob Hill tract and Kofoed street, south by Bluff street, west by Knob Hill tract — 2 39
9370 Unknown owner—Lot bordered north by lot 7, block H 2 of lot 7, block 36 H S, east by Knob Hill tract, south by Bluff street, west by Hubbell — 1 76
9371 Unknown owner—Diamond street tract, lot 2, block 1 — 1 00
9372 Unknown owner—Diamond street tract, lot 28, block 1 — 1 00
9373 Unknown owner—Diamond street tract, lot 12, block 13 — 1 01
9374 Unknown owner—Diamond street tract, lot 27, block 13 — 1 00
9375 Unknown owner—Diamond street tract lot 28, block 13 — 1 01
9376 Unknown owner—Hancock Survey, undivided half of south 6½ acres of lot 1, block 32 — 8 69
9377 Unknown owner—Hancock Survey, undivided half of north-east 8¼ acres, lot 8, block 32 — 3 52
9378 Unknown owner—Hancock Survey, undivided half of east 5 acres of west 20 acres of lot 2, block 26 — 8 69
9380 Unknown owner — Park tract, south 50 feet of lot 21 block 13 — 1 76
9382 Unknown owner—Park tract, lot 5, block 16 — 6 17
9383 Unknown owner—Park tract, lot 14 block 18 — 18 35
9385 Unknown owner—Park tract, lot 6, block 21 — 19 40
9387 Unknown owner — Manzanita Heights tract, lot 12, block D — 75
9522 Unknown owner—P M Scott tract lot 6, block 1 — 75
9523 Unknown owner—P M Scott tract lot 12, block 1 — 75
9524 Unknown owner—P M Scott tract lot 14 block 1 — 75
9525 Unknown owner—P M Scott tract lot 23, block 1 — 75
9526 Unknown owner—P M Scott tract lot 25, block 1 — 75
9527 Unknown owner—P M Scott tract lot 26, block 1 — 75
9528 Unknown owner—P M Scott tract lot 14, block 4 — 75
9529 Unknown owner—P M Scott tract lot 1, block 4 — 76
9530 Unknown owner — P M Scott tract, lot 16, block 4 — 75
9531 Unknown owner — P M Scott tract, lot 17, block 4 — 75
9532 Unknown owner — P M Scott tract, lot 9, block 5 — 75
9559 Unknown owner—Elysian Heights tract, lot 15, block 19 — 75
9563 Unknown owner—Elysian Heights tract, lot 21, block 19 — 76
9564 Unknown owner—Elysian Heights tract, lot 22, block 19 — 75
9644 Unknown owner — Park tract, south 84 40-100 feet of north 164 40-100 feet of lot 21, block 1 — 2 52
2215 George F Schneider—Peterson's subdivision, lot 9, for poll tax — 4 50
5708 John Sotelo—E B Miller tract, lot 12, block D, for poll tax — 4 50
6205 Henry M Thompson—Gleason's subdivision, lot 28 for poll tax — 4 50
6359 F K Wilson—Glassell's subdivision, lot 8, block 39, H S, lot 3, block 4, for poll tax — 4 50
6483 John Wilson—Highland tract addition No 1, lot 31, block 10, for poll tax — 4 50
6605 H W Gray—Moulton's addition, lot 12, block 6, for poll tax — 4 50
6713 Patrick E Hanrahan—Flannigan's subdivision, lot 13, block H, for poll tax — 4 50
6378 Stamm Kinney—Highland tract, No 1, lot 1, block 6, for poll tax — 4 50
6515 H S Knowles—Orchard tract, lot 6 block 2, for poll tax — 4 50
3870 Thomas Evans—Rosa's tract, lot 25, block 2, for poll tax — 4 50
4636 George Robson — Cable Road tract, lot 7, block E, for poll tax — 4 50
5916 Juan B Sanchez—O S, east 20 feet of west 118 feet of south 85 feet, lot 6, block 32 for poll tax — 4 50
6751 Orange S Adam —Villa tract, lot 17 for poll tax — 4 50
7223 E C Bower—Mott tract, lot 2, block U, for poll tax — 4 50
5716 Edwin Brown—Clement tract, lot 3, block A, for poll tax — 4 50
6364 Louis Davey — Mead & Dalton tract, lot 101, block A, for poll tax — 4 50
6075 Charles S Flanders—Clifton tract, lot 5, for poll tax — 4 50
6525 S F Gashwiler—Aliso tract, lot 4, block G, for poll tax — 4 50
7404 Pierre Prussyer—Ballestero Vineyard tract, lot 15, for poll tax — 4 50
7590 William W Rumpp—Dimmick tract, lot 33, for poll tax — 4 50
7790 Leonard K Smith—Mott tract, lot 8, block G, for poll tax — 4 50
9402 Andrew Adkinson — Child's Heights, lot 20, block 5, for poll tax — 4 50
8006 E L Baker—Mott tract, lot 1, block P, for poll tax — 4 50
9031 Charles W Kingrea—Cable road tract, lot 24, block D, for poll tax — 4 50
8453 C Krempel—M L Wicks's subdivision of west part Germain tract, lot 244, for poll tax — 4 50
7278 John Mahoney—King's subdivision Daverede tract, lot 36, for poll tax — 4 50
7300 Orville Myers—Sunset tract, lot 2, block D, for poll tax — 4 50

INDEX TO VOL. 2.

(Preceding)

Adam Mrs Elizabeth — 5749
Avis Jessie — 6363
Arnett Harry E — 6682
Abila Edward G — 7013
Alazandro Domingo — 7026
Anderson T D — 7113
Aiken Edw G — 7317
Alexander H N — 7868
Anderson James A Jr — 8126
Attwood Thomas — 8188
Ashman James — 8385
Anderson J W Trustee — 8442 and 8444
Alvarado Arcadia de — 8530
Austermell Jefferson — 8689
Adams Orange S — 6751
Adkinson Andrew — 9402
Behn Mrs Adele — 5675
Birdsell Elias — 5713
Bataile Jean P and J P Lair — 5966
Bernard Leon — 5967
Bon (Heirs of) M A — 6044
Bryant William — 6108
Bowker Lucy F — 6398
Baum James H — 6679
Bockman Chase and French — 6833
Burmaker Mrs R A — 6841
Brittan Elcona — 6852
Beck J C — 6987
Breed L N — 7007
Brose Lawrence A — 7017
Blakely Mrs Kate — 7058
Book John H — 7069 and 7083
Baright Geo P — 7081
Ballade P — 7086
Billings E A and H G — 7114
Barlow Sam — 7126
Bradley Cyrus H — 7219
Bent Mrs Amelia — 7387
Bennett Norman — 7449
Bockman Peter — 7515
Beach Will W — 7653
Boland Patrick J — 7975
Beadon Richd G — 7982
Bilderain Refugio — 8039
Brackett (Heirs of) Hosea — 8236 and 8242
Burton G W — 8246 and 8243
Burton Alma H — 8251
Burton Geo W — 8255
Bigelow Mrs M L — 8318
Bigelow Marianna — 8208
Beellencourt M J — 8516
Beckinger Nick R — 8517
Bell Solomon — 8527
Beauchamp A H & Myers Geo A — 8543
Bryant J H — 8718
Beaudry P — 8801
Beaudry V — 8802
Bixby Jotham — 8934
Burlingame E C — 8944
Burks Jesse H — 9012
Blache Octave C — 9019
Brooks O W — 9083
Bratt E J — 9216
Behrendt Casper — 9231
Bower E C — 7223
Brown Edwin — 5716
Baker E L — 8006
Cressman Oliver — 5977
Colman John W — 6216
Cox Edward E — 6528
Cowan Dewit W C — 654[illegible]
Cardwell (& S D Cardwell) Wm — 6569
Cardwell S D — 6569
Cochran Mrs Nettie — 6591
Crippin R A — 6670
Crawford and Fulton — 6788
Clancey John C — 6790
Chadwick and Dewey — 6825
Crawford and Fulton — 6830 & 6834
Charnock Charles — 6896
Corcoran Richard — 6927 & 6949
Corcoran Dick — 6929
Colmyer David R — 6983
Corcoran Richard — 6951 & 6953
Cunningham Mrs Jennie — 6972
Carlisle C H — 698[illegible]
Craig M — 6996
Carrello Santiago — 7024
Cleland Thomas — 7116
Crowell Trantum & Butrick — 7128 & 7129
" " " — 7131 & 7133
Crum Mary A — 7268
Curlett Mrs Celia A — 7 92
Clark N K — 7794
Check Wm Chas & Leroy A — 7848
Callagahn Mary J — 8207
Coystile Mrs H M — 8226
Chapman D C — 8306
Claclus C E — 8380
Clark Joseph — 8408
Crocker L B — 8424
Clark Rose M — 8482
Copeland Mattie E — 8496
Clos John — 8515
California Bank — 8 31
Carver S W A — 8733
Clark Abraham — 8758
Craten John — 8759
Carter Florence A — 8760
Cannon John P — 8832
Caldwell L S — 8839
Caver S A W — 9105
Dunsmoor Mrs C J — 6156
Deye Mrs Sarah L — 6368
Dunnigan Richard — 6472
Ducasse Peter L — 6552
Dunnigan D F — 6601
Dobinson Geo A — 6657
Desery Alfred E — 6922
Dusenberry P S — 7094
De Lugo (heirs of) Francisco P — 7145
De Martinez Refugio C de — 7146
Dunham Ed — 7644
Davis E F — 8399
Davis (trustee) E F — 8419
Dunnigan Richard — 8717
Donaldson Mrs Catherine — 8732
Davis J hn L & heirs of Walser — 8794
Dean Sarah I — 8820
Dodd M W — 8884
Dodd Miles W — 8929
Dagett Chas E — 9062
Dunn W E — 9075
Day (et al) Chas E — 9089
Douglass G W — 9091
Douglass Frank M — 9123
Davidson S M — 9127
Darling Henry A — 9179
Davis John J — 9345
Donnegan Danl F — 9349
Davey Louis — 6364
Erwin Chas L — 6326
Ellis Andrew W — 6587
East Side Spring Water Co — 6614
Eden Phillip — 6693 and 6700
" " — 6701 and 6703
Elliott H — 6745
Elam J B — 6893
Eden Phillip — 6709
Edwards Mrs E A — 6979
East Los Angeles Baptist Church — 7726
Estudillo Jose G — 8009
Einfliesh W T — 8662
Ewald Henry — 8688
Eastwood Wm F — 8825
Ellis John W — 8898
English Bell — 9 84
Estes Viola J — 9236
Evans Thomas — 3870
Floherty Mrs Bridget — 5762
Frick Samuel — 5961
Farrandon Mrs Augustine — 6112
Folsom Mrs Mary W — 6286
Fisher Mrs Ella — 6450
Fountain Mrs Mattie E — 6479
Fulton James E — 6795 and 6797
" " — 6817 and 6828
Fredericks Henry — 6926
Forbes Mary A — 7012
Fletcher Nathan — 7213
Frick John B — 7252
Frank Franz — 7256
Fuhrberg Andrew — 7614
Flint Frank P — 8113
Foster Mrs M A — 8152
Fish Wm S — 8264
Fallon Miss M — 8487
Fletcher Robert — 8744
Fletcher H W & R — 8747
" " — 8749
" " — 8768
Fudicker S A & Hyans I — 9027
Fudicker & Hyans — 9036
Fuller O B — 9230
Fanning F B & Stamm A J — 9300
Farrington J B — 9309
Fanning F B — 9310
Fanning Hubbard & Stamm — 9311
Fay John E — 9328
Flanders Chas S — 6075
Gates Mary J — 5962
Goodhue Mrs Mary E — 6254
Gleason Mrs N H — 6738 and 6742
" " " — 6744
Gilbert & Estudillo — 6772 and 6836
Gallardo Y — 6839
Gallagher Mary — 6858
Gohlke Miss Ida — 6928
Gaurd James C — 6950
Gibson & Lemon — 7029
Gish & Cook — 7135
Geddes Mrs Eliza J — 7582
Gregory James N — 7789
Griffin Eva Plaza Griffin Geo Butler — 8021
Gardner John W — 8129
Gold T C — 8155
Grace M E Church — 8157 and 8169
Green heirs of Lizzie — 8169
Green Mrs — 8171
Griffin John L — 8282
George H B trustee — 8285
Gill H & Lemmert Albert — 8298
Golmer Chas — 8532
Gard Geo E & Kate A — 8750
Gemattson G A — 8762
Grentz Jos — 8821
Gard Geo E — 8839
Gard Geo — 9080
Gates P — 9115
Gashweiler S F — 6525
Gray H W — 6605
Hatch Wm — 5770
Hardman Wm — 5806
Ham Miss Joanna — 5854
Heimann Richard — 6255
Heitchen Abram S — 6507
Hanlon John — 6724 and 6729
Hinkley George — 6757
Haskell Chas — 6776
Hindinger Frank — 6821 and 6827
Huff W R — 6837
Hurz Wm — 6895
Hazeltine Paul R — 6898
Humphrey D C — 6983
Heacock E H — 7112
Hawley & Shaw — 7392
Hatzlip Margaret — 7576
Hutton John Q — 7747
Hellman Mrs Josephine — 8133
Hogan W R — 8136
Hiscock & Smith — 8378
Holmes C B — 8392
Haller F J — 8441
Hiscock & Smith — 8478
Hartman C — 8548
Holyoke Wm P — 8664
Herman W D — 8665
Haigh John R — 8677
Hayes Elizabeth — 8737
Hall E A — 8752
Horton Herbert — 8835
Holmes Chas B — 8861
Harris Amos — 8870
Hubbard E S & W E — 8886
Haynes A E & M — 8905
Halsent Gustav — 8962
Hammel heirs of Jacob — 9010
Hester Alice I — 9017
Hyans I & Fudicker S A — 9027
Hyans & Fudicker — 9036
Haynes W H & Lantz Chas — 9039
Hyans Jos — 9049
Hays B S — 9100
Hemffield L — 9114
Hardy Jos & Powell F H — 9212
Hargrove Robert — 9240
Hodges Laura E — 9245
Hawes Agnes E — 9247
Hays Jas M — 9289
Hubbard Fanning & Stamm — 9311
Hastings S A & M — 9316
Hammell heirs of J — 9318
Hubbard S — 9319
Harnahan Patrick E — 6713
Irey Hiram B — 870[illegible]
Ivins Jacob C — 9003
Johnston Hancock M — 6117
Johnston Mary Eaton — 6118
Johnston Albert S — 6119
Johnson Oliver — 6267
Jurgtorff Mrs Zurelda — 7944
Jones John J — 8334 & 8438
Jones J J — 8429
Jamison J M — 8447
Jones John J — 8450
Jones A M — 8472
Johnson M D — 8692
Johnson O T — 8700
Jacoby Louis — 8843
Jones Mrs C — 8975
Jones Ellsworth E — 9063
Jones John P — 9071
Jeffries C A — 9086
Jeryler C D — 9235
Jeffries Helen W — 9303
Knowles Mrs B E — 6515
Kensella James — 6936
Kercheval Leland N — 7331
King Henry — 8166
Kau James — 8221
Kurze R F — 8397
Kercheval A F & S A — 8492
Kinney B W — 8955
Kofoed Jno C — 9106 & 9107
" " — 9110
Kneally & Morford — 9125
Kneally & Morford (Trustees) — 9126
Kremer Maurice — 9214
Kelly Mills & Wright — 9332
Kelly Thomas — 9334
Kinney Stamm — 6378
Knowles H S — 6515
Kingrea Chas W — 9031
Krempel C — 8453
La Pier Wm — 5796
Lawrence Geo E — 5843
Lacr & Jeane P Bataile J P — 5966
Lopez (Adm'r) Pablo — 6044
Lanning Lawrence E — 6192
Leavit Mrs Elizabeth A — 6206
Landman Mrs B — 6431
Leonard Wm — 6548
Ling Robert A — 6650
Laird F J — 6664
Lathrop Levi B — 6673
Laskey Mrs B — 6811
Lord Julia — 6814
Lodge John — 6931
Lowell Mrs C M & Rolfe A A — 69[illegible]
Lopez Frank E — 6941
Lugo (Heirs of) Francisco P de — 7145
Lee Henry — 7254
Lehman Mrs Christiana — 7833
Lezzariwich John — 7892
Lambert G — 8197
Laison L — 8250
Lemert P H — 8289
Lemmert Albert & Gill H — 8 98
Lamb Martin — 8423
Leonard A K — 85 6
Los Angeles Improvement Co — 86 0
Lewis M S — 8866
Lacey G R — 8993
Lantz Chas & Haynes W H — 9039
Lowery Francis M — 9096
Ley Henry D — 9129
Lindinger P — 9192
Langdon W B — 9294
Lazarus Pincas — 9210
Lewis A S — 92 4
Lewis Catherine D — 9275
Lockhart L J — 9343
McManus John — 5707
Mendez Mrs Antonia — 5859
Mellus Edward A — 5949
Merithew Wm O — 6129
McComas Mrs Alice — 6217
McMurry Theresa Jane — 6339
Marsh Walter S — 6432
Moody Andrew J — 6493
McKendrick Wm R — 6661
Moore A — 6746
Moore Alfred Jr — 6747
Mouteja Manuel — 6752
Moore Alfred — 6824 & 6845
Meinser W P — 6851
Murphy Mrs E — 6852
Munford W E jr — 6869
Mendose Lewis — 6915
Mellen W — 6 59
McElheney John — 6985
Miller E A — 7092
McDonald J H — 7107
Martinez Refugio C De — 7146
Matthewson Mrs Annie — 7347
McDonald Archibald U — 7544
McAlister A J — 7792
Murram Mary — 7985
Mason Aaron — 7992
Moore Nellie H — 8199
Mills H W and M L Wicks — 8310
Meyer Henry — 8394
McCoy Mathilda — 8420
McComas M — 8433
McCan Charles — 8434
Mechatetschke Bros — 8483
McDonald Dr E — 8501
Meyer Geo A & Beauchamp A H — 8543
McDougal F A — 8551
McBurney A N — 8719
Mendenhall John F — 8757
Morgan Thos J — 8893
McGregor Henry W — 8997
Marin Mrs M E — 9059
Mattison S A — 9109
Morford & Kneally — 9125
Morford & Kneally (trustees) — 9126
Munro Dan'l — 9183
Meyer P C — 9200
Mathews M E — 9232
Mathews Theo — 9262
McCall Albert — 9 84
Maltman J S — 9285
Miller G O — 9325
Mills Kelly & Wright — 9332
Mahoney John — 7278
Myers Orville — 7300
Nolte C A — 83 5
Nealson Thos — 8320
Noonan Peter — 8389
Newbogert I — 8452
Newton Horatio N — 8854
Natscht Gus — 8983
Nanninger Henry — 9085
Oliver Joseph C — 62 8
Oxford and Biles — 6617
O'Brien Philip — 6716
Overman Miss Mary G — 7004
Orr (heirs of) M W — 8261
Owsley S P — 8426
O'Rielley Mrs Maria Antonia de — 8550
Owens C E & Sperry A B — 9142
Pichetto Santino — 5712
Pierce Wm H — 5737
Powell S J — 6711
Prager Chas — 67 6
Poindexter R W — 6868
Palmer Leonidas C — 6889 & 7 28
Partridge Frederick W — 6925
Peck Alice J — 6937 & 7037
" " " — 6944
Pemberton James N — 7956
Peo Mrs Catherine — 8020
Patterson J L — 8092
Pattison J H W — 8180
Pratt Sam'l — 8271
Peterson Chas P — 8358
Pryse John M — 8518
Payne A — 8682
Passlow John C — 8819
Philbrook F — 8838
Philbrook Thomas — 8 41 & 8864
Philbrook P — 8855 & 8846
Plummer Jno L — 8987
Powel Haskell & Co — 9040
Patton & Smith — 9124
Poland Jas — 9153
Powell F H & Hardy Jos — 9212
Peck E F — 9 83
Potts Jas A — 9320
Pruessyer Pierre — 7404
Reihan Jerry — 6080
Richards Wm T — 6022
Roberts John — 6522
Roth Edmund — 6658
Roy Wm F — 6683
Rapid Transit R R — 6736
Rouse C B — 6810 & 6812
Rees Samuel — 6813
Rolfe A A and Mrs Lowell C M — 6955
Riggin Eugene — 6982
Richmond Harry — 7757
Russell Daniel L — 7791
Rising Rosa — 8181
Reed Mrs Myra — 8328
Richardson Anna L — 8373
Reed S P — 8468
Reese Mrs L C — 8 33
Rogers W E — 8693
Rawson Jas — 8694
Reynolds Wm B — 8851
Ruggles Chas S — 89 0
Ronan J C — 9023
Rice F A & M I — 9157
Robinson Jno S — 9234
Robinson F E — 9237
Robinson J S — 9238
Roberts Jas — 9293
Robson Geo — 4636
Rumpp Wm W — 7590
Scheitin Frank — 5811
Stephens Elmer E — 5940
Seitz Mrs Annie M — 6399
Strong Charles E — 6628
Sanborn S B — 6665
Smith W D — 6690
Silent Chas — 6783
Stoppel Adolph — 6813
Safford J S — 6835
Schneber Dr E — 6856
Simpson Mary E — 6873
Sanborn A H — 6997
Skidmore Stephen S — 7032
Strohne S — 7 68
Shober E F — 7088
Sheek J E et al — 7106
Strong J W — 7117
Spencer Elizabeth A — 7501
Stanberry Mrs Barbra — 7583
Seigrist Jacob — 7619
Smith Milton and Sarah E — 76 6
Saunders Miss Nellie — 7823
Seymour & Johnson Co — 7839
Schoneman Herrman — 7920
Springer S M — 8301
Shafer A C — 8314
Schreber Dr E — 8485
Schriever E — 8490
Sunday C C — 8511
Smith & Hiscock — 8478
Stevens M E Church — 85 2
Sabate Rafael — 8725
Stowell N W — 8765
Sandell August — 8787
Stamm G F — 8 67
Suck C M — 8979
Smith & Patton — 9124
Sperry A B & Owens C E — 9142
Shaw R L — 9150
Smith Jas H — 9219
Sandbarn F A — 9244
Schaffer G B — 9249
Sanborn F A — 9250
Spaulding Z A — 9276
Stamm A J & Fanning F B — 9300
Stamm Fanning & Hubbard — 9321
Scarborough J W & J G — 9321
Scarborough J G — 9324
Schiel Henry S — 9331
Scarborough J W & W B — 9342
Scott P M — 9346
Lacey — 9348
Sanchez Juan B — 5916
Schneider Geo F — 2215
Sotelo John — 5708
Smith Leonard K — 7769
Thera Mrs Elizabeth — 5945
Tanner John T — 6141
Tutthill and Gleason — 6739
Turner E S — 6984
Threlkeld Mrs M E — 7009
Tufts John Q — 79 3
Thomas Walter — 8268
Taylor Joseph — 8313
Tyler Marcus S — 8746
Thomas Chas S — 8831
Tucker J S — 9175
Trayer Louisa — 9187
Tietjen A P — 9217
Terrill R W — 9317
Thomson Henry M — 6205
Uhariet Pedro & Martin — 6642
Unger Elijah — 7408
Union Loan and Trust Co — 8 38
University Bank — 9006 & 9009

UNKNOWN OWNER.

Attwood's sub pt lot 5 blk 73 H S — 7160
Banner Tract — 7197-98-99 & 7202
7205-72 5
Blow Tract — 7170
Aliso Tract — 8561-8562
Alta Vista Tract sub W & H sub — 7173
Aliso st-lot fronting 10 ft on — 8564
Bigelow tract — 8567
Carrillo tract
Davies tract — 8593-94-95-96
Fishers (W J) 1st add to Kohler & Frohling tract — 8589-90-91
Ganahl tract — 7148
Los Angeles st lot fronting 32 ft on — 8666
Mt Pleasant tract — 7167
Moore's sub an add to Brooklyn tract — 7151
Metropolitan tract — 7195
Peschke tract — 8565 66
Requena st lot fronting 30 ft on N side — 8660
Sanchez tract — 8558-9-8560
Schmidt tract — 7174-5-6-7-8-9-7180
7181 & 7182
Wolfskill Orchard tract — 8652-8653
Weiss tract — 8603-8604
Wicks M L sub Germain & Archibald tract — 8601
Wingerter tract — 8572
Woolacotts sub Mathews & Ficket tract
Wicks M L sub of Spence tract — 7182 & 7183
Wicks M L sub of Garboleno Cooper south and Porter tract — 8598-99
Wicks M L sub of Kiefer tract — 8600
Ames sub of Glassell tract — 8608
8610-8612-8613-8614
8615-8616-8617-8618-8619
8620-8621-8624-8625-8626
8627-8628-8629-8630-8631
8632-8633-8634-8635-8636
8637-8638-8639-8640-8641
8642-8643-8644-8645
Bluff st (lot bounded S by) — 9370
Business Centre tract — 8650-8651
Clarabelle tract — 9363
Downey tract — 9358-59
Diamond st tract — 9371-72-73-74-75
Elysian Heights tract — 9559-9563
Hancocks survey — 9376-77-78
Hays tract — 9368
L A Impt Cos sub of lot 6 blk 39 H S — 8891
L A Impt Cos sub of lot 1 blk 38 H S — 9356
Lomas st (lot bounded N by) — 9369
Manzanita Heights tract — 9387
Park tract — 9380-9382-9383-9385-9644
P M Scott tract — 9522-23-24-25
9526-9527-9528-9529-9530
9531-9532
Washington Heights tract
Washington tract — 9357
Venable James A — 6025
Van Doren J S — 6611
Vincent and Mitchell — 6089
Vogt Susanna — 8175
Vaneally Chas L — 8295
Van Horn Jas W — 8911
Venable Mrs L — 8977
Van Doren John — 9044-9045
Valentine S J — 9274
Woodside Mrs Harriet V — 5956
Warthan (by B G) Mrs Helena — 6103
Warren Christopher J — 6597
Wright C B and M J — 6684 and 6687
Wright C B and M J — 6692
Williams A B — 6762
Widney Howes and McLellan — 6819 and 6826
Wirshing Robt E — 6852
Wohl Louisa — 6882
Wicks M L — 7115
Whitfield Mrs Jennie — 7375
Webster Geo D — 75 5
Whitaker Thomas — 7710
Watson Mrs Eliza A — 7843
Wooster Julius — 8026
Wicks M L and H W Mills — 8310
Wilson A M — 8349
Wilson D C — 8362
Witmer Bros & Co — 8370
Wells Ellen — 8382
Witmer Emile — 8388
Wicks M L — 8451
Whitlock E A — 8456
Weisendanger L — 8470
Wilson D C — 8494
Wair Sarah A S — 8502
White Seth — 8714
Walser (heirs of) & Davis Jno L — 8794
Witmer Geo — 8830
Wright Kelly & Mills — 9332
Williams Jas A — 9350
Wilson T K — 6359
Wilson John — 6483
Yakxley Hattie F — 9102
Zeitung N F — 7035
Zeitung Rosanna — 7036

VOLUME III.

LOS ANGELES CITY.

(Continued.)

No. Name and Description — Total tax and cost.

9686 Wm A Peabody—Vignes tract, addition No. 1, lot 3 and personal property and poll tax — 6 26
9688 Nathan V Gray—East Los Angeles tract, lot 15, block 6, and personal property — 3 02
9694 Josephine E Paynter — Peschke tract, lot 15, and personal property — 1 76
9711 Ellen Acker—mortgage interest in lot 15, block G, Aliso tract — 3 65
9712 Mrs Sabina Riggs—Griffins Addition to East Los Angeles, lot 8, block B, and personal property — 3 46
9715 Julia E Leal—mortgage interest in Goodwin tract—
Lot 60 — 1 76
Lot 61 — 1 76
9721 W S Jackson—mortgage interest in East Los Angeles tract, lot 14, block 3 — 8 06
9725 Main Street Savings Bank and Trust Company—mortgage interest in Mills & Wicks' Second Street Extension, lot 145 — 6 80
9731 Mrs Mary A Schoder—mortgage interest in Wingerter tract, lot 170 — 5 79
9745 S S Chaffee—mortgage interest in Martin tract, lot 30 block B — 4 28
9776 Chas A Martin—Terminus Homestead tract, East Los Angeles, south 100 feet lot 4, block 32 — 3 02
9783 National Building & Loan Association—mortgage interest in East Los Angeles, lot 12, block 24 — 12 09
9808 G Picolo—mortgage interest in Desnoyer tract—
South 20 feet of lot 1, block C — 4 03
North one-half of lot 2, block C — 3 65
9839 Elizabeth A Spencer—mortgage interest in Pioneer Building Lot Association tract, lot 4, block 6 — 2 45
Chavez tract, lot 18, block 7 — 7 37
9868 Margaret Lemon—mortgage interest in Buena Vista tract, lot 6, block 1 — 2 70
9884 Mrs Margery F Borden—St Paul's Episcopal Church tract, lot 12, and personal property — 6 36
9917 Henry C Douglas—mortgage interest in Ela Park tract, lot 43 — 4 28
9925 California Loan Association—mortgage interest in Desnoyer tract, south one half of lot 10, block A — 6 80
9931 Mrs Lizzie Van Dusen—Bissell's Subdivision of Terminus Homestead tract, lot 3 — 4 28
9972 John A Harris—May tract
Lot 97 — 82
Lot 98 — 81
9988 Mrs Mary D Story—mortgage interest in City Center tract, lot 26, block 2 — 2 70
9991 Azro N Frary—Whittaker, Richardson & Ernst subdivision of part Griffin tract, lot 13, and personal property — 88
9992 Pliny Newhall—mortgage interest in Whittaker, Richardson & Ernst subdivision of part of Griffin tract, lot 13, and personal property — 2 39
9993 Joseph Fox—Los Angeles Improvement Company's subdivision of lot 3, 6, 7, block 39, H S, lot 18, block G, and personal property — 88
10019 Isaac S Goldman—Jeffries tract acre lots, lot 68, personal property and poll tax — 6 39
10031 Mrs Catharine Davis—City Center tract, lot 32, block 4, and personal property — 1 13
10038 Louis F Baker—Morris Vineyard tract, lot 21, block F, and personal property — 82
10056 Edward C St Clair—Wicks' subdivision of Kiefer tract, lot 48 and personal property — 1 76
10084 Geo C Morrison—Niles' Addition to Morris Vineyard tract—
South one-half of lot 9, block 2; south one-half of lot 10, block 2 — 1 76
Personal property — 1 00
10086 Mrs Adaline P Gillelen—mortgage interest in Niles' Addition to Morris Vineyard tract, south one-half of lot 9, block 2; south one-half of lot 10, block 2 — 13 10
10087 Jennie Cruz Mendoza—L A Homestead tract, lot 5, block 9 — 2 27
10125 Hattie L Case—Hay's addition to Sunset tract, lot 17 and personal property — 1 51
10126 Wm R Walker—mortgage interest in Hay's addition to Sunset tract, lot 17 — 2 39
10137 Miss Mary T Reynolds—Williamson tract, lot 8, block 2 — 3 02
Personal property — 2 01
10149 Victoria Arkells—Scheffelin tract, lot 7, block 4, and personal property — 1 76
10167 Jesse R Umsted—West Los Angeles tract, lot 10, block 0, personal property and poll tax — 9 22
10188 I F Dehail and Mrs Alice Dehail—Murat Garden tract, lot 4 — 23 18
Personal property — 40 51
10219 Mrs Bertha Ziska—mortgage interest in Dunkelberger tract, lot 13 block A — 27 59
10222 Peter Hoffman, ½ acre of land, being 80 feet front on San Pedro street by 275 feet deep, about 350 feet south of Pico street, bounded east by San Pedro street north by Rotz street, west by Abila, south by Eberle and personal property — 11 46
10236 Mrs Charlotte Anderson—mortgage interest in Stromee's subdivision of part of lot 47, Hunter Highland View tract, lot 1 — 1 26
10258 B F Bragg—mortgage interest in Bailey and Harbert tract—
Lot 2 — 2 39
Lot 5 — 2 96
Lot 6 — 3 34
Lot 7 — 3 33
Lot 8 — 3 34
Lot 9 — 3 33
Lot 10 — 3 34
Lot 17 — 3 33
Lot 18 — 3 34
10272 Mrs Mollie Conklin—mortgage interest in Damon and Willard tract, lot 18 — 7 43
10287 Reuben S Yerkes—Dickenson's subdivision of block 5, Moulton addition to East Los Angeles, lot 20, and personal property — 8 31
10288 Michael Maxey—mortgage interest in Dickenson's subdivision of block 5, Moulton addition to East Los Angeles, lot 20 — 8 69
10296 Mrs Albertina Ronan — Johnson tract, lot 19, block B — 14 11
10310 B F Bragg (Guardian)—mortgage interest in Bailey and Harbert subdivison of Avila land on east Pico street—
Lot 1 — 2 39
Lot 3 — 4 28
Lot 4 — 3 96
Lot 11 — 3 34
Lot 12 — 6 48
Lot 12 — 3 34
Lot 12 — 3 33
Lot 14 — 3 34
Lot 15 — 3 34
Lot 16 — 3 33
10314 R A Hitchings—mortgage interest in Sanchez tract, lot 27, block 2, Fractional lot 28, block 2 — 6 80
10335 Elias B Rhea—East Los Angeles, lot 20, block 3, and poll tax — 10 17
10336 Ellen M Lowell—mortgage interest in East Los Angeles, lot 20, block 3 — 1 76
10350 Mrs Mary A Wattell—mortgage interest in Washington Garden tract, lot 20, block 1 — 3 02
10362 Daniel B. Horton—mortgage interest in Vignes tract—
Lot 9, block 1 — 4 28
Lot 10, block 1 — 4 28
10380 W. H. Perry—mortgage interest in Palmer's subdivision of part of block 7, Pioneer Building Lot Association tract, lot 14 — 2 39
10391 E C. Payne—mortgage interest in Weisendanger City tract, lot 33 — 3 57
10392 John Brenner—mortgage interest in H. L. Flash's Main street subdivision—
Undivided half interest in lot 1 — 6 80
Undivided half interest in south 15 feet lot 2 — 2 39
10397 E. R. Watson—Cable Road tract—
Lot 26, block E — 1 38
Lot 27, block E — 1 32
Lot 28, block E — 1 38
10400 Boyce & Crowley—mortgage interest in A. C. Shafer subdivision of block 6, lot 8, block 39, H S, lot 16, block 6 — 3 34
10430 Security Savings Bank and Trust Co—mortgage interest in Sunset tract, lot 9, block F — 2 70
10449 Benjamin A Breakey—Los Angeles Improvement Company's subdivision of lot 6, block 39, H S—
West 95 feet of lot 16, block 4 — 63
West 95 feet of lot 17, block 4 } — 63
West 95 feet of lot 18, block 4 }
And personal property — 71 56
10451 Calvin Wever—Goldsworthy Eighth street tract—
Lot 62 — 3 08
Lot 63 — 4 34
Poll tax — 4 50
10460 Daniel Myer—mortgage interest in undivided half interest in lot 60 x100 feet, on north line of Aliso street between Alameda street and Aliso Road, bounded east by Wm Bengarth, north by estate of Don Mateo, west by Domingo Amestoy — 15 62
10486 M L Wicks—mortgage interest in Wicks subdivision of Victor Heights tract, lot 2 — 5 86
10522 Mrs Serafina U de Bernal—in Johnston tract, west half of lot 4, block A — 4 91
10593 Antonio and Teressa Labory—mortgage interest in Maple avenue tract, lot 15 — 15 62
10651 F W Partridge—mortgage interest in Stevenson's subdivision of lot 6, block 60, H S—
Lot 9 block 2 — 4 91
Lot 10, block 2 — 4 91
10669 Daniel J Harris—mortgage interest in Shafer & Lanterman subdivision of Montague tract, lot 6, block B — 6 80
10674 John H Gregg—Judson tract, lot 42 and poll tax — 34 52
10681 Anson H Wood and H H Metcalf—mortgage interest in Greenwell tract—
Lot 14, block 5 — 2 71
Lot 19, block 5 — 2 70
10712 Wilbur O Dow—Mott tract—
Lot 12, block E — 6 80
Personal property and poll tax — 5 13
10725 Augustus A Montano—Mott tract, lot 10, block V, personal property and poll tax — 5 26
10749 Theodore Mathews—mortgage interest in Moulton's addition, lot 7, block 6 — 5 86
10750 Main Street Savings Bank and Trust Company—mortgage interest in Chavez tract, lot 13 block 6 — 6 17
10756 State Loan and Trust Company—mortgage interest in Mrs Hall's tract, East Los Angeles—
Lot 1 — 6 80
Lot 2 — 4 28
10765 Main Street Savings Bank and Trust Company, mortgage interest in Goldsworthy's Eighth street tract, lot 36 — 8 06
10772 J M Pitblado, mortgage interest in Walker tract, lot 29 — 10 20
10811 Wm A Smith—Goodwin tract, lot 151 personal property and poll tax — 5 00
10824 Emile Peschke mortgage interest in Wolfskill Orchard, lot 37, block 27 — 3 02
10829 Christine Stephenson and Wm R Stephenson, Aliso tract
West one-half of lot 7, block Y — 8 69
Personal property and poll tax — 4 88
10891 Mary E Haynes, mortgage interest in Ord's Survey
West 55 feet, lot 10, block 11½ — 32 88
Williamson's subdivision of block 73, lot 8, block 73 — 9 51
Lot 9, block 73 — 9 51
10928 James Moir mortgage interest in Park Grove tract, lot 10 — 10 26
10930 A J Copp Angeleno Heights lot 15, block 8 — 32 00
10931 J T Brown, mortgage interest in Angeleno Heights, lot 15, block 8 — 6 80
10933 Richard Dunnigan—Meadow Glen tract, lot 58, block 2 — 6 80
10936 Isaac Dolsen—Shafer & Town tract, lot 27, personal property and poll tax — 6 83
10940 Jos M Figge—Ord's survey
Lot 7, block 73 — 4 91
Personal property — 2 39
10941 Mrs Caroline M Seymour, mortgage interest in Ord's survey, lot 7, block 73 — 8 06
10971 H N Jarvis, mortgage interest in O W Childs' 200-lot tract, lot 4, block 5 — 10 58
10972 H N Jarvis, mortgage interest in Williamson tract, lot 1, block 2 — 3 96
11033 Albert C Day, mortgage interest in East Los Angeles
East 55 feet of north 150 feet of east one-half of block 22 — 11 59
East 50 feet of west 110 feet of north 150 feet of block 22 — 28 22
11037 Mary C Hernandez and A R Hernandez—Ord's survey
North 25 feet of lot 7, block 35 — 3 02
Lot 13, block 35½ — 21 91
Personal property and poll tax — 4 81
11054 David Antunez—Aliso tract, lot 16 block R, personal property and poll tax — 5 92
11070 California Loan and Building Association, mortgage interest in O W Childs' 200-lot tract, lot 14 block 2 — 1 51
11072 Geo Merrill, mortgage interest in Marathon tract
Lot 1, block 10 — 45 86
Lot 2, block 10 — 1 76
Lot 3, block 10 — 1 76
11102 James H W Pattison, mortgage interest in Pritchard tract, lot 20, block 1 — 2 39
11153 Frank Kaiser, mortgage interest in Fairmount tract, lot 3, block 9 — 11 84
11166 Miss Kate C Hirsch—Hollenbeck tract, lot 15, block 5, and personal property — 1 26
11168 August C Ruschaupt, Brooklyn Heights
Lot 8, block 18 — 94
Lot 1, block 17 — 81
Personal property — 1 82
11169 Henry Bleecker—mortgage interest in Brooklyn Heights
Lot 8, block 18 — 3 97
Lot 1, block 17 — 3 33
11170 Morris H Gustin—Los Angeles Improvement Company's subdivision of lot 1, block 38, H S; lot 11, block Q, personal property and poll tax — 9 54
11171 Mrs W Beyer—Mortgage interest in Los Angeles Improvement Company's subdivision of lot 1, block 38 H S, lot 11, block Q — 9 95
11205 Theodore Mathews—mortgage interest in Beaudry tract No 2, lot 18, block 5 — 6 55
11206 Mrs Mattie C Harris—West Rosas tract, lot 2, block 3, personal property — 1 76
11256 Frederick H Tubbs—Shaw tract, lot 14, block 3 — 1 13
11264 Andrew F Darling—Grand Avenue Addition to Maskell tract
Lot 1 — 6 80
Ord's survey—north 20 feet of south 60 feet of lot 7, block 12 — 16 82
11267 Elizabeth Chauvin—mortgage interest in Ord's survey, north 20 feet of south 60 feet of lot 7, block 12 — 27 02
11272 John W Bear—Grand Avenue Addition to Maskell tract, lot 9, personal property and poll tax — 5 13
11291 Mrs Catherine Flieschman—mortgage interest in Ducasse tract, lot 4 — 18 01
11314 G W Tubbs—mortgage interest in Walnut Grove tract, lot 18, block C — 2 92
11333 J J Warner—mortgage interest in Morris Vineyard tract
Lot 2, block B — 28 22
Lot 3, block B — 35 91
11334 Sarah E Evans—May tract
Lot 62 — 76
Lot 63 — 68
11344 Cornelius W Gregory—C W Gregory's subdivision of lots 16 and 17, Schieffelin tract, lot 4 and personal property — 4 98
11421 Chas Tessel—Geo Cumming's subdivision of lots 2 and 3, block 60, H S; lot 4, block H — 1 26
11423 Thomas J Cramer—Beach's subdivision of lots 4, 5, 6 and 7, Griffin's Add. to East Los Angeles, south 10 feet of lot 8, block C, personal property and poll tax — 5 00
11436 Mrs Mary E Wilson—mortgage interest in Brooklyn Heights, lot 6, block 8 — 3 59
11438 Edward R Van Horn—mortgage interest in Pritchard tract, lot 6, block 1 — 8 06
11457 Wm H L Buffington—Martin tract
South 120 feet of lot 20, block B — 88
South 120 feet of lot 21, block B — 88
South 120 feet of lot 22, block B — 1 00
11474 Robt N C Wilson—East Los Angeles
Lot 1, block 15 — 8 44
Lot 2, block 15 — 3 90
Lot 3, block 15 — 3 90
Lot 7, block 15 — 1 82
Lot 9, block 15 — 1 32
Personal property and poll tax — 7 97
11491 Jacob Kuhrts—mortgage interest in Nettleton's subdivision of Ellis tract
Lot 5 — 4 09
Lot 6 — 4 09
11525 Mrs Ellen Larkins—Mott tract—North 52 feet of west 100 feet of lot 10, block G — 25 70
Personal property — 11 08
11562 Miss H Williams—Mott tract, north 40 feet of lot 5, block J, personal property and poll tax — 10 47

No.	Name and Description.	Total tax and cost
11593	W H Spear—Mortgage interest in Wicks' Subdivision of Garbolina, Cooper, South & Porter tract	
	Lot 218	1 13
	Lot 219	1 13
	How tract, lot 18	1 13
11608	Ed A Pruess—Lot 178 feet front on east side of Hope street, between Cameron tract and Cunningham tract, bounded north by Cameron tract, east by alley, south by Cunningham tract, west by Hope street	13 35
11617	Main Street Savings bank and Trust Company—mortgage interest in Wicks' Subdivision of Germain & Archibald tract	
	Lot 67	75
	Lot 68	75
	Lot 69	75
	University Addition, lot 74	1 13
	Lot 75	1 13
	Lot 76	1 01
	Lot 77	1 13
11623	L O Merrill—Morena Vineyard tract, lot 10, block C	1 13
11633	C N Wilson—Fort Hill tract, lot 7, block B	29 97
	Lot 8, block B	26 58
	Poll tax	4 50
11670	Frank E. Avila—6 acres of land on north side of Macy street, bounded north by Banchet, east by Gulay, west by Banchet and Los Angeles Orphan Asylum.	30 80
	In Avila tract	
	Lot 1	2 64
	Lot 2	2 64
	Lot 3	2 64
	Lot 4	2 64
	Lot 5	2 83
	Lot 6	2 65
	Lot 7	2 64
	Lot 8	2 64
	Lot 9	2 64
	Lot 10	2 64
	Lot 11	2 64
	Lot 12	2 65
	Lot 13	2 64
	Lot 15	2 83
	Lot 16	2 83
	Personal property and poll tax	4 81
11677	Main Street Savings Bank and Trust Company—mortgage interest in Ord's Survey, north 20 feet of lot 8, block 35	3 02
11692	Mauricio M Reyes—Lot 54 feet front by 104 feet deep, commencing 309 feet south of southeast corner of of Main and Seventh streets, bounded north and east by P Reyes, south by D Botiller, and poll tax	31 84
11698	Jas M Irvine—Toppan's subdivision of lot 4, block 39, H S, lot 18, block B, and poll tax	8 59
11704	McDowell Cooper—Glassell's subdivision of lots 6 and 7, block 39, H S lot 2, block F, and poll tax.	5 13
11721	Henry R Stevens, George A Stevens, Henrietta Stevens—Bunker Hill tract, W 60 feet of north 131.82 feet of lot 12, personal property and poll tax	6 89
11728	Wm G Kerchoff—mortgage interest in Ducasse tract,	
	Lot 15	2 64
	Lot 27	10 96
11731	Mollie B Meyers—mortgage interest in J M Brook's subdivision of Philbin tract,	
	Lot 88	2 52
	Lot 90	2 52
11741	Mrs Emily W Alexander, mortgage interest in Park tract, lot 7, block 13	12 78
11748	N K Wade—mortgage interest in May tract,	
	Lot 51	3 52
	Lot 52	1 26
11754	Catherine A Donaldson—mortgage interest in O S, lot 10, block 30	54 68
11750	Edward L Hatten—mortgage interest in Dimmick track, lot 20	3 02
11771	Security Loan and Trust Company, Mortgage interest in Meyer block, lot 24	7 74
	Mortgage interest in Nichol's addition to West Los Angeles, lot 3, block 4	3 34
11775	John H Barrett — Walnut Grove tract, lot 15, block C, personal property and poll tax	7 46
11776	G W Tubbs—mortgage interest in Walnut Grove tract, lot 15, block C	3 33
11780	Heirs of Refugio D de Roberts—Reys' Vineyard tract, lot 3, personal property	6 61
11783	Mrs Frances F Peck—mortgage interest in Goldsworthy Eighth street tract, south 30 feet of east 80 feet of lot 56	4 28
11809	Main Street Savings Bank—mortgage interest in Goldsworthy Sixth street tract	
	Lot 1	20 09
	Lot 2	6 61
	Lot 3	7 24
	Lot 4	9 07
	Mortgage interest in Goldworthy Ninth street tract	
	Lot 4	2 33
	Lot 5	2 33
	Lot 12	2 45
	Lot 13	2 32
	Lot 14	2 45
11816	August Krug—mortgage interest in Williamson tract, lot 10, block 4	3 02
11835	John D McAuliffe—Ord's Survey, east 40 feet of lot 10, block 77	6 17
	Personal property and poll tax	2 14
11842	Mrs Mary A Foote—Moore and Kelleher's subdivision of lot 5, block 60, H S, west 50 feet of lot 6, block D	10 58
11869	Mrs Ellen Bedortha—mortgage interest in St Pauls Episcopal church subdivision of part of lot 1, block 37, H S, lot 20	11 84
11870	George B Lyon—mortgage interest in Victor Heights—	
	Lot 5	3 02
	Lot 6	3 02
	Lot 111	2 39
11893	Chas H Connell—Mott tract, lot 8, block Q, personal property and poll tax	5 13
11898	California Loan and Trust Company—mortgage interest in Brooklyn tract, north 150 feet of lot 5, block 6	2 70
11917	California Loan and Trust Company—mortgage interest in Park tract, lot 2, block 8	1 51
11933	John Shaffer—mortgage interest in Moran tract, lot 10, block B	22 55
11939	Mrs Susan Hatch—mortgage interest in Moore & Kellehers subdivision of Lot 5, block 60, H S	
	Lot 1, block H	5 54
	East 20 feet of lot 3, block H	1 76
11949	Mrs Euphrasine Brossmer — lot fronting 76 feet on south side of 1st street between San Pedro and Vine, bounded west by lot 12a, Murat Garden tract and east by L Schenck, also in Murat Garden tract, lot 12a	23 18
11958	Mrs Mary Bainter—Brown & Adams subdivison on East Pico street, lot 10, block E, personal property	1 44
11970	Mrs Delfina Varelas—a lot 25 feet front on east side of Los Angeles street, bounded north by Banchet south by Newmark, between Marchessault and Aliso street	14 36
	Personal property	1 82
11975	Chas O Haskin—mortgage interest in Beaudry tract No 1, north half lot 15, block 1	13 10
12014	Carl Richel—mortgage interest in Shafer & Lanterman's subdivision of Montague tract, lot 4, block A	4 60
12024	Andrew Raines—Alanis Vineyard tract lot 31	2 89
12030	J H Book—mortgage interest in Alvarado Heights tract, lot 26, block 3	7 87
12040	Frank Hindinger—mortgage interest in Stephenson subdivision of part of Garey place tract, lot 36	3 65
12048	John Weber—mortgage interest in Daman and Millard's subdivision of Shaw tract, west 33 feet of lot 12, block 7	6 17
12067	D A Saum—lot 52 feet on west side of Clover street, bounded north by U O, east by Clover street, west by Beaudry, south by I L Day, between Kuhrts and termination of Clover st.; personal property	5 85
12098	Madaline Bailey—mortgage interest in Garey tract, Walnut avenue addition, lot 14	6 17
12099	Mrs Ida Wyatt—Los Angeles Improvement Company's subdivision, lot 6, block 39, H S,	
	Lot 1, block F	1 76
	Personal property	2 52
12111	Mrs Isabella Splane—mortgage interest in Mott tract, east half lot 10 block H	4 28
12116	Robt J Lindsey—East Los Angeles tract, south 20 feet of lot 15, block 4, personal property	1 26
12117	Oscar K Keefer—mortgage interest in East Los Angeles tract	
	North 20 feet lot 13 block 4	5 16
	South 20 feet lot 15, block 4	2 01
12119	Antonio and Theresa Labory—mortgage interest in O S subdivision of block 72	
	Lot 8	6 99
	Lot 9	6 61
12125	G W Tubbs—mortgage interest in Hunter Highland View tract, (irrigable lots,)	
	Lot 20	5 22
	Lot 21	5 23
	Lot 23	6 17
12140	Chas L Cross—mortgage interest in Mrs Gleason's subdivision part lot 5, block 73, H S, lot 23	6 80
12152	Herman Schindler—Schindler's subdivision part of Pioneer Building Lot Association	
	East 110 feet lot 12	2 20
	All lot 25	4 72
	Personal property	2 26
12154	J A Rapp—mortgage interest in Schindler's subdivision of part of Pioneer Building Lot Association	
	East 110 feet of lot 12	1 57
	All of lot 25	3 21
12178	Alonzo B Barker—mortgage interest in Sunset tract, lot 4, block E	3 65
12188	W B Stewart—mortgage interest in Mott tract, subdivision of block E, lot 3	22 55
12206	Peter Wagner, J W Browning's subdivision, lots 4 and 5, Matthews and Fickett tract, lot 7 block D	4 91
12208	Ardilla Dodson—mortgage interest in Sabichi tract, lot 9, block 5	4 91
12226	Hattie M Teel—mortgage interest in East Los Angeles, lot 4, block 13	30 11
12228	Enoch Pepper—mortgage interest in Arlington tract	
	Lot 18	8 06
	North 10 feet lot 19	2 01
12253	Witmer Bros & Co—mortgage interest in subdivision of lots 3 and 4, Highland tract in lot 6, block 39, H S, lot 43, block 4	13 10
12256	Jacob Wilson—mortgage interest in Evergreen tract, lot 17	2 20
12263	Mrs L M Thompson—lot 75x227 on west side of Orange street, bounded north by Toberman, east by Parlin west by Hubbell, between Loomis and Pearl streets, personal property	2 14
12289	Mrs Mary C Hackett—Judson tract, east 46 feet of lots 39 and 40, and east 46 feet of north 12 feet of lot 41	6 80
12290	Thomas Thomson—mortgage interest in Judson tract, east 46 feet of lots 39 and 40, and east 46 feet of north 12 feet of lot 41	14 36
12302	Daniel J Harris—mortgage interest in Longstreet tract, lot 57	47 10
12317	Mrs Francis a Burkhart—Park tract, west one-half of lot 8, block 22, personal property	4 41
12313	Miss Elizabeth Schley—Maple Ave tract, lot 14	4 53
12232	Pliny Newhall—mortgage interest in Angeleno Heights	
	Lot 18, block 28	3 02
	Park tract lot 18, block 16	5 85
12335	John G Gnase, Moore & Kelleher's subdivision	
	Lot 6, block 60, H S, lot 2, block I	2 14
	Lot 4, block I	2 01
12404	S Reina—mortgage interest in lot 50x100 feet on west side of Custellar street, 60 feet north of Bellevue avenue	4 28
12409	Mrs Mary A Kinman—Hege tract, lot 4	3 02
12424	Osgood M Baldwin—mortgage interest in Shafer & Lanterman's Subdivision of Montague tract, lot 35, block D	7 11
12441	James Whittaker—mortgage interest in Grand Avenue Addition to Maskell tract, lot 12	2 14
12442	William Flood—Ballesteros tract, lot 76, personal property and poll tax	4 88
12462	George W Finch—Grand Avenue Addition to Maskell tract, lot 10, personal property	1 13
12500	Southern California Loan Association—mortgage interest in Workman & Hollenbeck tract, lot 20, Block 4	8 06
12502	Miss Emma Darlinger—Brooklyn tract, lot 3, block 2	3 02
12542	Katie Soper—mortgage interest in City Center tract, lot 31, block 2	5 54
12606	E M Funk, Paul Felt, Jos Daniels, C Manolm and John Hutton—mortgage interest in F E Funk's Subdivision of Valenzaela tract, lot 23	2 52
12632	Oliver S Bond—mortgage interest in Moore & Kelleher's subdivision of lots 5 and 6, block 60, H S, lot 2, block F	7 56
12649	Mrs Lizzie Calvin—M L Wicks' Subdivision of Garbolino, Cooper, South & Porter tract, lot 121, personal property	75
12653	W M Pearsall—Ames Subdivision of Glassell tract, lot 2, block 1, personal property and poll tax	7 52
12661	Geo W McClure—Moore and Kelleher's Subdivision of lot 2, block 60, H S lot 7, blk I, personal property and poll tax	5 38
12662	C L Chick—mortgage interest in Moore & Kelleher's subdivision of lot 2, block 60, H S. lot 7, block I	8 63
12665	Mrs Sarah B Hawkins—3½ acres of land, bounded north by Alamo street, east by McQuaid tract, south by Pratt land, west by Watson's land, personal property	5 54
12666	Mrs Emily Gird Pratt—Mortgage interest in 3½ acres of land, bounded north by Alamo street, east by McQuaid tract south by Pratt's land, and west by Watson's land	14 05
12672	W A Norton—mortgage interest in Orchard tract, lot 20, block 1, lot 21, block 1	9 82
12673	Thomas Ivatt Woods—Friend tract, lot 12, personal property	1 80
12676	Witmer Bros & Co—mortgage interest in Clarabella tract	
	South 30 feet lot 9, block B	3 33
	North 10 feet lot 10, block B	1 45
12690	Mrs Elizabeth B Ditch—Bush & Crawford's subdivision [Crawford] lot 20, personal property	1 00
12694	Robt J Spear—Wilson & Gillis' subdivision McQuaid tract, lot 10, personal property	1 95
12697	Mrs Clara Annie Hutchins—mortgage interest in Schmitt tract, half interest in lot 7	5 86
12717	S A Flemming—mortgage interest in Angel Reyes Seventh street tract	
	Lot 5	16 19
	North 24 feet lot 6	10 01
12720	Leonidas E Asevedo—East Los Angeles, north half lot 10, block 18, personal property and poll tax	5 07
12746	S A Flemming—mortgage interest in O S, north 40 feet of south 80 feet, lot 10, block 16	74 84
12760	E J Abbott—mortgage interest in West Los Angeles tract	
	Lot 5, block C	428
	Lot 6, block C	8 06
	Lot 7, block C	4 28
	Lot 26, block C	4 28
	Lot 27, block C	4 91
	Lot 28, block C	4 28
12779	Mrs E M Cameron—mortgage interest in Fairmount tract, lot 8 block 7	6 80
12791	First National Bank—mortgage interest in Judson tract, lot 17	25 70
12,833	L A Infirmary—Mortgage interest, East Los Angeles—	
	Lot 42	17 32
	North 426 feet lot 43	8 88
12,840	Helen Godfrey—Mortgage interest in Park tract lot 10, block 13	22 23
12,845	Frederick Moss—B F Howard & Co's subdivision of Bliss tract—	
	Lot 7, block D	3 14
	E B Millar tract—	
	Lot 4, block D	1 70
	Lot 5, block D	1 69
12,887	Helene Losee—Mortgage interest in W J Fishers subdivision of Kohler & Frohling tract, lot 11, block B	2 77
12,891	James G Howard—Mortgage interest in Park tract, lot 4, block 9	35 15
12,903	Erhard Glop—Mortgage interest in Cable Road tract, lot 7, block C	2 07
12,930	Adelaida E Hamilton — Huber tract—	
	Lot 4, block 51	9 19
	South 10 feet lot 5, block 51	1 89
	Personal property	1 83
12,931	Miguel Leoni —Mortgage interest in Huber tract—	
	Lot 4, block 51	77 48
	South 10 feet of lot 5, block 51	11 71
12,952	Frank M Towsend—Mortgage interest in Mot tract—	
	North 40 feet of lot 17, block R, and South 10 feet of lot 18, block R	11 84
12,975	Henry H Benedict—3¾ acres of land in northwest corner of lot 4 block 72, H S, being a rectangular lot 400 feet on Soto street, and 337¾ feet on Louisiana avenue	3 53
	3 8-100 acres of land in lot 4, block 72, H S, commencing at southwest corner of J W Strong's land, thence west 337¾ feet, north 405 feet, east 337¾ feet, south 405¼ feet to beginning	3 15
	Lot on west line of Pearl street, 60 feet front by 165 feet deep, bounded south by Mrs Hammond, north by Hough, west by Patton, between Eigth and Lincoln streets	7 43
	Personal property	9 95
12,977	Farmers' & Merchants' Bank—Mortgage interest in lot on west line of Pearl street, 60 feet front by 165 feet deep, bounded south by Mrs Hammond, north by Hough, west by Patton, between Eighth and Lincoln streets	29 48
12,988	Joel Spohn—Mott tract, lot 3, block Z	1 76
13,017	Ruth W Patton—Mortgage interest in 11-12 interest in a lot on east side of Alameda street, bounded north by Beaudry, south and east by Mission street, west by Alameda street (known as Naud's warehouse)	95 60
13,118	Thomas M Joseph—Hay's addition to sunset tract—	
	Lot 1	1 76
	Personal property	1 44
13,027	Samuel S Bergy—Mortgage interest in Hay's addition to Sunset tract, lot 1	3 97
13,036	Mrs Anna Fay—Clifton tract—	
	Lot 21	94
	Personal property	75
13,037	John W Steele—Mortgage interest in Clifton tract, lot 21	1 76
13,055	John McCreal—Schiller tract—	
	Lot 8, block D	3 02
	Lot 9, block D	3 02
	Personal property	6 68
13,056	William Bettig—Mortgage interest in Schiller tract—	
	Lot 8, block D	9 32
	Lot 9 block D	10 58
13,077	Fred H McAllister — Angeleno Heights, lot 9, block 6, personal property and poll tax	6 89
13,078	Daniel J Harris—Mortgage interest in Angeleno Heights, lot 9, block 6	15 62
13,089	Juana A Neal—Ord's survey—	
	North 60 feet lot 3, block 4	265 54
	North 20 feet of south 60 feet lot 2 block 4	56 76
	Personal property	17 13
13,117	John A Gordon—Gleason's subdivision lo 5 block 73, H S, lot 26, personal property	3 27
113,18	Alexander Young—Mortgage interest in Gleason's subdivision lo 5, block 73, H S—	
	Lot 25	3 02
	Lot 26	3 02
13,123	William V Johnston — Orange Heights tract, lot 66, personal property	2 71
13,124	George R Shatto—Mortgage interest in Orange Heights tract, lot 66	10 58
13,130	John Merwin—Mortgage interest in Brooklyn tract—	
	Lot 2, block 4	3 02
	Lot 5, block 4	3 02
13,150	Mrs Elizabeth Hunter—East Los Angeles—	
	Lot 9, block 23	8 82
	Lot 11, block 23	5 03
	Lot 13, block 23	5 04
13,151	Stanley & Henry—Ord's Survey, south 54 feet of north 90 feet of west 150 feet, lot 9, block 35, personal property	15 87
13,152	Mrs Margaret I Hardy—Mortgage interest in Ord's Survey, south 54 feet of north 90 feet of west 150 feet of lot 9, block 35	7 30
13,160	John O D Shearon — Hayes's tract, lot 14, block B, personal property and poll tax	5 07
13,183	Mrs Mary J Rich and James J Rich—Griffin's addition to East Los Angeles—	
	South 110 feet of west one-half of lot 17	15 94
	Personal property	1 07
13,186	Mrs Annie Wilson, mortgage interest in a lot 46 feet front on Spring street, 118 feet north of Franklin street, bounded north by Ponet and south by Phillips	50 90
13,227	Edwin Blake—Mortgage interest in Blake tract, a lot fronting 156 feet on Lottie street by 331 feet on north line of Willie street	2 14
13,266	Francisco L Reyes — Reyes Seventh street tract, lot 7, personal property and poll tax	4 81
13,270	Thomas M Bowers — Fort Hill tract, lot 15, block 7, personal property	82
13,286	Madam Bertha Ziska—Mortgage interest in Beaudry tract—	
	East 92 feet of lot 7 block 3	32 00
	Beaudry tract No. 2, lot 5, block 3	3 65
13,313	John A Church—Mortgage interest in Sabichi tract, lot 6, block 1	6 80
13,323	Charles R Paris—Walnut Grove tract—	
	Lot 13, block C	9 28
	Lot 14 block C	2 58
	Personal property	8 07
13,324	George W Tubbs—Mortgage interest in Walnut Grove tract—	
	Lot 13 block C	9 89
	Lot 14, block C	2 83
13,287	Madam Bertha Ziska—Mortgage interest in Martin tract—	
	Lot 17, block A	6 80
	North 25 feet lot 16, block A	3 65
13,354	Mrs Carmeta Polanco—José Severiano Ybarra tract lot 10	1 13
13,354	Mrs Flora A Averill—Beaudry tract, east 55 feet of west 105 feet of lot 9, block 2	19 40
	Personal property	1 76
13 379	W F and A D Childress—Mortgage interest in Kiefer tract, lot 41	1 51
	Woolen Mill tract lot 8, block 8	8 94
13,383	John D Williamson—Brooklyn tract, lot 1, block 10, personal property and poll tax	5 45
13,399	James H McMurry — Mortgage interest in Angeleño Heights, lot 14, block 1	20 66
13,417	Frank H Lemon—Orchard tract, lot 11, block 5, personal property and poll tax	4 75
13,428	Jos Conger—Mortgage interest in West Rosas tract, lot 19, block 3	11 21
13,444	H G Hall—Mortgage interest in Dana tract subdivision of lots 6, 7, 8, 9 1 11, lot 25	3 02
13,454	Patrick Hannahan—Mortgage interest in Montague tract, lot 23, block D	9 64
13 466	Charles Tiebout—Mortgage interest in Highland tract, addition No 1—	
	Lot 26 block 5	2 70
	Lot 28, block 5	2 71
	Beaudry tract No 2—	
	Lot 23 block 5	3 52
13,472	Simon Levy—Cameron tract, lot 18, block C, north 20 feet lot 17 block C	7 11
	Personal property and poll tax	9 67
13,492	National Bank of California—Mortgage interest in O W Child's 200-lot tract—	
	Lot 1, block 15	9 82
	Lot 2, block 15	14 99
	Lot 3, block 15	7 43
13,509	Jacob Hommell—Mortgage interest in Stevens's subdivision of lots 17 to 23, block H, Fort Hill tract, lot 4	4 91
13 510	J G McCallum—Mortgage interest in Stevens's subdivision of lots 17 to 23, block H, Fort Hill tract—	
	Lot 5	4 91
	Lot 11	3 02
13,518	Mrs Effie M Neustadt—Mortgage interest in Ord's Survey, north 36 feet of south 71½ feet of east 115 feet of lot 1, block 10	13 12
13,543	Rachael E Allen—Mortgage interest in S A Widney tract, lot 3	1 45
13,546	Martin V Biscailuz—Orchard tract, lot 11, block 1, personal property	6 80
13,547	St Vincent's College—Mortgage interest in Orchard tract—	
	Lot 11 block 1	12 47
	Lot 12, block 1	7 43
13,557	J Mascarel—Mortgage interest in lot 42 feet on west side Upper Main street between Short and Walters streets, bounded north by Simons, east by Greene, west by New High street	41 32
13,562	Sarah A Day—Mortgage interest in Johnston tract	
	Lot 14, block A	6 80
	Lot 16, block A	6 80
13,569	James H Mulkey—Alfred James's tract, lot 10, Personal property and poll tax	24 16
13,570	W R Jones—Mortgage interest in Alfred James tract, lots 10 and 11	81 77
13,596	John Malby—Lot 44 feet front on north side East Pico street and 110 feet deep between San Julian street and Myrtle avenue extended to East Pico street, bounded west by land of Smith H Seth, E by lot 10, block 15 O W Childs 200 lot tract, and land of U O	2 14
13,627	J F Harvey—Mortgage interest in lot fronting 168 19-12 feet on north Side de Barber street by 194 feet deep, bounded east by W H Stewardson, west by Dr W S Severance	11 21
13,638	Herman Silver—Deed of trust interest in Hege tract—	
	Lot 1	31 37
	Lot 2	32 63
13,640	Herman Silver—Deed of trust interest in Lake Shore tract—	
	Lot 4, block A	2 26
	Lot 5, block A	2 27
	Lot 6, block A	2 39
	Lot 7, block A	1 89
	Lot 8, block A	1 88
	Lot 9, block A	1 88
	Lot 10, block A	1 82
	Lot 11, block A	1 82
	Lot 12, block A	1 83
	Lot 13, block A	1 82
	Lot 14, block A	1 83
	Lot 15, block A	2 01
	Dr. Hagan's subdivision part of Lake Shore tract—	
	Lot D, block D	2 96
	Lot E, block D	2 64
	Lot F, block D	3 40
13,646	Mrs P B de Haley—5 acres of land in San Antonio Rancho, bounded north by Mrs Valenzuela, east by Mrs Baker, south and west by Mrs Valenzuela, personal property	1 95
13,654	James Roche—Mortgage interest in Robinson's subdivision of west one-half of lot 5, block 28, H S—	
	Lot 1, block A	81
	Lot 5, block A	82
	Lot 6, block A	81
	Lot 7, block A	82
	Lot 8, block A	81
	Lot 9, block A	82
	Lot 10 block A	81
	Lot 13 block A	82
	Lot 14 block A	81
	Lot 15, block A	82
	Lot 16, block A	81
	Lot 17, block A	82
	Lot 18, block A	81
	Lot 19, block A	82
	Lot 20 block A	81
	Lot 21 block A	82
	Lot 22, block A	81
	Lot 9, block B	82
	Lot 10, block B	81
	Lot 11, block B	82
	Lot 12, block B	81
	Lot 13 block B	82
	Lot 14 block B	81
	Lot 15 block B	82
	Lot 16, block B	81
	Lot 19, block B	82
	Lot 20, block B	81
	Lot 21, block B	82
	Lot 22, block B	81
	Lot 2, block C	1 01
	Lot 3, block C	1 00
	Lot 4, block C	1 01
	Lot 5, block C	1 00
	Lot 6, block C	1 01
	Lot 7, block C	1 00
	Lot 8, block C	1 01
	Lot 9, block C	1 00
	Lot 16, block C	1 00
	Lot 19 block C	1 0
	Lot 20, block C	1 00
	Lot 21, block C	1 01
	Lot 1 block D	1 00
	Lot 10, block D	1 4
	Lot 11, block D	1 4
	Lot 18, block D	1 0
	Lot 19, block D	1 01
	Lot 20, block D	1 00
	Lot 21 block D	1 0
	Lot 22, block D	1 00
	Lot 23, block D	1 01
13,656	L C Moore—Mortgage interest in Woolen Mill tract east 80 feet of west 110 feet, lot 11, block 7, east 80 feet of west 110 feet, lot 12, block 7	8 06
13,657	L C Moore—Mortgage interest in Woolen Mill tract, west 30 feet of lot 11, block 7, west 30 feet of lot 12, block 7	8 69
13 668	J P Monroe administrator — Mortgage interest in West Rosas tract, lot 8, block 1	24 44
13,697	A C Shafer and F D Lanterman—Mortgage interest in Shafer & Lanterman subdivision of Montague tract—	
	Lot 11, block B	4 91
	Lot 12, block B	4 91
13,700	Mrs Margaret L McCarroll and W J McCarroll, Los Angeles Improvement Company's subdivision lots 2, 3, 7 and 8, block 39, H S, lot 13, block 21, personal property and poll tax	4 69
13,712	William I Foley—Conant's subdivision, part of lot 5, block 73, H S, lot 12, personal property and poll tax	6 07
13,716	Mrs Arcada A de Rivera—Alvarado tract—	
	Lot 10	14 48
	Lot 12	3 52
13,722	John L Davis—Ellis tract, lot 93, personal property	2 07
13,725	Frank Freidman—Mortgage interest in subdivision of south part of Carr tract, lot 11	6 80
13,726	Mary E Johnson—Mortgage interest in lot on southeast corner of Patrick and Thomas streets, fronting 165 feet on Patrick street and 2 6 feet on Thomas street, being a rectangular lot	3 65
13,749	Nathan Fletcher — Orchard tract—	
	Lot 18, block 4	19 40
	Lot 19, block 4	19 40
13,752	Southern California Loan Association—Mortgage interest in E A Miller's subdivision of lots 33, 34 and 35, Workman & Hellman subdivision lot 27	5 85
13,758	J M Weitz—Mortgage interest in Yarnell's subdivision of lot 4, block 38, H S—	
	Lot 23	2 70
	Lot 25	23 18
13,778	Frank Kaiser—Mortgage interest in Woodworth tract, lot 29	27 59
13,780	Edwin F Sawyer—Mortgage interest in Highland View tract, 3 acres of land, bounded north by city line east by Pasadena avenue, south by Strome's subdivision west by Santa Fé Railroad	11 84
13,794	William H Barnard—Barnard tract, land bounded north by Washington street, east by Grand avenue, Parker and Barnard and self, south by south line of Barnard tract, west by land of Mrs W R Rowland, also in Barnard tract a lot fronting 48 feet on west side of Grand avenue, by 1 2 feet deep, bounded north by Mrs Parker, south by Mrs Barnard, west by self	63 50
	Personal property	5 54
13,801	Nathan Cole—Mortgage interest Woolen Mill tract, lot 6, block 11	82
13,810	A M Foster—Mortgage interest in Hunter Highland View tract, west 2 acres of river lot 1	4 28
	Undivided half interest in south 7 41-100 acres of river lot 1	1 45
13,813B	Farmers' and Merchants' Bank—Mortgage interest in triangular lot fronting 120 feet on Macy street and 285 feet on Alameda street and 285 feet on New Main street	44 60
	Lot fronting 89 feet on west side New Main street by 42 feet on south side Walters street, bounded west by McIlhenry, do Abila, Stimson et al	19 40
13,813F	Asa Hunter—Mortgage interest in Perry Villa tract—	
	Undivided half of lot 4, block A	1 32
	Undivided half of lot 5, block A	1 13
	Undivided third of lot 6, block A	88
	Undivided third of lot 7, block A	94
	Undivided third of lot 8, block A	94
	Undivided third of lot 12, block A	82
	Undivided third of lot 13, block A	81
	Undivided third of lot 14, block A	82
	Undivided third of lot 15, block A	81
	Undivided third of lot 16, block A	82
	Undivided third of lot 17, block A	81
	Undivided third of lot 18, block A	82
	Undivided third of lot 19, block A	81
	Undivided third of lot 20, block A	82
	Undivided third of lot 21, block A	81
	Undivided third of lot 22, block A	82
	Undivided third of lot 23, block A	81
	Undivided third of lot 24, block A	69
	Undivided third of lot 25, block A	69
	Undivided third of lot 26, block A	68
	Undivided third of lot 10, block B	1 00
	Undivided third of lot 11, block B	1 00
	Undivided third of east one-half of lot 12, block B	75
	Undivided third of lot 28, block B	75
	Undivided third of lot 29, block B	76
	Undivided third of lot 30, block B	75
	Undivided third of lot 31, block B	75
	Undivided third of lot 32, block B	76
	Undivided third of lot 33, block B	76
	Undivided third of lot 34, block B	75
	Undivided third of lot 35, block B	75
	Undivided third of lot 36, block B	75
	Undivided third of lot 37, block B	76
	Undivided third of lot 38, block B	75
	Undivided third of lot 39, block B	69
	Undivided third of lot 40, block B	69
	Undivided third of lot 41, block B	69
	Undivided third of lot 42, block B	69
	Undivided third of lot 43, block B	69
	Undivided third of lot 44, block B	69
	Undivided third of lot 45, block B	69
	Undivided third of lot 46, block B	68
13,813G	Asa Hunter—Mortgage interest in Perry Villa tract—	
	Undivided half of lot 4, block A	88
	Undivided half of lot 5, block A	81
	Undivided third of lot 6, block A	75
	Undivided third of lot 7, block A	69
	Undivided third of lot 8, block A	69
	Undivided third of lot 12, block A	63
	Undivided third of lot 13, block A	62
	Undivided third of lot 14, block A	62
	Undivided third of lot 15, block A	63
	Undivided third of lot 16, block A	63
	Undivided third of lot 17, block A	72
	Undivided third of lot 18, block A	62
	Undivided third of lot 19, block A	62
	Undivided third of lot 20 block A	63
	Undivided third of lot 21, block A	63
	Undivided third of lot 22, block A	63
	Undivided third of lot 23, block A	63
	Undivided third of lot 24, block A	56
	Undivided third of lot 25, block A	56
	Undivided third of lot 26, block A	56
	Undivided third of lot 10, block B	82
	Undivided third of lot 11, block B	75
	Undivided third of east half of lot 12, block B	63
	Undivided third of lot 28, block B	62
	Undivided third of lot 29, block B	63
	Undivided third of lot 30, block B	69
	Undivided third of lot 31, block B	63
	Undivided third of lot 32, block B	63
	Undivided third of lot 33, block B	63
	Undivided third of lot 34 block B	6
	Undivided third of lot 35, block B	62
	Undivided third of lot 36 block B	63
	Undivided third of lot 37, block B	62
	Undivided third of lot 38, block B	69
	Undivided third of lot 39, block B	63
	Undivided third of lot 40, block B	63
	Undivided third of lot 41, block B	62
	Undivided third of lot 42, block B	63
	Undivided third of lot 43, block B	62
	Undivided third of lot 44, block B	63
	Undivided third of lot 45, block B	6
	Undivided third of lot 46, block B	63
13,8131	Mrs Carrie E Farnham—Mortgage interest in Sanchez tract, lot 23, block 24	11 21
13,836	Henning P Otten—E A Miller's subdivision of lots 33 to 35, Workman & Hellman's subdivision of lot 2, block 72, H S, lot 29	1 13
	For poll tax	4 50
13,845	Citizens Water Company—Victor Heights tract—	
	Lots 133 to 144 inclusive, except 4 feet on west side of lot 133	36 21
	Lot commencing on west line of Pearl street, 148 feet north of northwest corner of Pearl and College street west 250 feet, north 25, west to corner of lots lots 128 and 129, Victor Heights tract, thence north 333 76-100 to south line of Pearl street, east along said line of Pearl street, thence southeast on curve of said street, thence south to place of beginning	45 86
	Lot commencing at northeast corner of lot 25, block 32, Angeleno Heights, north 158 88-100 feet, thence east 313 15-100 to north boundary of said tract, thence east 190 feet, thence along east boundary of said tract, west 190 to beginning	10 58
	8 acres in Arroyo Seco, mark N W Stowell, bounded north by Jeffries tract, west by Los Angeles River, southeast by Hamilton tract and S Sifford	5 54
	1 acre square in north portion of Sisters' Hospital land, bounded north by part of lots 1 and 2, Abila tract, east by Beaudry avenue	11 84
	Undivided 10-3300 of a lot in northwest corner lot 1 block 3, H S, bounded north by Ward east by E W Jones et al, south by St Paul's Episcopal Church, west by Hughes	5 23
	Augusta Heights, lot 45, block 3	75
	199,170 feet 2-inch wrought-iron pipe	126 00
	38,450 feet 3-inch wrought-iron pipe	73 14
	51,620 feet 4-inch wrought-iron pipe	163 10
	8700 feet 6-inch cast-iron pipe	55 31
	12,100 feet 8-inch cast-iron pipe	91 97
	1190 feet 1 -inch sheet-iron pipe	3 4
	2400 feet 12-inch cast-iron pipe	31 49
	20,300 feet 13-inch sheet-iron pipe	51 66
	Personal property	17 83
13,854	Samuel Strohm—Daman & Millard's subdivision Shaw tract, lot 13 block 6	3 97
13,885	Pincas Lazarus — City Center tract—	
	Lot 2, block 6	3 33
	Personal property	2 77
13,906	Pacific Railway Company—Bonnie Brae tract—	
	West 50 feet lot 20 block H	3 02
	West 50 feet lot 21 block H	3 02
	West 50 feet lot 22, block H	3 34
	Wilhart tract—	
	Lot 17	9 95
	Lot 18	12 47
	Lot 19	9 9
	Lot 29	3 02
	Lot 30	3 02
	Lot 3	3 02
	Wright's subdivision of Sisters of Charity tract—	
	Lot 20, block 2	2 39
	Stevenson subdivision of part of lot 6, block 6, H S—	
	Lot 4, block 1	3 65
	Lot 5 block 1	9 67
	Lot 6, block 1	9 95
	Lot 7, block 1	9 9
	East Los Angeles north 240 feet of east half lot 1 block 22	12 15
	East Los Angeles north 240 feet of east half lot 2 block 22	24 19
	East Los Angeles north 240 feet of east half lot 3, block 22	11 59
	Lot 1, block 13	23 55
	Lot 2, block 13	191 39
	Ord's survey—	
	Lot 1, block 78	39 56
	Lot 2, block 78	19 40
	Lot 11 block 78	33 26
	South half of lot 12, block 78	9 95
	Lot 5, block 28	230 14
	Monterey tract—	
	Lot 9	3 06
	Lot 10	14 99
	Lot 11	3 65
	Park tract—	
	Lot 1, block D	1 76
	Lot 2 block D	3 02
	Lot 3, block D	1 13
	7610 feet single track horse railroad, old T rails, from Arcadia street to Pleasant avenue and First street, not in operation March 31, 1890	38 30
	14 350 horse railroad, old T rail, from Plaza to end of Kurtz street line on Main and New Main and Kurtz streets	72 82
	7370 feet horse railroad, beginning at Spring and Fifth streets on Fifth to Olive to Twelfth to Figuroa not in operation on March 3, 1891	37 67
	16 580 feet horse railroad (of which 2 miles is steel girder rails and 1½ miles T rails) commencing at Temple block through on Main to First to Spring to Ninth to Pearl to Figuroa to Washington to west line of city limits	97 52
	4100 feet horse railroad old T rails road on Daley street	21 16
	10,900 feet horse railroad, beginning at Fourth and Fort streets through on Fourth to Hill to Sixth to Pearl to Ninth to Alverado	55 94
	52,730 feet 19 miles double track cable railroad Company at Jefferson through on Grand avenue to Seventh to Fort to First to Evergreen avenue. From Grand avenue on Seventh street to Alverado street; from corner Spring and First street on Spring to Main through to Upper Main to Downey avenue to Prichard street	2331 50
	Personal property	566 24
13,907	Lewis Melzer—Ord's survey—	
	Lot 4, block 65	13 10
	Lot 5, block 65	58 46
	Lot 6, block 65	14 23
	Forman tract, lot 27	5 86
	Personal property	4 15
13,910	Fred Gross—Heffner & Baldwin's subdivision of land of Rhende, Irwin & Shea, lot 17	6 80
	Personal property	4 28
13,911	Andrew T Garvey—Martin tract, lot 31, block B	15 62
	Personal property and poll tax	7 71
13,917	August Weber — Longstreet tract, lot 46	10 63
13,922	Mrs. George O Groover—George Dalton street tract—	
	Lot 30, block 4	1 51
	East 20 feet of lot 28, block 4	1 00
	West 40 feet of lot 32, block 4	1 51
	Personal property	1 13
13,937	M T and Mrs Caine, B W Whittaker—R Zellner's subdivision in block 8, L A Homestead tract—	
	Lot 3	5 54
	Lot 4	11 84
	Personal property and poll tax	7 53
13,939	Greenfield Quarles — Longstreet tract, lot 74	9 95
13,955	Obadiah Embody—East Los Angeles, lot 1, block 18	21 92
	Pioneer Building Lot Association, lot 13, block 13	4 28
13,970	George R Shatto — Orange Heights—	
	Lot 44	4 28
	Lot 49	2 71
	Lot 56	4 28
	Lot 58	4 28
	Lot 51	2 39
	Lot 52	4 69
	Lot 26	1 13
	Lot 29	13 10
	Lot 28	1 00
	Lot 20	3 02
	Lot 18	3 02
	Lot 14	3 02
	Lot 2	3 02
	Lot 63	8 06
	Lot 1	3 24
	Lot 13	3 34
	Lot 17	3 34
	Lot 23	19 40
	Lot 31	13 10
	Lot 30	13 10
	Cable Road tract—	
	Lot 20, block D	1 51
	Lot 21 block D	1 50
	Lot 10 block E	1 26
	Lot 11, block E	1 26
	Lot 19, block E	1 26
	Lot 20, block E	1 23
	Lot 21, block E	1 26
	Lot 22, block E	1 25
	Lot 9, block H	1 26
	Ord's survey, south 55 feet of lot 4, block 7 and south 55 feet of east 25 feet of lot 9, block 7	54 00
13,979	John Clark—Buena Vista tract, lot 3, block 2	2 01
13 980	George A Smith—Buena Vista tract, lot 4, block 2	2 64
13,988	Joseph Hutchings — Bernard tract, lot 18	3 52
13,992	Maria Darcy—College Street tract lot 6	3 02
13,997	Owen Hughes—P Beaudry subdivision of lot 12, Abila tract, lot 11	2 08
14,000	W J Bunker and G A Allen—West Depot tract, subdivision of lot 15, Abila tract, lot 3, block 1	3 96
14,001	Alexander C Salano—H S, undivided 11-84 interest in lot 7, block 46	3 97
	Undivided 11-84 interest in lot 2 block 45	3 96
14,002	P Beaudry—West Depot tract, subdivision of lot 15, Abila tract, lot 5, block 2	2 51
14,005	George A Fudicker—Hancock's survey west 7 74-100 acres in lot 2 block 42	7 43
	West 9¼ acres in lot 7, block 42	9 95
14,011	R Dunnigan and C F McNutt—Fort Hill tract, north 30 feet of lot 8, block E	4 23
14,017	H J Stevens—Fort Hill tract, east 10 feet of lot 41, block G	3 02
14,022	W H Campbell—Fort Hill tract, lot 9 block H	21 92
14,024	D B Dunnigan—Fort Hill tract—	
	Lot 14, block H	9 95
	Lot 15, block H	44 60
14,031	Peter F Buckley—Ords Survey, lot 44 feet west side Upper Main by 44 feet east side New High, bounded north by Hart, south by Hodgkins, in block 33	23 18
14 036	Chas M Patton—Ord's survey, west 30 feet lot 12, block 35	9 32
14,037	Mrs Francisco A de Roberts—Ord's survey, north 66 feet less 5 feet on west of lot 3 block 35	10 58
14,038	Rafael Corrasco—Ord's survey, lot 2, block 35	24 94
14,047	A S Hettchero—Ord's survey, north 40 feet lot 9, block 38	13 6
14,050	Mathew Divance—Rosas tract, lot 34	3 40
14,059	G C Moore—West Rosas tract, lot 8, block 4	5 54
14,060	H A Young—West Rosas tract, north 35 20-100 feet of lot 3, block 3	10 58
	South 36½ feet of north 71 35-100 feet of lot 3, block 3	10 58
14,067	Snider & Watt—Beaudry tract No. 2—	
	Lot 9, block 1	13 73
	Lot 11, block 1	4 28
14 069	Bridget Murphy—Beaudry tract No. 2, east 33 feet lot 2 block 2	5 92
14,074	Charles M Stimson—Beaudry tract No 2—	
	Lot 10 block 9	3 27
	Lot 11 block 9	3 78
	Lot 12 block 9	3 27
	Lot 13 block 9	3 78
	Lot 14 block 9	3 27
	Lot 15, block 9	3 78
14,082	J A Sherman—Beaudry tract No. 2, lot 18, block 6	3 02
14,094	Mrs M E Garbett — Victor Heights, lot 118	2 77
14,097	Mark E Lewis—Victor Heights—	
	Lot 19	3 02
	Lot 20	3 02
14,101	John Long — Victor Heights—lot 30	2 07
14 102	Mary E Cole—Victor Heights, lot 45	2 39
14,103	Charles E Sherman — Victor Heights, lot 63	2 39
14,105	J S Baker—Victor Heights, lot 1 8	2 39
14,112	J S Barkler—Victor Heights, lot 197	2 39
14 116	E Burlingame—Victor Heights, lot 173	5 54
14,117	John Reynolds—M L Wicks's subdivision, corner College and Pearl streets, lot 4	14 99
14,119	Hall Stilson & McCrary—21 83-100 acres bounded north by Abila tract, south by Bellevue avenue, east by Los Angeles Infirmary, west by Figueroa street	108 86
14,122	Anna Thoeden—Jose Saberino Ybarra tract, lot 40 feet north side Buena Vista street by 52 feet deep, bounded east by Alfred Salano, west by C Palanco in lot 9	2 39
14,124	Jose J Ybarra—lot 68 feet south side Buena Vista street bounded south by Southern Pacific Railroad Company, east by Lintott	13 73
14,131	L P de Wilhart—et al Wilhart tract, east 30 feet, lot 1	4 28
14,134	Kate Smith—Severano Ybarra tract, lot 7	13 10
14,135	John Beermaker—Mrs Leals subdivision of Ramon Ybarra Vineyard tract, lot 2	9 64
14,137	John F Cooper—Schiefflin tract, lot 8 block 5	4 28
14,139	Heirs of John Wares—Schiefflin tract, lot 8, block 4	4 28
14,140	S C O Barclay—Schiefflin tract, lot 1 block 3	4 28
14,148	R F Del Valle—Lot 70 feet east side Upper Main street, by 72 feet front west side Alameda streets between Watters & College street, bounded north by College street, south by Montague Brothers	52 16
14,151	Elpido Higuera—Lot on west side Alameda street, between Watters and College street, bounded north J M Ybarra, south and west by F S Ybarra.	6 80
14,158	A B Roth—Pomeroy & Mill's subdivision Hollenbeck tract—	
	Lot 7, block 3	3 02
	Lot 8, block 3	3 02
	Lot 9, block 3	3 02
	Lot 10, block 3	3 02
14,159	Roth & Son—Pomeroy & Mills subdivision Hollenbeck tract, lot 11, block 3	4 91
14,160	Anna Kitbridge—Pomeroy & Mills subdivision Hollenbeck tract—	
	Lot 12, block 3	3 02
	Lot 13, block 3	3 02
14,166	Mary de La Watter—H C Thomas tract, lot 18	2 52
14 168	J F Washburn—Hancock tract, lot 5	2 52
14,174	S Strohm—Mills subdivision Sabichi tract—	
	Lot 1 block 4	4 91
	Lot 2 block 4	4 28
	Lot 7, block 4	4 28
14,175	Peter P Sweeney—Mills's subdivision Sabichi tract—	
	Lot 3, block 4	4 28
	Lot 4, block 4	4 91
14,177	John Reimer—Mills's subdivision Sabichi tract, south half lot 12, block 6	3 02
14,184	J J Carpenter—Kerckhoff & Cuzner & Company tract, lot 18	4 47
14 185	M E F Winston — Bouchet tract—	
	Lot 1	2 52
	Lot 2	2 52
	Lot 4	2 52
	Lot 6	2 52
	Lot 8	2 51
	Lot 11	2 52
	Lot 13	2 51
	Lot 15	2 51
	Lot 23	2 52
	Lot 25	2 51
	Lot 26	2 52
	Lot 27	2 01
	Lot 32	3 02
	Lot 34	1 52
	Lot 35	1 52
	Lot 36	1 51
	Lot 37	1 51
	Lot 38	1 51
	Lot 49	3 02
	Lot 63	2 01
	Lot 64	2 01
	Lot 65	2 02
	Lot 66	3 02
	Lot 67	3 02
	Lot 68	3 02
	Lot 69	1 76
14,197	Minnie Jereslaw—Botillier tract lot 7	35 78
14,206	W T Barrie—O W Childs's 200 lot tract, lot 9, block 3	13 10
14 208	W T Berrie—O W Childs's 200 lot tract, lot 18, block 8	8 69
14,219	John Hunt—O W Childs's 200 lot tract, lot 24, block 17	8 06
14,227	Mrs J A White—Chiriotto tract, east 30 feet lots 1 and 2, block B	2 14
14,236	M Russell—J Marion Brooks's subdivision of Philbin tract, lot 36	2 25
14,251	Mrs M A Forbes—E M Funk's subdivision Valenzuela tract, lot 44	2 26
14,257	Heirs of Charles E Boyce—W J Fisher's subdivision of Kohler & Frohling tract, lot 28	5 41
14,261	L J Mathes—O J Mair's tract, lot 15	2 01
14,264	William E Johnson—O J Mair's tract, lot 69	3 51
14,266	Amanda E Lefler—O J Mair's tract, lot 79	3 90
14,271	Oiehusen & Brewer—McGarry tract—	
	Lot 1, block E	1 01
	Lot 2, block E	1 76
14,278	L C & H A Stephens—McGarry tract—	
	Lot 26, block D	1 76
	Lot 27, block D	1 76
14,281	A A Stanton—McGarry tract—	
	Lot 16, block D,	1 76
	Lot 17 block D.	1 63
	Lot 17, block E.	1 76
14,285	D C Jackson—Ord's survey—south 41 feet lot 1, block 17,	76 73
14,286	Dolores Jackson—Ord's survey—lot 6, block 17,	132 80
14,289	Mrs M Hall—Ord's survey in subdivision of block S—30 feet of Lot 17, block 19,	13 73
	Ord's survey in subdivision of block S—30 feet of lot 19,	59 72
14,294	Mollie Graham—Ord's survey—north 45 feet of lot 4, block 23,	103 19
14,304	W K Creed—Huber tract—South 15¼ feet of lot 20 block 54,	7 68
	North 25 feet of lot 19 block 54,	10 58
14,305	Childs & Silent—Huber tract—south 50 feet of lot 18, block 55,	20 66
14,316	H B Nabor—J G Downey's tract, lot 9 block B	34 52
14,318	J F Smith—Ord's Survey, lot 7, block 62	39 56
14,324	L K Vignole—E H Workman tract lot 12	33 89
14,326	Barrett & Yoakum—E H Workman tract, lot 22	16 25
14,341	W R E Ward—Ord's Survey, west 45 feet of lot 10 block 77	15 62
14,353	B F Bragg—Lot 52 feet north side of east Pico street, between block A, Brown & Adams's subdivision and Adirque tract, bounded west by Ferguson, east by I A de Cota	14 11
14,377	Unknown owner—Mills's subdivision of lot 1, Celis Vineyard tract lot 10	7 81
14,378	Unknown owner — Mills's subdivision, lot 1, block Celis Vineyard tract, lot 14	11 71
14,406	Unknown owner — McGarry tract, lot 36, block D	1 76
14,413	Unknown owner—Ord's Survey, 12 feet of east 125 feet of lot 1, block 20	3 84
14,414	Unknown owner—Ord's Survey, west 12 feet of east 125 feet of south 10 feet of lot 2, block 20	88
14,415	Unknown owner—Ord's Survey, east 20 feet of south 30 feet of north 75 feet of lot 9, block 23	1 76
14,416	Unknown owner—Ord's Survey, east 5 feet, lot 10, block 25	3 02
14,417	Unknown owner—Ord's survey, east 5 feet of north 30 feet of lot 9, block 25	1 00
14,420	Unknown owner—Ord's survey, north 25 feet of lot 9, block 81	6 80
14,422	Unknown owner—Mount Lookout tract, lot 2, block A	75
14,423	Unknown owner—Mount Lookout tract, lot 3, block A	75
14,424	Unknown owner—Mount Lookout tract, lot 4 block A	75
14,425	Unknown owner—Mount Lookout tract, lot 5 block A	76
14,426	Unknown owner—Mount Lookout tract, lot 6, block A	75
14,427	Unknown owner—Mount Lookout tract, lot 7, block A	75
14,431	Unknown owner—Mount Lookout tract, lot 6, block B	82
14,433	Unknown owner—Mount Lookout tract, lot 17, block D	81
14,435	Unknown owner—Mount Lookout tract, lot 19, block E	82
14,436	Unknown owner—Mount Lookout tract, lot 28, block E	81
14,437	Unknown owner—Mount Lookout tract, lot 29, block E	82
14,438	Unknown owner—Mount Lookout tract, lot 30, block E	81
14,439	Unknown owner—Mount Lookout tract, lot 31, block E	82
14,440	Unknown owner—Mount Lookout tract, lot 32, block E	81
14,447	Unknown owner—Golden West Heights, lot 18, block 2	82
14,450	Unknown owner—Golden West Heights, lot 1, block 7	81
14,451	Unknown owner—Golden West Heights, lot 2, block 7	82
14 454	Unknown owner—Golden West Heights, lot 13, block 7	82
14,455	Unknown owner—Golden West Heights, lot 14, block 7	81
15,461	Unknown owner—Hancock survey, undivided third interest in 8 75-100 acres, being southwest quarter lot 7, block 41	5 54
14,462	Unknown owner—Ord's survey, east 82½ feet of lot 10, block 38	15 62
14,468	Unknown owner—Fort Hill tract, south 40 feet of north 60 feet of east half lot 9, block E, bounded north by R Subdivs, south by M E Walker, east by Buena Vista street, west by Zabalita	4 91
14,470	Unknown owner—Ord's survey lot 19 feet west side Upper Main street, bounded north by Henderson, south by Estudillo, west by Tononi	5 54
14,472	Unknown owner—Ord's survey, north 10 feet lot 1, block 43	2 01
14,473	Unknown owner—Ord's survey, north 9 feet of south 60 feet of lot 3, block 43	1 45
14,475	Unknown owner—Ord's survey, south 9 feet of north 60 feet of lot 3, block 43	1 44
14,478	Unknown owner — Undivided two-thirds interest in lot 6, 17¾ feet on south side Buena Vista street bounded south by Southern Pacific Railroad Company, east by D McDonald, west by M S Baker	38 3
14,479	Unknown owner — Undivided two-thirds interest in lot 100 5-10 feet, south side Buena Vista street, bounded south by Southern Pacific Railroad Company, west by D McDonald	6 42
14,481	Unknown owner — Desnoyer tract, north 25 feet of lots 1 and 2, block C	2 39
14,485	Unknown owner—Lot 30 feet south side of Mission street, between Chavez and Date street, bounded south and east by J R Mannis et al, west by Hazlip	6 17
14,492	St. Pauls Hospital—St. Pauls Episcopal Church subdivision of lot 1, block 37, H S—	
	Lot 38	8 81
	Lot 39	8 82
	Lot 40	8 81
	Lot 41	8 83
14,497	John F Mendenhall — Orange Heights, lot 16	3 02
14,501	Edwin Cawston — Orange Heights—	
	Lot 59	5 04
	Lot 61	5 04
14,504	Sarah H Blaisdell—Kays tract, lot 18	1 13
14,505	Mariah Mahr—Kays tract, lot 26	1 76
14,506	Henry G Meyer—Kennedy tract, lot 20	4 91
14,507	William M Bristol—Kennedy tract, lot 2	4 28
14,508	Fred Caskins and William M Bristol, Kennedy tract, lot 4	4 47
14,509	Mrs Julia E Cannon—Kennedy tract, lot 5	12 08
14,510	Fred Haver—Kennedy tract, lot 7	17 38
14,517	Harry J Crow—Fairview tract, lot 6, block 1	3 02
14,522	J H Kellan—Fairmount tract—	
	Lot 16, block 6	4 28
	Lot 18, block 6	4 60
14,533	L B Creek—Fairmount tract, lot 6, block 14	4 28
14,540	J E Fisk—Fairmount tract, east 40 feet lot 10 block 13	11 84
14,549	J D Mercereau— West Lake Park, lot 13	4 28
14,552	G O Hulp—West Lake Park, lot 33	7 11
14 577	S A Rendall—Bonnie Brae tract—	
	Lot 1 block J	5 86
	Lot 2, block J	5 54
	Lot 3, block J	5 54
14,578	Edward B Cushman—Lake Shore tract—	
	Lot 11, block C	8 69
	Lot 12, block C	4 28
14,588	John K Curtis and L C Finn—West End Terrace, lot 21	1 76
14,589	Septima Gill—West End Terrace, lot 30	1 45
14 603	W C Fisher—West Bonnie Brae tract, lot 3, block D	3 02
14,605	J S Barkla—West Bonnie Brae tract, lot 16 block D	1 76
14,610	E W Jones—Alvarado Heights, lot 9, block 5	2 39
14,616	H C Paige—Dunkelberger tract, lot 27, block A	22 24
14,626	Mrs Rosa Rising — Eleventh street block, lot 25	3 65
14,641	William Cameron and R C Owens—Bennet tract, lot 25, block 1	2 96
14,642	O C Knox—Bennett tract—	
	Lot 12, block 2	2 39
	Lot 13, block 2	6 17
14,643	Charles E Webb—Bennett tract—	
	Lot 26 block 2	2 39
	Lot 29 block 2	2 39
14,645	Charles W Patterson—Bennett tract, lot 47, block 2	3 65
14,646	David A Stern—Heffner & Baldwin's subdivision of property of Rhende Irwin & Shea, lot 8	8 37
14,664	Mrs Lucy Malcott—Williamson tract, lot 15 block 5	2 39
14,668	John Verhoven — Williamson tract, lot 14 block 6	2 02
14,673	Samuel A Cransone—Williamson tract, lot 20, block 7	3 34
14,676	Adolph Kleine-Williamson tract, lot 26, block 7	3 65
14,677	S M Thompson — Williamson tract, lot 27, block 7	3 65
14,680	J N Sterin—Williamson tract, lot 7, block 8	3 02
14,686	Thomas J Kelley—City Center tract, lot 7, block 1	3 02
14 688	W S Green—City Center tract, lot 20, block 2	7 12
14,689	Rougny & Mazowrdan—City Center tract, lot 3, block 3	3 02
14,696	F N Pauly—City Center tract, lot 7, block 4	3 34
14,700	D C Chapman—City Center tract, lot 23, block 4	3 34
14,706	S A W Carver—City Center tract lot 13, block 4	3 34
14,710	C W Foster—City Center tract, lot 3, block 6	3 33
14,726	Alice K Bayliss—Sentou tract, lot 8, block 3	3 14
14,730	Jean Sentous — Sentous tract, lot 5, block 4	3 65
14,732	John Fisher—Forman tract, lot 23	5 54
14,733	Isabella A Dodge—Forman's subdivision, lot 3	4 91
14,739	Fannie Bernstein and Grosoner—Forman's subdivision of lot 19	5 54
14,743	Mary A Forman, et al—Forman's subdivision, lot 31	5 54
14,753	Clarence Bell—Finney tract, lot 3, block A	2 39
14,754	Max Winters—Finney tract, lot 2, block B	1 76
14,765	H C Bristol—Greenwell tract, lot 11, block 1	3 02
14,784	Alexander Dallas — Greenwell tract, lot 20, block 6	2 71
14,793	J A Dougherty—Greenwell tract, lot 14, block 8	3 02
14,797	August Larson—Wright's subdivision, Sisters' Charity tract, lot 17, block 1	4 28
14,801	John J Mahoney—Wright's subdivision, Sisters' Charity tract, lot 8, block 2	2 39
14,812	Mrs R A Calkins—Harvey tract, lot 7 block 2	16 25
14,823	George O Rogers—Weisendanger City tract, lot 38	1 01
14,832	John F Hunt—Weisendanger City tract, east 28 83-100 feet lot 80	13 10
14,833	Mrs M J Bosworth—Los Angeles Homestead tract, east 52 75-100 feet, lot 1, block 3	28 54
14,834	B A & D Pratt—Los Angeles Homestead tract, west 52 75-100 feet lot 1, block 3	11 84
14,841	W A Featherstone—Los Angeles Homestead tract, west 52½ feet, lot 2, block 7	10 20
14,850	John Verhoven—Los Angeles Homestead tract—	
	Lot 6, block 11	10 56
	Lot 7, block 11	9 32
14,856	M T Whitaker—Loughead tract, lot 42	3 02
14,858	Elizabeth Hays — Washington Villa tract—	
	Lot 3, block 4	3 02
	Lot 5, block 5	3 02
	Lot 6, block 5	3 02
14,859	James W Walker—Washington Villa tract, lot 4, block 5	3 02
14,870	T Weisendanger — Park Grove tract—	
	Lot 11	5 54
	Lot 12	5 54
	Lot 9	5 54
	Lot 8	5 54
	Lot 7	5 54
14,886	W F Fitzgerald—Park Villa tract, lot 113.	31 37
14,900	Henry M Bristol—Ellis tract—	
	Lot 74	4 53
	Lot 75	4 53
14,907	A Leroy—Ellis tract, lot 113	4 91
14,918	H J Shoulters—C M Wells tract, lot 9, block 2	9 32
14,921	Chas M Wells—C M Wells tract—	
	Lot 1, block 1	10 50
	Lot 2 block 1	5 54
	Lot 3, block 1	5 54
	Lot 4, block 1	4 91
	Lot 5, block 1	14 35
	Lot 6 block 1	4 91
	Lot 7, block 1	3 02
14,930½	Albert Stetson—Walker tract, lot 32	13 35
14,939	A Mitchell—Mitchell tract, lot 10	9 32
14,947	A B Eshelman—Street tract—	
	Lot 14, block B	6 80
	Lot 15, block B	6 80
14,958	M L Dyer—Alcantara Grove tract—	
	Lot 10	4 28
	Lot 38	4 60
	Lot 41	13 10
14,959	S S Scofield—Alcantara tract, lot 42	12 47
14,961	G Meyers—Crawford's subdivision, lot 6, block 2, H S, lot 7	3 96
14,973	H E Braffer—Grand avenue addition to Maskell tract, lot 7	5 54
14,975	M E Keely—Grand avenue addition to Maskell tract, lot 20	3 78
14,978	J C Scott—Maskell tract, lot 16	4 91
14,979	Mrs M A Minter—Maskell tract, lot 17	4 91
14 980	M T Allen—Maskell tract, lot 18	4 91
14,981	Sarah A B Lamb—Lamb's Home tract, lot 5	2 39
14,986	J P Littlefield—Minnehaha Grove tract, lot 10	1 13
14,995	H Rotschfaer — Sanborn tract, 103-100 feet on south side of Sanborn street by 135 feet deep, bounded on the east by lot 45, Sanborn tract	69
15,000	L C Homes — University Addition, lot 26	1 13
15,003	A H Hutchman—University Addition, lot 40	1 13
15,008	H H Bovard—West Los Angeles, lot 1, block N	4 28
15,012	N Jones—West Los Angeles, lot 3, block D	4 28
15,021	Sanford Jones—West Los Angeles—	
	Lot 1 block D	7 43
	Lot 2 block D	4 91
15,025	Margaret A Mesmore—West Los Angeles, lot 21, block C	4 28
15,035	Mrs Nancy B Lee—Dana tract, lot 9	4 91
15,036	E W Woodward—Dana tract, lot 18	4 91
15,039	A Meyers—Dana tract—	
	Lot 19	3 65
	Lot 20	3 65
15,062	J Q Hutton—Washington street tract—	
	Lot 60 block A	2 58
	Lot 62, block A	2 38
15,064	Mrs L G Madison—Washington street tract—	
	Lot 22, block C	2 64
	Lot 23, block C	2 71
	Lot 39, block B	2 70
	Lot 40, block B	2 71
15,066	Cyrus Malcom — Washington street tract, lot 47, block B	2 71
15,070	Mrs H Watson—Walnut Grove tract, lot 13, block A	2 39
15,081	P F Wise—Walnut Grove tract, lot 5, block F	2 39
15,083	George W Tubbs—Walnut Grove tract, lot 6, block R	2 39
15,086	Henry Schluter—Walnut Grove tract—	
	Lot 11, block J	2 59
	Lot 12, block J	2 39
15,095	K Cohn—Walnut Grove tract, lot 17, block O	2 39
15,106	George Dalton, Sr—George Dalton Sr tract—	

No. Name and Description. Total tax and cost.

Lot 4, block 3 2 02
Lot 5, block 3 3 37
Lot 39, block 3 3 40
15,107 George O Grover—George Dalton, Sr tract, lot 32, block 4 1 26
15,108 George Dalton, Sr—George Dalton, Sr. tract, lot 5, block 5 3 90
15,122½ Mrs P W Stephens — Morris Vineyard tract, west half, lot 25, block F 4 28
15,135 Louis Jacoby—Morris Vineyard tract, lot 7, block D 7 43
15,138 J R & A Blanchard—Cohn tract, lot 25, block K 13 73
15,147 Mary Hertig—Broderick's subdivision, Celis Vineyard tract—
Lot 36 7 56
East 10 feet, lot 37 2 01
15,148 George E Johnson — Newell & Rader's subdivision, Celis Vineyard tract, lot 10, block B 6 80
15,151 William Chamberlain—Brown & Adams's subdivision—
Lot 3 4 59
Lot 4 8 37
Lot 5 3 34
Lot 6 7 75
15,152 L S Parker—Brown & Adams subdivision, lot 10, block C 2 76
15,157 J H Wood—Brown & Adams subdivision, lot 11, block E 9 32
15,162 E Jolly—Lot 56 feet north side Washington street 230 feet deep, bounded north by school lot, east by Wilbur, west by Lamb 4 91
15,163 T F Pattersell—Washington Garden tract lot 16, block 1 8 44
15,164 Morris Russell—Washington Garden tract—
Lot 11, block 2 6 17
Lot 12, block 2 6 17
Lot 13, block 2 6 17
Lot 14, block 2 6 17
15,181 Bridget Rooche—Plater's subdivision of Messick tract, lot 19, block 1 17 51
15,189 R P Edgerton — Longstreet tract—
Lot 5 23 18
Lot 6 23 18
15,193 George I Bailey — Longstreet tract, lot 78 9 95
15,201 E A Carter—Krutz, Mackey & Gill's subdivision Longstreet tract, lot 5 8 06
15,202 J A Neal Krutz, Mackey & Gill's subdivision Longstreet tract lot 7 8 06
15,205 J J Neal—Krutz, Mackey & Gill's subdivision part Longstreet tract, lot 2 7 43
15,208 J A Neal—Krutz, Mackey & Gill's subdivision part Longstreet tract, lot 26 7 43
15,211 J A Neal—Krutz, Mackey & Gill's subdivision part Longstreet tract, lot 30 7 43
15,212 Robert Fletcher—Krutz, Mackey & Gill's subdivision part Longstreet tract, lot 32 7 43
15,215 George K Basto—Martin tract, west 115 feet lot 9, block A 40 82
15,218 E A Bush—Martin tract, lot 1, block B 8 37
15,222 Mary Happ—Martin tract, lot 6, block C 9 01
15,232 J B Carter—Kinney tract, lot 25 6 80
15,236 R Corker, Kinney tract—
North 25 feet lot 58 4 91
South 10 feet lot 57 1 26
15,237 W G Bradshaw—Garey tract addition, lot 1 4 91
West 50 feet lot 3 3 65
15,243 E Bowsinger—Millar's subdivision of part of Garey Place tract lot 7 3 02
15,245 R M Widney—Millar's subdivision part Garey Place tract, lot 13 9 00
15,251 C B Woodhead—Burton tract—
Lot 8, block A 2 71
South 40 feet lot 14 15, 16, block A 2 89
15,254 Wesley Manott—Chester's subdivision in Garey Place tract, lot 2 2 52
15,256 Damon & Shafer—Daman & Millard tract—
Lot 57 4 28
Lot 21 5 54
15,257 A E Tyler—Daman & Millard tract—
Lot 35 4 28
Lot 36 4 28
15,258 Krebs Hartney—Shafer & Lanterman's subdivision of Montague tract—
Lot 2, block A 9 95
Lot 3, block A 9 95
15,259 H Weidman—Shafer & Lanterman's subdivision of Montague tract—
Lot 4, block A 9 95
Lot 5, block A 10 58
15,278 N M Mure—Shafer & Lanterman's subdivision of Montague tract—
Lot 16, block D 4 91
15,279 Shafer & Lanterman—Shafer & Lanterman subdivision of Montague tract, lot 28, block D 4 60
15,283 George H Freeman—Daman & Millard's subdivision, Shaw tract—
Lot 10, block 2 3 02
Lot 11, block 2 3 02
Lot 12, block 2 3 33
Lot 13, block 2 3 34
Lot 14, block 2 3 02
Lot 15, block 2 3 02
15,287 M S Baker—Daman & Millard's subdivision, Shaw tract, lot 2, block 1 3 33
15,293 R Sheerer—Daman & Millard's subdivision, Shaw tract, lot 13, block 4 3 02
15,298 T A Hoover—Daman & Millard's subdivision, Shaw tract—
Lot 11, block 3 3 02
Lot 12, block 3 3 33
15,299 A H Sanborn—Daman & Millard's subdivision, Shaw tract, lot 16, block 3 2 71
15,304 Kate Hill—Daman & Millard's subdivision Shaw tract, lot 3, block 6 3 24
15,305 W H Buffington—Daman & Millard's subdivision Shaw tract, lot 1, block 6 3 65
15,307 John McLean—Daman & Millard's subdivision Shaw tract—
Lot 2, block 7 3 02
Lot 3, block 7 3 02
15,311 F A Cobbigh—Daman & Millard's subdivision Shaw tract, lot 21, block 7 3 02
15,314 W Swartz—Daman & Millard's subdivision Shaw tract—
Lot 3 block 8 3 65
Lot 15, block 8 3 65
15,319 George Robinson—Dimmick tract, lot 14 13 42
15,326 A Duncan—Dimmick tract, lot 89 3 97
15,345 William Mintier—Maudsley tract lot 18 5 86
15,355 Daman & Shafer—A strip 800 feet long by an average width 25 feet, north of Daman & Millard tract, bounded north by Flashes Main street subdivision east by Los Angeles street, west by Shafer 6 80
15,357 Unknown owner—Garey tract addition, east 20 feet of west 25 feet, lot 15 1 44
15,358 Unknown owner—Flashes Main street subdivision undivided half interest in lot 1 6 80
Unknown owner—Flashes Main street subdivision undivided half interest south 15 feet, lot 2 2 39
15,359 Unknown owner—Shafer & Lanterman's subdivision of Montague tract, undivided half interest in lot 24 block D 2 08
15,362 Unknown owner—lot 124 feet Orange street, beginning 60 feet east of southwest corner St. Paul and Orange street, by 165 feet deep bounded north by alley, east by Gephard, west by St Paul school lot 23 93
15,364 Unknown owner—half acre, part lot 7, block 37 H S, bounded north and east by Small tract addition, south by Unknown owner, west by O'Neal's subdivision 3 65
15,365 Unknown owner—84 by 120 feet, north side Lincoln place, bounded north by Unknown owner, east by Kennedy tract addition, west by O'Neal's subdivision, 2 39
15,366 Unknown owner — Kennedy tract, north 30 feet lot 23 3 15
15,367 Unknown owner — Kennedy tract, east 2 37-100 feet lot 9 94
15,377 Unknown owner—Owen & Scott's subdivision, east 10 feet of lot 5 1 59
15,389 Unknown owner—St James Park tract, lot 12 9 32
15,390 Unknown owner—St James Park tract, lot 13 4 91
15,392D John P Welcome—Peschke tract, north 60 feet of east 35½ feet of lot 3 82
15,392E H L Welch—Mount Pleasant tract, undivided half interest in lot 4, block X 4 28
15,392F Mrs R C Flournoy—Bell's addition, lot 2 block 6 28 64
15,392I Athletic club—Personal property—furniture in club room, 13 10
15,392J California club—personal property—fixtures of club room, 25 70
15,392L Cahuenga Valley railway company—one mile street car line, beginning at intersection of Second street and Belmont avenue, then on Belmont avenue to Temple, to Burtz, to Diamond, to west city line, 13 10
Personal property 13 10
15,392N George Cummings—3 45-100 acres, bounded north and west by Frink east by self, south by First street, beginning 120 feet west from Boyle avenue 35 78
Also about 5 acres bounded east by self, south by First street, west by self, north by Frink, 47 12
15,392P Unknown owner — Wolfskill Orchard tract, undivided fourth interest in lot 1, block 11 2 58
15,392Q Unknown owner — Wolfskill Orchard tract, undivided fourth interest in lot 2, block 11 2 58
15,392R Unknown owner — Wolfskill Orchard tract, undivided fourth interest in lot 3 block 11 2 58
15,392S Unknown owner — Wolfskill Orchard tract undivided fourth interest in lot 4, block 11 2 58
15,392T Unknown owner — Montague tract, south 40 feet lot 5, block H 3 02

No. Name and Description. Total tax and cost.

15,392U Unknown owner—Los Angeles Improvement Company's subdivision lot 1, block 38, H S, lot 11, block P 1 76
15,392V Unknown owner—Los Angeles Improvement Company's subdivision lot 1, block 38, H S, lot 12, block P 1 76
15,392W Unknown owner—Los Angeles Improvement Company's subdivision lot 1, block 38, H S, lot 24, block 0 3 02
15,392YS Unknown owner—Subdivision of 35 acres, lot 1, block 38, H S, lot 16, block U 1 13
15,392Z Unknown owner—A subdivision of 35 acres of lot 1, block 38 H S lot 17, block U 1 13
15,392AA Unknown owner — Subdivision of 35 acres of lot 1, block 38 H S, lot 2, block S 2 39
15,392BB Unknown owner—J W Ellis subdivision of lot 3, block 34, H S, north half of lot 24 block C 3 96
15392CC Unknown owner—Los Angeles Improvement Company's subdivision of lot 7, block 33, H S, lot 4, block 18 1 76
15,392GG Unknown owner—Glassell's subdivision lots 3 and C, block 39, H S, lot 9 block 23 3 02
15,392HH Unknown owner — Glassell's subdivision of lots 3 and C, block 39, H S, lot 24, block D 1 76
15,392KK Unknown owner—Los Angeles Improvement Company's subdivision of part of lot 7, block 39, H. S lot 25 block K 1 76
15,392MM Unknown owner — Los Angeles Improvement Company's subdivision of part lot 7, block 39 H S lot 7 block 3 3 02
15,392NN William Andrews—In Clifton tract, lot 9 1 69
Personal property 94
11,419 George Armitage — Pritchard tract, lot 2, block 1, for poll tax 4 50
11,915 E R Flores—Park tract, lot 2, block 8, for poll tax 4 50
10,929 Elijah P Ford—Angeleno Heights, lot 15, block 8, for poll tax 4 50
11,648 Fred E Fredericks—Griffin's subdivision in Beaudry tract, lot 18 block 10, for poll tax 4 50
11,568 Dennis Hennessy—O S, north 45 feet lot 4, block 28, for poll tax 4 50
11,694 S P Hunt—Hafen tract, lot 14, for poll tax 4 50
11,435 John D Rechard—Brooklyn tract, lot 6, block 8 for poll tax 4 50
9655 Thomas J Sprinkle—Los Angeles Improvement Company's subdivision of lot 7, block H S, lot 7, block J, for poll tax 4 50
12,357 W T Austermell—Sanborn tract, lot 49, for poll tax 4 50
11,960 George H Barlow — Bennett tract, lot 35, block 2, for poll tax 4 50
13,270 Thomas M Bowers—Fort Hill tract, lot 1, block 7, for poll tax 4 50
13,747 William H Carpenter—Miller's subdivision of Workman & Hellman subdivision, lot 39, for poll tax 4 50
12,083 Allen T. Cobb—Ball & Hanley's subdivision of Woolen Mill tract, lot 4, block 11 for poll tax 4 50
11,934 William F Heathman—Stevenson's subdivision, block 19, O S, lot 5, for poll tax 4 50
12,107 Thomas P Hooser — Moulton's addition, lot 8, block 6, for poll tax 4 50
12,001 Chas E Loring—a lot 50x145 feet north side Dunsmore avenue in lot 5, block 61, H S, for poll tax 4 50
13,119 J A Moran—Mills & Wicks extension Second street, lot 133, for poll tax 4 50
12,686 Mathew W Talbot—Embody & Lacy's subdivision block 9 East Los Angeles, lot 12, for poll tax 4 50
13,731 C W Ward—Harvey tract, lot 3, block 3, for poll tax 4 50
12,956 Philip Werner—Wright's subdivision of Sisters of Charity tract, lot 38, block 2, for poll tax 4 50
12,702 Aug Wuerz—Peck's subdivision block Y, Mount Pleasant tract, lot 11 for poll tax 4 50
13,940 Thomas A Grant—A Weill tract, lot 254, for poll tax 4 50
14,064 J E Guilleton—West Ross tract, lot 24, block 3, for poll tax 4 50
13990 M A Long—Bernard tract, lot 29, for poll tax 4 50
13,624 J W McCauldron—Mead & Dalton tract for poll tax 4 50
14,771 S W Sheets—Greenwell tract, for poll tax 4 50

INDEX TO VOL. 3.

(Preceding.)

Acker Ellen 9711
Arkills Victoria 10149
Anderson Miss Charlotte 10236
Antunez David 11054
Avila Frank E 11663
Alexander Mrs Emily W 11741
Asevedo Lionides E 12720
Abbott E J 12760
Averill Mrs Flora A 13364
Allen Rachel E 13543
Allen G A and Bunker W J 14000
Allen M J 14980
Athletic Club 15392I
Andrews Wm 15392NN
Armitage Geo 11419
Austermell W T 12357
Borden Mrs Margery F 9854
Becker Louis F 10098
Bragg (Guardian) B F 10258-10310
Brenner John 10392
Boyce and Crowley 10400
Breakey Benjamin A 10449
Bernal Mrs Serafina U de 10522
Brown J T 10931
Bleecker Henry 11169
Beyer Mrs W 11171
Bear John W 11272
Buffington Wm H L 11457
Barrett John H 11775
Bennedict Mrs Martha A 11845
Bedortha Mrs Ellen 11869
Brossmer Mrs Euphrasine 11949
Bainter Mrs Mary 11958
Book J H 12030
Bailey Madeline 12008
Barker Alonzo B 12178
Burkhart Mrs Francis A 12317
Baldwin Osgood M 12424
Bond Oliver S (Trustee) 12632
Benedict Henry H 12075
Bergy Samuel S 13027
Bettig Wm 13056
Blake Edwin 13227
Bowers Thos M 13270
Barnard Mrs Laura 13350
Brugge Hermann 13521
Biscailuz Martin V 13546
Barnard Wm H 13794
Bunker W J and Allen G A 14000
Buckley Peter F 14031
Baker J S 14105
Barkler J S 14112
Burlingame E 14116
Beermaker John 14135
Barclay S C G 14140
Berrie W T 14206-14208
Boyce (Heirs of) Chas E 14257
Bremer & Olehusen 14271
Barrett & Yoakum 14326
Barnett H L and Ward W R E 14341
Bragg B F 14353
Blaisdell Sarah H 14504
Bristol Wm M 14507
Bristol Wm M and Calkins Fred 14508
Barkla J S 14605
Bayliss Alice K 14726
Bernstein Fannie and Grosvner 14739
Bell Clarence 14753
Bristol H C 14765
Bristol Henry M 14900
Braffer H E 14973
Bovard H H 15008
Blanchard J R & A 15138
Bailey George I 15198
Basto George K 15215
Bush E A 15218
Bradshaw W G 15237
Bowsinger E 15243
Baker M S 15287
Buffington W M 15305
Barlow Geo H 11960
Bowers Thos M 13270
Chaffee S S 9745
Cal Loan Association 9945
Case Hattie L 10125
Conklin Mrs Mollie 10272
Copp A J 10930
Cal Loan and Building Ass'n 11070
Chauvin Elizabeth 11207
Cramer Thos J 11423
Cooper McDowell 11704
Connell Chas H 11893
Cal Loan and Trust Co 11898 & 11917
Cross Charles L 12140
Calvin Mrs Lizzie 12649
Chick C L 12662
Camoran Mrs E M 12779
Church John A 13313
Childress W T & A D 13379
Conger Joseph 13428
Cole Nathan 13810
Citizens Water Co 13845
Canie M D and Mrs 13937
Clark John 13979
Campbell W H 14022
Corrasco Rafael 14038
Cole Mary E 14102
Cooper John F 14137
Carpenter J J 14184
Cline J A 14187
Creed W K 14304
Childs & Silent 14305
Cawston Edwin 14501
Calkins Fred & Bristol Wm M 14508
Cannon Mrs Julia E 14509
Crow Harry J 14517
Crocker L B 14538
Cushman Edward B 14578
Curtis John K & Finn L C 14588
Cameron Wm & Owens R C 14641
Cramsone Sam'l A 14673
Chapman D C 14700
Carver S A W 14706
Calkins Mrs R A 14812
Cohn K 15095
Chamberlain Wm 15151
Carter E A 15201
Carter J B 15232
Corker R 15236
Cobbigh F A 15311
California Club 15392 J
Cahuenga Valley Ry Co 15392 L
Cummings Geo 15392 N
Carpenter Wm H 13747
Cobb Allen J 12083
Douglas Henry C 9017
Davis Mrs Catherine 10031
Dehail J F & Mrs Alice 10188
DeBernal Mrs Serafina U 10522
Dow Wilbur O 10712
Dunnigan Richard 10933
Dolsen Isaac 10936
Day Albert C 10033
Darling Andrew F 11264
Donaldson Catherine A 11754
DeRobarts (Heirs of Refugio B) 11780
Dodson Ardilla 12208
Darlinger Miss Emma 12502
Daniels Jos et al 12606
Ditch Mrs Elizabeth B 12660
Day Sarah A 13562
DeHaley Mrs P B 13646
DeRivera Mrs Arcadia A 13716
Davis John L 13722
Darcy Maria 13994
Dunnigan R and McNutt C F 14011
Dunnigan D B 14024
DeRobarts Mrs Francises A 14037
Diviance Matthew 14050
DelValle R F 14148
Dodge Isabella A 14733
Dallas Alex 14784
Dougherty J A 14793
Dyer M L 14958
Dalton Sr Geo 15106-15108
Damon & Shafer 15256-15355
Duncan A 15326
Evans Sarah E 11334
Embody Obadiah 13055
Eshelman A B 14947
Edgerton R P 15189
Frary Azro N 9991
Fox Joseph 9993
Figge Jos H 10940
Firsich Miss Kate C 11166
Fleischman Mrs Catherine 11291
Foote Mrs Mary A 11842
Flood Wm 12442
Finch Geo W 12462
Funk E M et al / Felt Paul et al 12606
Flemming S A 12717 & 12746
First National Bank 12791
Farmers and Merchants Bk 12977 & 13813 B
Fay Mrs Anna 13036
Foley Wm I 13712
Friedman Frank 13725
Fletcher Nathan 13749
Foster A M 13810
Farnham Mrs Carrie C 13813 I
Fudicker Geo A 14005
Forbes Mrs M A 14251
Fisk J E 14540
Finn L C & Curtis Jno K 14588
Fisher W C 14603
Foster C W 14710
Fisher John 14732
Forman (et al) Mary A 14743
Featherstone W A 14841
Fitzgerald W F 14886
Fletcher Robert 15212
Freeman Geo H 15280
Flournoy Mrs R C 15392 F
Flores E R 11915
Ford Elijah P 10929
Fredericks Fred E 11648
Gray Nathan V 9688
Goldman Isaac S 10019
Gilliland Mrs Adaline P 10086
Gregg John H 10674
Gustin Morris H 11170
Gregory Cornelius W 11344
Gnase John G 12335
Godfrey Helen 12840
Gipp Erhard 12904 & 12903
Gordon John A 13117
Gross Fred 13910
Garvey Andrew T 13911
Groover Mrs Geo O 13922
Girbett Mrs M E 14094
Graham Mollie 14294
Green W S 14688
Grosvner & Bernstein Fannie 14739
Goner Geo O 15107
Grant Thos A 13940
Guilleton J E 14064
Harris John A 9972
Hoffman Peter 10222
Hitchings R A 10314
Horton Daniel B 10362
Harris Daniel J 10669-12304
Haynes Mary E 10891
Hernandez Mary C / " A R 11037
Harris Mrs Mattie C 11206
Hatten Edw L 11759
Hatch Mrs Susan 11939
Haskin Chas O 11975
Hindinger Frank 12040
Hackett Mrs Mary C 12289
Hawkins Mrs Sarah B 12665
Hutton John et al 12666
Hutchins Mrs Clara Anna 12697
Howard James G 12891
Hamilton Adelaida E 12930
Harris Danl J 13078
Hunter Mrs Elizabeth 13150
Hardy Mrs Marg J 13152
Hall H G 13444
Hamahan Patrick 13454
Hommel Jacob 13509
Harvey J F 13627
Haley Mrs P B de 13646
Hunter Asa 13813 F & 13813 G
Hutchings Joseph 13988
Hughes Owen 13997
Heitchero A S 14047
Hall Stillson & McCrary 14110
Higuera Elpido 14151
Hunt John 14219
Hall Mrs M 14289
Haver Fred 14510
Hulp G P 14552
Hunt John F 14832
Hays Elizabeth 14858
Homes L C 15000
Hutchman A H 15003
Hutton J Q 15062
Hanlin John 15113
Hentig Mary 15147
Hattersell T F 15163
Happ Mary 15222
Hartney & Krebs 15258
Hoover T A 15298
Hill Kate 15304
Hennessy Dennis 11568
Heathman Wm F 11934
Hooser Thos P 12107
Irvine James M 11698
Jackson W S 9721
Jarvis H N 10971 & 10972
Joseph Thomas M 13026
Johnston Wm V 13153
Jones W R 13570
Johnson Mary E 13726
Jereslaw Minnie 14107
Johnson Wm E 14264
Jackson D C 14285
Jackson Dolores 14286
Jones E W 14610
Jones N 15020
Jones Sanford 15021
Jacoby Louis 15135
Johnson Geo E 15148
Jolly E 15162
Kranzlein G 10098
Kaiser Frank 11153 & 13778
Kerkhoff Wm G 11728
Krug August 11816
Kiefer Oscar K 12117
Kinman Mrs M A 12409
Kitbridge Emma 14160
Kellam J H 14522
Knox O C 14642
Kleine Adolph 14676
Kelley Thomas J 14686
Keely M E 14975
Krebs & Hartney 15258
Leal Julia E 9715
Lemon Margaret 9868
Lowell Helen M 10336
Labory Antonio & Teressa 10593
Larkin Mrs Helen 11525
Lyon Geo B 11870
Lindsey Robt J 12116
Labory Antonio & Theresa 12119
Los Angeles Infirmary 12833
Losee Helene 12887
Leonis Miguel 12931
Lemon Frank H 13417
Levy Simon 13472
Lazarus Pincus 13885
Lewis Mark E 14097
Long John 14101
LaWatler Mary de 14166
Lefter Amanda E 14266
Larson August 14797
Leroy A 14907
Lamb Sarah A B 14981
Littlefield J P 14986
Lee Mrs Nancy B 15035
Lanterman & Shafer 15279
Lunt S P 11604
Loring Chas E 12001
Long M A 13990
Main St Sav Bank & Trust Co 9725
Martin Chas A 9776
Morrison Geo C 10084
Mendoza Jennie Cruz 10087
Maxey Michael 10288
Meyer Daniel 10460
Metcalf H H and Wood A H 10081
Montana Augustus A 10725
Mathews Theodore 10749
Main St Sav Bank & Trust Co 10765 & 11617
Moir James 10928
Merrill Geo 11072
Mathews Theodore 11205
Main St Sav Bank and Trust Co 11677
Merrill L O 11623
Meyers Mollie B 11731
Main St Sav Bank 11809
McAuliffe Jno D 11835
McBride Robt Y 12035
Maholm C et al 12606
McClure Geo W 12661
Moss Frederick 12845
McCreal John 13055
McAllister Fred H 13077
Mervin John 13130
McMurry J H 13399
McCallum J G 13510
Mascarel J 13557
Mulkey James K 13569
Malby John 13595
Moore L C 13656 & 13657
Monroe J P (Admr) 13688
McCarroll Mrs Margaret L and W J 13700
Melzer Louis 13907
McNutt C F & Dunnigan R 14011
Moore G C 14050
Murphy Bridget 14069
McCrary, Hall & Stilson 14110
Mathes S J 14261
Mendenhall John F 14497
Mahr Mariah 14505
Meyer Henry G 14506
Mercereau J D 14549
Malott Mrs Lucy 14664
Mazourdan & Rougny 14680
Mahoney John J 14801
Mitchell A 14930
Meyers G 14951
Winter Mrs M A 14979
Messmore Margaret A 15025
Meyers A 15030
Madison Mrs S G 15064
Malcom Cyrus 15066
Manott Wesley 15254
Mure N M 15278
McLean John 15307
Mintier Wm 15345
Moran J A 13119
McCauldron J W 13624
Natl Bldg & Loan Ass'n 9783
Newhall Pliny 9992 & 14332
Norton W A 12072
Neal Juana A 13089
Nat'l Bank of California 13492
Neustadt Mrs Effie M 13510
Nabor H H 14316
Neal J J 15205
Neal J A 15208—15211
" " 15202—
Osgood Mrs Helen M & E L 12423
Otten Henning P 13836
Olehusen & Bremer 14271
Owens R C & Cameron Wm 14641
Peabody Wm A 9680
Paynter Josephine E 9694
Picolo G 9808
Perry W H 10389
Payne E C 10391
Partridge F W 10651
Pitblado J M 10772
Peschke Emile 10824
Pattison James H W 11102
Pruess Edward A 11608
Peck Mrs Francis F 11783
Pepper Enoch 12228
Pearsall W M 12653
Pratt Mrs Emily Gird 12660
Patton Ruth W 13017
Paris Chas R 13323
Polanco Mrs Carmeta 13354
Pacific Railway Co 13906
Patton Chas M 14036
Paige H C 14616
Patterson Chas W 14645
Pauly F N 14666
Pratt H A & D 14834
Parker L S 15152
Quarrels Greenfield 13939
Riggs Mrs Sabina 9712
Reynolds Miss Mary T 10137
Ronnan Mrs Albertina 10296
Rhea Elias B 10335
Ruschhaupt August C 11168
Reyes Maurico M 11602
Robarts (Heirs of Refugio D de) 11780
Richel Carl 12014
Raines Andrew 12024
Rapp J A 12154
Raina S 12404
Rich Mrs Mary J and James J 13183
Reyes Francisco L 13260
Rumscy Miss Olive 13357
Roche James 13654
Rivera Mrs Arcadia A de 13716
Robarts Mrs Francisca A de 14037
Reynolds John 14117
Roth A B 14158
Roth & Son 14159
Reimer John 14177
Reynolds Frank C 14229
Russell M 14236
Rendall S A 14577
Rising Mrs Rosa 14626
Rougay & Mazourdan 14680
Rogers Geo I 14823
Roswerth Mrs M J 14833
Rotschfaer H 14995
Russell Morris 15164
Roche Bridget 15181
Robinson Geo 15310
Reichard John D 11435
Schoder Mrs Mary A 9731
Spencer Elizabeth A 9830
Story Mrs Mary D 9988
St Clair Edward 10056
Schany Norbert 10097
Sec Sav Bank & Trust Co 10430
Smith Wm A 10811
Stephenson Christine & Wm R 10827
Seymour Mrs Caroline M 10941
Spear W H 11595
Stevens Henry R, Geo A and Henrietta 11721
Sec Loan and Trust Co 11771
Shaffer John 11933
Saum D A 12007
Splane Mrs Isabella 12111
Schindler Herman 12152
Stewart W B 12188
Schley Mrs Elizabeth 12323
So Cal Loan Ass'n 12500 & 13752
Soper Katie 12542
Spear Robt J 12694
Spohn Joel 12988
Steele John W 13037
Shatto Geo R 13124 & 13970
Stanley & Henry 13151
Shearer John O D 13160
Stein Fred W 13431
St Vincent College 13547
Silver Herman 13638 & 13640
Shafer A C and Lanterman F D 13697
Sawyer Edwin H 13780
Smith Jos R 13797
Strohm Samuel 13854
Smith Jeo A 13980
Salano Alexander C 14001
Stevens H J 14017
Sniduer & Watt 14067
Stimson Chas M 14074
Sherman J A 14082
Sherman Chas E 14103
Stilson Hall & McCrary 14110
Smith Kate 14134
Strohm S 14174
Sweeney Peter P 14175
Stephens S C & H A 14278
Stanton A A 14281
Silent & Childs 14305
Smith J F 14318
St Pauls Hospital 14492
Stern David A 14646
Starin J N 14680
Sentous Jean 14730
Shoulters H J 14918
Stetson Albert 14930½
Scofield S S 14959
Scott J C 14978
Schluter Henry 15086
Stephens Mrs P W 15122½
Shafer & Damon 15256—15355
Shafer & Lanterman 15279
Sheerer R 15293
Sanborn A H 15299
Swartz W 15314
Sprinkle Thos J 9655
Sheets S W 14771
Tubbs Freerick H 11256
Tubbs G W 11314 & 11776
Tossell Charles 11421
Tubbs Geo W 12125 & 13324
Teel Hattie M 12226
Thompson Mrs L M 12263
Thomson Thomas 12290
Townsend Frank N 12952
Tiebout Chas 13406
Thoellden Anna 14122
Thompson S M 14677
Tubbs Geo W 15083
Tyler A E 15257
Talbot Mathew W 12686
Umsted Jesse R 10167

UNKNOWN OWNERS

Buena Vista St Lot front S side 14478-14479
Celis Vineyard Tract Mills sub 14377-14378
Desnoyer Tract 14481
Flashes Main st sub 15358-15359
Fort Hill Tract 14468
Garey Tract Add 15357
Golden West Heights 14447-14450-14451-14454-14455
Hancock's Survey 14461-15364
Kennedy Tract 15366-15367
Lincoln Place 120 ft on N side 15365
Montague Tract 15392T-15361
Mission st Lot front s side 14485
McGarry Tract 14406
Mount Lookout 14422-14423-14424-14425-14426-14427 14431-14433-14435-14436-14437-14438-14439-14440
Ords Survey 14413-14414-14415-14416-14417-14420 14462-14470-14472-14473-14475
Orange st Lot fronting on 15362
Owen & Scotts sub 15377
St James Park Tract 15389-15390
Wolfskill Orchard Tract 15392P-15392Q-15392R 15392S
J W Ellis Subdivision 15392BB
Glassells Subdivision 15392GG-15392HH
Los Angeles Improvement Co Sub 15392U-15392V 15392W-15392CC-15392KK-15392MM
Subd 35 acre H S 15392Y-15392Z-15392AA
VanDusen Mrs Lizzie 9931
VanHorn Edwd R 11438
Varelas Mrs Delfina 11970
Vignole L K 14324
Verhoven John 14668-14850
Walker Wm R 10126
Wattel Mrs Mary A 10350
Watson E R 10397
Weaver Calvin 10451
Wicks M L 10486
Wood (and H H Metcalf) Anson H 10681
Warner J J 11333
Wilson Mrs Mary E 11436
Wilson Rob't N C 11474
Williams M H 11562
Wilson C N 11633
Wade N K 11748
Wylie James W 11860
Weber John 12048
Wyatt Mrs Ida 12099
Wagner Peter 12206
Witmer Bros & Co 12253 & 12676
Wilson Jacob 12256
Whittaker James 12441
Woods Thomas Ivatt 12673
Wilson Mrs Annie 13186
Williamson John D 13383
Weitz J M 13758
Wright Phebe J 13865
Weber August 13917
Watt & Sniduer 14067
Wilhardt (et al) S P de 14131
Wares (Heirs of) John 14139
Washburn J F 14168
Winston M E F 14185
White Mrs J A 14227
Ward W R E & Barnett H L 14341
Webb Chas E 14643
Winters Max 14754
Wright Mrs Ada 14818
Whitaker M T 14856
Walker Jas M 14859
Weisendanger T 14876
Wells Chas M 14921
Woodard E W 15036
Watson Mrs H 15070
Wise P F 15081
Wood J A 15157
Widney R M 15245
Woodhead C B 15251
Weidman H 15259
Welcome Jno P 15392D
Welch H L 15392E
Ward C W 13731
Werner Philip 12956
Wuerz Aug 12712
Yokley Samuel T 9778
Yarkes Reuben S 10287
Young Alexander 13118
Young A J 14060
Ybarra Jose I 14124
Yoakum & Barrett 14326
Ziska Mrs Bertha 10219 & 13286
" " 13287

VOLUME IV.

PASADENA CITY.

15421 Mrs Ellen J Emerick—G Weingarth's subdivision in division B, S G O G, lot 15, block D 1 84
15442 B Marshall Wotkyns, et al—De Freiz Hotel tract, Division B, S G O G, west one half lot 1 11 00
15465 B M Wotkyns and I B Winslow—school lot, sub of block H, San Pasqual tract, east 20 feet, lot 14, west 20 feet, lot 15 36 62
15471 Hervy J Vail—Lamson & Adkin's subdivision block S, San Pasqual tract, lot 5 1 76

No. Name and Description. Total tax and cost.

15482 Dr A E Baldwin and Mrs Mary H Freeman—Brown and Newton's subdivision Mutual Orchard Co's tract, lot 16 2 60
15499 Mary J Freeman—G Weingarth's subdivision B, S G O G, lot 12, block D 4 70
15515 J W Skinkle—resubdivision of Turner tract, S G O G, lot 13 7 14
15541 Lucy A Bartram—Wallace Bros' Olivewood subdivision block E, San Pasqual tract, lot 16 9 74
H T Bartram's subdivision of Indianola Place, in lot 2, block B, San Pasqual
Lot 1 10 00
Personal property 1 31
15544 Mrs Filey Arnold—Mullin's tract division C, S G O G
Lot 34 5 54
Lot 35 19 40
Personal property 1 76
15592 Mark Davis—Master's subdivision in division B, S G O G, lot 12 3 02
15599 Heirs of Eunice B Cook—Mrs J H Hood's tract in division D, S G O G
Lot 9 5 12
North 55.84 lot 8 4 28
15620 Thos M Lord and O S Barber—I Nichol's subdivision of block K, San Pasqual tract
Lot 7 3 86
Lot 8 2 18
15629 Milton Davis—E B Allen's subdivision of block S, San Pasqual tract
Lot 21 2 18
Dr Conger tract, lot 34 3 20
15656 Manton Van Schaak—Lake Avenue Syndicate tract, subdivision of block B, San Pasqual tract
Lot 23 2 01
Lot 24 2 01
Lot 25 2 01
Lot 26 2 01
15671 Miss Fannie F Welsh—Langford's subdivision, block O, San Pasqual tract, lot 13 2 18
15699 Annie L Wetcham—B O and Mary E Clark's subdivision, block V, Painter and Ball tract, east 50 feet, lot 7 5 12
15706 Mary H Mansby—J C Rust's subdivision, block V, Painter and Ball tract, lot 2 3 36
15710 Mrs Ollie Harding — Araminta Thornton's subdivision of Smith James tract and part of block S, San Pasqual tract, lot 3 2 18
15740 John Habbick—In Olivewood, beginning at northeast corner of Moline avenue and Walnut street, thence north 55 feet, east 190, thnce south 55 feet, west 190 feet, to place of beginning 3 52
15744 Mrs Adelaide R White—Dr L A Wright's subdivision of Washburn's subdivision of block C, Berry and Elliott tract 3 28
15757 A M Straw—Oscar Freeman's subdivision of Metcalf subdivision of block I, San Pasqual tract
Lot 1 7 22
Lot 2 5 96
15764 Jas A Kelley—Prospect Square Division D, Berry & Elliott tract, Lot 4 13 61
15786 Oscar Freeman—Farris & Lyman subdivision of Mutual Orchard Company's tract, lot 5 2 60
Miller & Carter subdivision block I, San Pasqual tract, lot 1 3 40
Langford subdivision, block O, San Pasqual tract, lot 11 2 68
15794 Mrs Delia Woodruff—Wallace Bros' Los Robles & Walnut street subdivision of lot 5, block E, San Pasqual tract, lot 5 2 77
15796 Emma S Shoup—Shoup's Addition to Olivewood
Lot 1 1 51
Lot 2 1 51
Lot 3 1 51
Lot 4 1 51
Lot 6 1 50
Lot 7 1 51
Lot 8 1 51
Lot 9 1 51
Lot 15 1 51
Lot 16 1 51
Lot 17 1 51
Lot 18 1 50
In Olivewood, lot 2, block 1 23 18
Personal property 4 45
15829 Mrs Kate E Anderson—re-subdivision of Turner tract, Division B, S G O G, lot 39 7 64
15833 Ormanzo Allen—H H Markham tract, Division F, S G O G, lot 20 3 44
Millard's subdivision B, S G O G, Lot 19 5 86
15839 Emma J McDermid—E Turner's re-subdivision of Turner tract
North 70 5-10 feet of lot 37 4 03
East 121 feet of lot 23 2 51
personal property 1 42
15847 Wm R Baker—Wallace Dontonville's subdivision of block A San Pasqual tract
Lot 19 59
H J Holmes' subdivision, Division E, S G O G, lot 22 9 82
West 107 feet of lot 21 1 84
East 50 feet of lot 21 1 17
Personal property 3 95
15857 Holman & Hopkins — Chapman tract, Division F, S G O G, lot 63 2 18
15904 Mason C Ford—L H Michener's subdivision of north 38 acres of block U, Painter & Ball tract, lot 32 3 02
15913 Mrs Clara B Read—A Ninde's subdivision of block C, San Pasqual tract
Undivided half interest in lot 23 2 94
Undivided half interest in lot 22 2 94
Undivided half interest in lot 21 7 48
Personal property 92
15935 Mrs Leonora Lynch—Webster & Stratton's subdivision of block H, San Pasqual tract
West 169 96-100 feet of lot 36, north 10 feet of lot 24 4 78
Personal property 2 27
15945 Pasadena Manufacturing Company In lot 6, block H, San Pasqual tract, lot 230 feet front by 165 feet deep, on west side of Broadway bounded north by Johnson, east by Broadway, south by McDonald. west by California Railway 49 64
Personal property 50 90
15986 Stephen Helen—J W Wortman's subdivision of Division B, S G O G, lot 2 10 67
15988 W W Cross and H K Pierce—Decker & Lucas subdivision of I N Mundell's 30-acre tract, lot 14 3 11
15991 John P Helen—F B Wetherby's subdivision of block B, San Pasqual tract—
Lot 8 6 63
Personal property 1 76
16004 Mrs C C A Robinson—Olivewood
Lot 6, block 7 9 74
In block 8, San Pasqual tract, lot on west side of Marengo avenue, 66 feet front by 230 feet deep, bounded north by Palmateer, east by Marengo avenue south by Hartwell, west by Robinson 20 24
In Jas Smith tract, Division C, S G O G, east 116 feet of lot 1 block A 11 76
In block H, San Pasqual tract
Lot on east side of Broadway, 132 feet front by 175 feet deep, bounded north by Palmateer, east by Robinson & Hartwell, south by McDonald, west by Broadway 13 77
Personal property 3 86
16083 Christ Cloetta—Chapman tract
Lot 48 2 68
Personal property 1 13
16103 B Marshall Wotkyns—re-plat of Thos Wotkyns subdivision in Division E, S G O G
Lot 12, block A 15 17
Lot 13, block A 6 30
Lot 14, block A 5 71
Personal property 3 02
16113 Will W Beach—Beach's Peach Orchard tract
Lot 12 1 09
Webster & Stratton subdivision of block N, San Pasqual tract, lot 9 1 34
16133 Chas Ehrenfeld—Magee, Galbraith & Markham tract
Lot 18, block B 8 90
Lot 19, block B 9 32
L A Wright's subdivision in Division C, S G O G, lot 2 3 86
Washburn subdivision in Division C, S G O G, lot 4 7 14
P G Wooster's subdivision of block H, S P tract, lot 19 8 06
Lot 20 8 06
Personal property 8 48
16136 Stephen H Crane — Allessandro tract, lot 14 1 76
16153 Emory L Grant—Carlisle Heights subdivision, west 15 acres of Division B, S G O G, lot 16 7 22
16154 Hawley & Shaw—In re subdivision of Turner tract, in Division B, S G O G, lot 11 7 64
16198 Anna E Terry—Barclay's subdivision of Gilmore Vineyard tract, Division F, S G O G
South 210 feet of west half of lot 19 1 51
Arnold Mills Company, Olivewood subdivision of block F, San Pasqual tract, undivided third interest in lot 6 92
16201 Thos V Hardwick—McKee & Lindsey's subdivision of east 6 acres, block P, San Pasqual tract
Lot 13 2 01
Lot 14 2 01
Lot 15 2 02
16209 Mrs Mary Palmateer—Lake Addition, subdivision of block E, San Pasqual tract
Lot 3 4 87
Lot 4 4 87
Dunsmoor tract, lot 19 2 68
A lot 80x195 feet on west side of Los Robles avenue, commencing 165 feet south of northeast corner lot 10, block I, San Pasqual tract, 6 55
16240 Wm Walker—W S Allens subdivision of block B, San Pasqual tract
Lot 6 9 32
Personal property and poll tax 6 31
16245 Daniel Cox—Dontonville subdivision of block A, San Pasqual tract
South 124 feet of lot 38 1 51
Personal property and poll tax 5 17
16279 Juan A Ramirez—Florence tract in subdivision of block A, S G O G
Lot 1 2 02
Personal property 2 09
16285 Chas M Ryan—Decker & Lucas subdivision of Mundell tract, Division B. S G O G, lot 9 1 51
16287 Geo M Boston—E Turner tract, block D, San Pasqual tract
Lot 6 3 69

No. Name and Description Total tax and cost.

Lot 7 11 25
Personal property 2 18
16295 John F Buchanan and John R Hoagland—Wood & Banbury's subdivision of block H, San Pasqual tract, lot 3 5 12
16815 Z Decker, L Decker and Chas M Ryans—Williams Home tract
Lot 13 17 05
Wood & Banbury's subdivision of block H, San Pasqual tract, lot 1 5 70
Personal property 1 51
16216 Mrs A W H Buell—Tallmadge, Foote & Burnham subdivision of Division D, S G O G
East 60 feet of lot 8 block 3 12 09
West 34 feet of lot 5, block 3 10 58
East 18 feet of lot 6, block 3 1 51
East 18 feet of lot 7, block 3 67
Personal property 8 90
16,379 William Mosher—Mosher tract, in Division B, S G O G (except right of way of Pasadena Railway Company)—
Lot 7 8 06
Lot 36 3 69
Lot 37 3 69
Lot 38 3 86
Lot 39 3 86
Lot 40 4 19
Lot B 8 48
Lot C 7 22
Lot A 71 90
Personal property 13 94
16,432 Wright & Masters—In Division B, S G O G, beginning at northwest corner of Colorado street and Delacy street, thence west 50 feet, north 128½ feet, east 50 feet, south 128½ feet to beginning 18 14
16,460 Martin S Price—Millards subdivision of Vawter tract in Division B, S G O G, lot 3 6 38
Personal property 92
16,457 Lucius A Wright—In Wright's subdivision of Washburn subdivision. Division C, Berry & Elliott tract—
Lot 9 2 35
Lot 10 2 52
Personal property 3 44
16,486 Joseph Wolf — David Confer's subdivision of Division A, S G O G—
Lot 4 1 76
In resubdivision of Turner tract, Division B, S G O G—
North 42 75-100 feet of lot 36 2 68
South 14 43-100 feet of lot 37 2 52
16,516 Chas H Dunsmoor—Ninde's subdivision of block C, San Pasqual tract—
Lot 15 east 72 feet lot 2 13 52
Dunsmoor tract, subdivision of block B, lot 9 4 70
16532 Union Ice company—Pasadena Lumber Company tract—beginning at south-east corner lot 10, thence west 25 feet, thence north 100 feet thence east 25 feet, thence south 100 feet to beginning 9 74
Personal property 14 95
16,535 White, Martin & Lambert—In Miller, Carter & Frost's subdivision, block B, San Pasqual tract—
Lot 1 6 88
Lot 2 6 88
Lot 3 6 89
South 8 1-10 feet of lot 4 1 34
16,537 J W Kitzman—E H Raymond's subdivision of block C, San Pasqual tract, lot 15 8 57
Personal property and poll tax 8 11
16,549 William G Strong—In Strong & Baldwin replat of A Thornton's subdivision of block S, San Pasqual tract—
Lot 1 4 70
Lot 2 3 69
Lot 6 2 10
Lot 7 2 09
Lot 8 2 01
Personal property 1 26
16,503 C C Brown, E H McLain and Adonia McLain—C C Brown subdivision of block G, Mutual Orchard Co
Lot 10 1 26
Lot 11 1 34
16,563 William B Mosher—Strong & Baldwin's replat of A Thornton's subdivision—
Lot 5 4 11
South half of lot 4 1 51
16,662 Alfred B Chapman—San Pasqual tract, south 3¼ acres of lot 12, block O 5 12
Mills tract, block N, San Pasqual—
Lot 22 1 76
Lot 23 1 76
Lot 24 1 93
G E Smith's subdivision of block N, San Pasqual tract—
Lot 10 1 34
Lot 23 1 34
Lot 24 1 34
Lot 25 1 25
16,622 Dr James Lang—B O and Mary E Clark's subdivision of block V Painter & Ball tract—
West 170 feet of lot 3 14 78
North 25 feet of west 170 feet of lot 2 2 95
Personal property and poll tax 11 64
16,631 Willie B McCormick—In Olivewood—
South 55 feet of north 65 feet of west 190 feet of lot 2, block 7 3 27
Personal property 3 78
16,684 Lyman Allen—In Bixby tract—
Lot 17 5 54
Lot 18 5 03
Personal property 9 32
16,692 Jerome B Beebe—In O'Harra tract, east half of lot 2 45 86
Personal property 3 29
16,699 David J McPherson—McPherson's subdivison block S, San Pasqual tract—
Lot 1 4 28
Lot 3 2 85
Lot 4 2 85
A Nindes's subdivision block C, San Pasqual tract, lot 9 13 97
Personal property 4 28
16,709 Orison S Barber—Skillen & Stratton's subdivision in lot 9, block C, San Pasqual tract—
Lot 20 4 70
Lot 21 5 12
16,725 Mary A Wilson—Abbott subdivision in block J, San Pasqual tract, lot 20 12 85
16,744 W S Webster—Samuel Stratton's subdivision of lots 11 and 12, block K, San Pasqual tract—
Lot 41 4 70
South half lot 49 3 86
16,755 Sophia K Durant—San Pasqual tract, north 9 28-100 of lot 8, block P 1 09
16,758 Henry H Markham—H H Markham tract in Division F, S G O G, lot 21 3 44
16,763 William C Mason—Dontonville subdivision of block A, San Pasqual tract, lot 37 1 17
Thomas F Finn's subdivision in Division C, Berry & Elliott tract—
Lot 1 2 85
Lot 2 2 85
Lot 4 2 68
Dr L A Wright's subdivision of Washburne subdivision in Division C, Berry & Elliott tract, lot 8 2 35
Personal property 13 35
16,767 Mrs V M Ecker—Cochrane & Spitleys in division F, S G O G lot 6 6 21
16,768 Mary M Thomas—E B Allen's subdivision, block S, San Pasqual tract—
Lot 7 3 44
North half lot 6 1 93
Glendale tract, undivided half lot 6 2 35
Personal property 1 13
16,810 Edmund Lockett—New Fair Oaks Avenue tract—commencing 120 feet west from south-east corner of lot 2, block G, thence west 70 feet, thence north west 55 6-10 feet to south line of Peoria street thence northeast along south line of Peoria street, 70 feet, north south east 37 feet, thence east about 30 feet, thence south 60 feet to place of beginning 3 86
Personal property 1 20
16,818 Seymour E Locke—Locke Haven tract, division D, S G O G—
Lot 4 14 11
Lot 12 13 52
Personal property 6 13
16,832 James Pritchard—H Hill's subdivision, division F, S G O G, south 120 feet of lot 21 3 19
16,834 W H Webster—A lot beginning at southeast corner of lot 3, Webster, Pitcher & Martin's subdivision of block M, San Pasqual tract thence south on Marengo avenue 30 feet, thence west 200 feet, thence north 30 feet, thence east 200 feet to point of beginning 3 52
Personal property and poll tax 5 43
16,857 Charles H Kilgore—New Fair Oaks Avenue tract—
Lot 8, block A 4 36
Personal property 19 48
16,866 Jan Jacobson—Wood & Banbury subdivision of block H., S P tract—
Lot 28 3 19
Lot 29 3 19
Personal property 2 18
16,896 Alfred Partridge—Dr. Conger tract, Division C, G S O G west half lot 1 2 60
For poll tax 4 50
16,899 Thomas C Savage—In lot 2, block M, S P tract, lot 50 feet front on east side Broadway, commencing 200 feet south of southeast corner San Pasqual street and Broadway through east 150 feet, south 50 feet, west 150 feet, north 50 feet to point of beginning 2 60
Personal property and poll tax 6 94
16,911 Edward H Rust—C R Foote's subdivision in division C, S G O G lot 21 9 74
Allen & Halsey's subdivision, block B., S P tract—
Lot 2 2 18
Lot 3 2 18
16,912 Adele Juan—Eliza Jacobson's subdivision, block S, San Pasqual tract, lot 9 3 44
16,933 Frank H Lowe—W N Abbott's

No. Name and Description. Total tax and cost

block J, San Pasqual tract, lot 19 2 27
In lot 8, block I, San Pasqual tract—Lot 72 feet on south side of Center street, by uniform depth of 200 feet, commencing 272 feet east from original east line of Los Robles avenue, thence south 200 feet, east 72 feet, north 200 feet, west 72 feet to beginning 10 16
Personal property 2 01
16,927 Hiram Hill—H Hill's subdivision in Division F, S G O G—Lot 16 19 82
Barclay's subdivision in Gilmore Vineyard tract north half of lots 33, 34 and 37 7 38
Personal property 3 78
16,952 Hiram Hill—Beach's Peach Orchard tract, lot 9 1 00
16,960 Mrs Nettie Cochran—Banbury's subdivision of block 71, S P tract 8 52
16,962 Christ W McKelvey—In McKelvey subdivision, block P, S P tract
Lot 18, block A 84
Lot 15, block A 1 00
17,002 W S Hanaford—Triangular piece of land in Division A, S G O G, bounded N Scott & Skinner subdivision, east by Scott place, west by Oakside drive 1 50
Triangular piece of land, half acre, bounded north and east by Oakside drive, west by Oakside drive. south by Clark and Oakland drive 8 44
Personal property 18 33
17,022 Fred E Chapman — Chapman tract—
Lot 42 2 52
Lot 43 2 52
Lot 44 2 51
Barclay's resubdivision Gillmore Vineyard tract, east 150 feet of lot 7 8 44
Personal property 8 65
17,026 West Pasadena Railway Company—1¼ miles of street railroad, commencing at junction of Colorado street and Fair Oaks avenue, thence west on Colorado street to Vernon avenue, thence north on Vernon avenue to Kensington place, thence west on Kensington place to Millard avenue, thence north on Millard avenue to Walnut street, thence on Walnut street to Arroyo View drive, thence west on Arroyo View drive, thence south on Reservoir Terrace, thence west on Park avenue to city limits 21 50
17,031 Highland Railroad Company—James Smith tract, subdivision of Grogan tract, lot 16 14 78
3½ miles street railway track, roadbed, etc, commencing at Raymond depot, thence north on Broadway to Bellevue drive, west on Bellevue drive to Raymond avenue, north to Colorado street, east to Euclid avenue, north to Walnut street, east to Los Robles avenue, north to Villa street, east to Lake avenue, north to Pasadena city limits 55 94
Personal property 31 74
17,034 Albert N Hamilton—Dunsmoor tract, lot 5 4 53
17,042 Dennison B Merrill—Locke Haven tract, Division D, S G O G—
Lot 8 13 20
Personal property 2 18
17,054 Samuel Chapman — Chapman tract, Division F, S G O G, lot 41 3 02
17,060 Mrs Carrie A Schenck—J H Fleming's subdivision A, S G O G, south 40 feet of lot 3 4 62
16,678 Mrs William Cleaver—Richardson Villa tract, subdivision of block J, San Pasqual tract—
Lot 5 4 95
Lot 10 5 95
17,072 Mrs Louise S Syme and William H Syme—Weingarth's subdivision in Division B, S G O G—
Lot 1, block B 3 44
Lot 2, block B 3 44
Lot 3, block B 3 86
Lot 9, block B 2 01
Lot 10, block B 2 01
Lot 11, block B 2 01
Lot 12, block B 2 01
Lot 13, block B 2 02
Lot 14, block B 2 01
Lot 17, block C 2 02
Lot 13 block D 2 02
Personal property 104 85
17,073 Charles A Scharff—5 acres in Division E, S G O G, bounded north by Wotkins's subdivision, east by Orange Grove avenue, south by Columbia street, west by Bishop 50 90
Personal property 2 68
17,074 John R Hoagland—Rectangular lot on north side of Orange place, beginning 50 feet east from Delacy, thence east 50 feet, by uniform department of 75 feet 2 60
Personal property 2 85
17,079 John W Francis—McKelvey's subdivision block P, San Pasqual tract—
Lot 9, block A 50
Lot 13 block A 50
17,096 J E Clark—F B Wetherby's subdivision, block B, San Pasqual tract, lot 16 2 01
17,097 Alice L Bartram—H T Bartram's subdivision block B, San Pasqual tract, lot 16 1 76
17,106 William L Allen—W S Allen's subdivision, block B, San Pasqual tract—
Lot 5 3 02
Lot 7 3 02
Lot 12 3 02
17,119 Louisa Platt — New Fair Oaks Avenue tract, lot 8, block B 3 02
17,122 Benjamin F Hoffman—Hooper's subdivision block E, New Fair Oaks avenue tract, lot E 4 53
17,125 J H Belian and A J Frochette—Milton Davis' subdivision Division A, S G O G—
Lot 13 1 76
Lot 14 1 76
17,128 J H Fleming—J H Fleming's subdivision in Division A, S G O G, lot 8 1 93
17,133 Mary E Steele—Beach's Peach Orchard tract, Division A, S G O G, lot 11 1 00
17,148 Mrs Josephine A Norton—Axford and Landreth subdivision block V, Painter and Ball tract, lot 8 2 85
17,151 Mrs Phoebe A Clymer—Axford & Landreth's subdivision block V, P & B tract, lot 16 4 11
17,156 L B Cox—E V Allen subdivision of Clark's subdivision in block V, P & B tract, lot 8 2 60
17,157 Howard F Goodwin—B O and Mary E Clark's subdivision in block V, P. & B tract, west 68 feet of east 118 3-10 feet, lot 6 5 12
17,160 Florence Thomson — Hewitt's subdivision of lots 1 and 2, block S, S P tract, lot 9 3 02
17,161 Field Churchill—Hewitt's subdivision of lots 1 and 2, block S, S P tract, lot 25 6 54
17,170 Arthur L Atkins—Lamson & Atkins subdivision of part of lot 3, block S, S P tract, lot 4 1 76
Personal property 8 90
17172 Mrs S A Fox—Strong & Baldwin's re-plat of lots 11 to 16, A Thornton's subdivision in block S, S P tract, west 45 feet of lots 9 and 10 1 51
17,174 Heirs of C. A. Bufkin—Strong & Baldwin's replat of lots 11 to 16, A Thorton's subdivision of block S, S P tract, lot 3 3 43
Also north 37½ feet, lot 4 3 61
17,187 Frank R Liddell—Mrs M A Bartletts subdivision of part of lot 4, block F, S P tract, lot 15, and poll tax 13 24
17,189 M S Libbey—Hopkins's Olivewood tract, east 10 feet lot 14, block 2 1 76
17,192 Sarah Griswold—Subdivision lot 1 block D, S P tract, north 75 feet lot 1, and north 75 feet lot 2 6 97
17,194 Mary B Ellis—Subdivision lot 1, block D, S P tract, lot 7 3 44
17,227 Mrs S Townsend—S Townsend's subdivision of Summit-avenue tract, lot 4 block A 3 61
17,232 Heirs of Edson Turner—Resubdivision of Turner tract, Division B, S G O G Association, southerly 60 feet of lot 18 3 02
17,236 W B & J H Painter—Dicken & Lucas subdivision, Division B, S G O G Association, lot 2 2 18
17,241 I N Mundell and H W Oden—Park Place tract, lot 33 4 70
17,245 R Hentig & Co—Park place tract, lot 38 5 96
17,260 John A Rankin—Master's subdivision, Division B, S G O G Association, lot 14 3 02
17,261 C A Sawtille—Millard's subdivision, Division B, S G O G Association south 188 feet, lot 8 3 02
17,262 Mary A Chaplain—Millard's subdivision, Division B, S G O G Association, west 52 feet of south 177 feet, lot 10 2 35
17,263 Mrs Mary Bryant—Millard's subdivision, Division B, S G O G Association, south 36 feet of lot 25 2 60
17,265 Mrs Buhannah Wright and Miss Helen Nichols—S H Doolittle's subdivision of Division B, S G O G, lot 1 3 86
17,272 Herman Otto—Hotel tract, Division B, S G O G Association, lot 15 20 24
17,274 Charles Monecke—Dr Carr tract, No 1, lot 13 8 06
17,278 S A D Clark—Burnell's subdivision, part of lot 13, block B, S P tract—
East 27 feet of lots 2 and 3 34 52
17,271 Heirs of H C Wilson—Ogden's subdivision, part of lot 8, block C, S P tract, lot 7 4 70
17,282 Archie F Kerr—Ogden's subdivision, part of lot 8, block C, S P tract, lot 9 8 06
17,298 Mary Dean—Wallace Bros' Olivewood subdivision, lot 7, block E, S P tract, lot 30 3 44
17,302 G E Whipple—Brown & Newton's subdivision, lots 34 to 38, Mutual Orchard Company, south 50 feet lot 18 4 61

No. Name and Description. Total tax and cost.

17,306 Mary A Doolittle—Lew's tract subdivision of Grogan tract, lot 18 92
17,328 Robert A Douglas—Bixby tract subdivision, lot 5 and replat lot 8, block J, S P tract, lot 24 4 12
17,334 Louis F Morlock—Mrs A M Craig's subdivision of 4 acres, lot 5, block K S P tract, lot 12 3 61
17,340 L C Graves—Lake Avenue Syndicate tract subdivision, lot 10, block K, San Pasqual tract—
Lot 0 2 51
Lot 13 2 01
17,342 Lucas G Kendall—Ed L Farris's subdivision, north half, lot 11, block J, San Pasqual tract, lot 11 3 86
17,343 O F Kendall—Ed L Farris's subdivision, north half, lot 11, block J, San Pasqual tract, lot 12 3 86
17,345 James Clark and Oscar Freeman—W N Abbott's subdivision lot 9, block J, San Pasqual tract, lot 20 2 87
17,350 E C Webster—Webster & Stratton's subdivision, lots 10 and 11, block K, San Pasqual tract, lot 13 3 18
17,351 James McLachlan—Webster & Stratton's subdivision, lots 10 and 11, block K, San Pasqual tract, lot 15 2 01
17,352 California Central Railroad Company, Webster & Stratton's subdivision, lots 10 and 11, block K, San Pasqual tract, lot 34 25 87
17,356 Minna Jeres Pa—Thomas & Farris subdivision, lot 1, block L S P tract, east 50 feet lot 13 2 60
17,367 E W Root—Stratton's subdivision part lots 2 & 3 block J, S P tract undivided half in lot 2 4 11
17,368 Thomas J Fleming—Stratton's subdivision part lots 2 & 3, block J, S P tract, undivided half interest in lot 2 4 11
17,369 W L Carter—Stratton's subdivision on part lots 2 & 3, block J, S P tract lot 11 5 12
17,381 W P Coast—C E Langford's subdivision lots 2 & 3, block O, S P tract, lot 8 8 98
17,385 Miss Jessie Collins, et al—F A Marston's subdivision, north part lot 4, block Q, S P tract, south 50 feet, lot 1 1 51
17,386 George W Buttner—F A Marston's subdivision, north half lot 4, block Q S P tract, south 4 feet lot 30, north 46 feet lot 31 1 34
17,392 Mrs Anamaa Vourhees—Banbury's subdivision lot 12 and part lot 9, block H, S P tract, lot 10 3 70
17,393 S D Baker and J H Humphreys—Banbury's subdivision, lot 12 and part lot 9, block H, S P tract, lot 11 3 70
17,396 Ben E Ward—Banbury's subdivision, lot 12 and part lot 9, block H, S P tract—
Lot 18 3 86
South 52 feet lot 19 3 86
17,397 Pasadena Opera House Company—Banbury's subdivision, lot 12 and part lot 9, block H, S P tract lot 26 173 96
17,402 James D and John G Moore—Central tract, subdivision lots 1, 3 and 4 block N, S P tract, lot 5, block A 8 98
17,406 J Walker—Central tract, subdivision on lots 1, 3 and 4, block N, S P tract, lot 4, block C 3 86
17,407 Mrs Harriett C Have—Central tract, subdivision lots 1, 3 and 4, block N, S P tract, lot 18, block C 3 02
17,408 Charles Charnock—Central tract subdivision on lots 1, 3 and 4, block N, S P tract, lot 16, block C 3 02
17,414 E C Webster—Webster & Stratton's subdivision north half lot 2, block N, S P tract, lot 21 1 34
17,420 Adolphus Welcomes—Mills tract, subdivision south half lot 5, north half lot 9 and lot 8, block N, S P tract—
Lot 2 14 78
Lot 3 2 18
17,423 Melville F Whittaker—G E Smith's subdivision north 109 feet lot 12 and south half lot 9, block N, S P tract—
Lot 13 1 17
Lot 20 1 18
17,428 George G Goodman—Raymond's tract subdivision lot 8 and west half lot 7 block O, S P tract lot 45 1 76
17,429 P F Bresee—Merrill & Leighton's subdivision block R, S P tract, lot 26 92
17,430 Melville J Whittaker—Raymond's addition, subdivision lots 10 and 11, block N, lots 9, 10, 11 and north half lot 12 block O and 5, 6, 8, 9 block P, S P tract—
Lot 1, block N 2 01
Lot 2, block N 1 85
Lot 3, block N 1 84
Lot 4, block N 2 01
Lot 5, block N 1 51
Lot 17, block N 1 34
Lot 1, block O 1 84
Lot 2, block O 1 76
Lot 3, block O 1 76
Lot 4, block O 1 85
Lot 5 block O 1 34
Lot 19, block O 1 0
Lot 21, block O 1 01
North 29 3-100 feet lot 7, block O 92
Lot 17, block O 1 34
17,431 Ruben Simons—Raymond's addition, subdivision lots 10 and 11, block N, lots 9, 10, 11 and north half lot 12, block O and 5, 6, 8, 9 block P, S P tract, lot 6, block O, and poll tax 5 17
17,433 Melville F Whittaker—Raymond addition—subdivision of lots 10 and 11, block N, and 9, 10 and 11 north half of lot 12, block O, and 5, 6, 8, 9 and north half lot 7, block P, S P tract,
Lot 15, block A 1 84
Lot 16 block A 1 85
Lot 17, block A 1 84
Lot 19, block A 1 09
Lot 20, block A 92
Lot 21, block A 92
Lot 22, block A 92
Lot 23 block A 92
Lot 24, block A 92
Lot 25 block A 92
Lot 1 block B 92
Lot 2, block B 92
Lot 3, block B 92
Lot 10, block B 92
Lot 11, block B 92
Lot 12 block B 92
Lot 13, block B 1 26
Lot 14, block B 1 25
Lot 15, block B 1 26
Lot 16 block B 1 17
Lot 17, block B 1 09
Lot 18 block B 2 26
Lot 19, block B 67
Lot 20, block B 75
Lot 21, block B 85
Lot 22 block B 92
Lot 23, block B 92
Lot 24, block B 84
Lot 25, block B 1 00
Lot 26, block B 1 01
Block C 3 86
Block W 6 38
Lot 1 block L 1 17
Lot 2, block L 1 00
Lot 3, block L 1 00
Lot 4 block L 1 00
Lot 5, block L 1 00
Lot 6, block L 1 00
Lot 7, block L 92
Lot 8 block L 92
Lot 10, block L 92
Lot 11, block L 92
Lot 12, block L 92
Lot 13, block L 92
Lot 15 block L 92
Lot 15, block L 92
Lot 16, block L 92
Lot 17 block L 92
Lot 18 block L 92
Lot 19, block L 92
Lot 20, block L 92
Lot 21, block L 92
Lot 22, block L 92
Lot 23, block L 92
Lot 24, block L 92
Lot 25, block L 92
Lot 26, block L 92
Lot 27, block L 92
Lot 28, block L 92
Lot 29, block L 92
Lot 30, block L 92
Lot 31, block L 92
Lot 32, block L 92
Lot 33, block L 92
Lot 34, block L 92
Lot 35, block L 92
Lot 36, block L 92
Lot 37, block L 92
Lot 38 block L 92
Lot 39 block L 92
Lot 40, block L 92
Lot 41, block L 92
Lot 42, block L 92
Lot 43, block L 92
Lot 44, block L 92
Lot 45 block L 92
Lot 46 block L 92
Lot 49 block L 92
Lot 50, block L 92
Lot 51, block L 92
Lot 52 block L 92
Lot 27, block M 84
Lot 28, block M 83
Lot 29, block M 84
Lot 30, block M 83
Lot 31, block M 84
Lot 32, block M 83
Lot 33, block M 84
Lot 34 block M 84
Lot 35, block M 83
Lot 36, block M 84
Lot 37, block M 84
Lot 38, block M 83
17,434 Hugh M Skeam—Raymond addition subdivision lots 10 and 11, block N and 9, 10, 11 and north half 12, block O, 5, 6, 8, 9 and north half 7, block P, S P tract, lot 2, block A 1 09
17,441 Horace B Ward—Williams Home tract subdivision north half lot 5, block H, S P tract, lot 6 5 54
17,449 Charles Charnock—Glendale tract subdivision on lot 8, block H, S P tract, lot 21 6 38
17,451 Minna C Ditman—Glendale tract subdivision, lot 8, block H, S P tract, lot 36 4 70
17,453 B S and R Stoneman—Glendale tract subdivision, lot 8, block H, S P tract, undivided sixth interest in lot 29 1 51

17,455 Stillman M Thayer—Mary F Burton's subdivision, north part lots 7 and 8, block I, S P tract—
Lot 12 6 21
Lot 13 6 22
17,456 Orrin F Gaylord—Mary F Burton's subdivision, north part lots 7 and 8, block I, S P tract, lot 16 6 21
17,458 Grace Tallmadge—M H Wright's subdivision, south half lots 7 and 8, block I, S P tract, lot 16 5 96
17,469 Charles L Berry—Dr Conger tract subdivision in division C, S G O G, lot 26 3 02
17,470 Albert Sayler—Dr Conger tract, subdivision in division C, S G O G, lot 37 4 70
17,474 William P Gibson—Dr Conger tract, subdivision in division C, S G O G lot 63 3 54
17,475 G B Senter—Dr Conger tract, subdivision in division C, S G O G, lot 1 3 27
17,484 Clarence E Jeremiah—Replat Thomas & Wotkyns subdivision in division E, S G O G, lot 4, block D 1 17
17,485 Melville T Whittaker—W G McGregory's subdivision in division E, S G O G—
Lot 16 1 01
Lot 17 1 00
17,490 Peter Flemming—Mrs Werner's tract, subdivision in Division F, S G O G lot 9 22 17
17,494 Charles R Riggins—M J Riggin's subdivision part of Riggin's tract Division F, S G O G lot 3 5 96
17,497 Will W Beach—Arroyo Lots Division A, S G O G, lot 34 1 17
17,507 Lily A Barclay—All that part of lot 19 lying south of Pasadena Railway Company 77
17,509 Mrs James A Cockrill—H H Markham tract, subdivision in Division F, S G O G, lot 24 1 84
17,510 Mrs M E Short—H H Markham tract subdivision in Division F, S G O G, lot 25 1 85
17,511 H H Markham—H H Markham tract subdivision in Division F, S G O G—
Lot 26 1 84
Lot 27 1 85
Lot 28 1 84
17,512 H W Magee, O S Picher and P M Green—H H Markham tract, subdivision in Division F S G O G, south 100 feet, lot 30, south 100 feet lot 31 3 19
17,514 Mary E Benner—H H Markham tract, subdivision in Division F, S G O G, lot 39 3 02
17,515 Magee, Picher and Green—H H Markham tract, subdivision in Division F, S G O G lot 41 3 02
17,519 Mary C Brown—H Hill subdivision in Division F, S G O G—
East 60 feet lot 1 92
West 18 feet lot 4 1 34
17,523 Albert Sayler—Railroad tract subdivision in Division C, S G O G—
Lot 12 2 52
Lot 13 2 35
Lot 14 2 35
Lot 15 2 35
Lot 16 2 35
Lot 17 2 34
Lot 18 2 35
Lot 19 2 35
Lot 20 2 35
Lot 21 2 34
Lot 22 3 19
17,526 Mrs Mary E Flynn—Thomas Flynn's subdivision in Division C, S G O G, lot 11 75
17,532 Horatio N Tower—Magee, Galbraith & Markham tract, Division C, S G O G, lot 9, block B 5 12
17,536 George W Wilson—Leggs lower tract, subdivision lots 14 to 23, James Smith tract in Division C, S G O G, lot 19 3 44
17,540 Seventh Day Advent Church—Legg's lower tract subdivision, lots 14 to 23, James Smith tract, division C, S G O G, south 20 feet, lot 33 3 27
17,544 James M Bedbury—James Smith tract, subdivision in division C, S G O G, lot 26, block B 9 74
17,546 F M A Glencross—James Smith tract subdivision in division C, S G O G, north half lot 33, block B 5 54
17,549 W E Swartout—I M Hill's subdivision, in division D, S G O G, lot 7 5 96
17,552 H B Adams and P F Ward—La Fuente Place subdivision, in division F, S G O G—
Lot 1 4 87
Lot 2 4 87
Lot 3 4 87
Lot 4 5 20
17,554 H G Bennett—Trustee Syndicate subdivision, lots 14 to 26, plat of M Quiling's subdivision, in division C, S G O G—
Lot 21 3 19
Lot 22 3 18
Lot 23 3 19
Lot 24 3 19
17,556 Mrs Minnie Green—McQuilling's subdivision C, S G O G lot 4 13 27
17,576 James H Fleming—In lot 3, block H, S P tract, 95 X 120 feet, south east corner Broadway & Kansas street 11 42
17,581 Los Angeles and San Gabriel Valley Railroad Company—In lot 2, block N, S P tract, 68 9 10 feet in south line California street, southeast corner California street and right-of-way California Central Railroad Company 6 38
17,582 Oliver S Picher and Clarence Martin—lot 68 52 100 feet southeast corner San Pasqual street and right-of-way of California Central Railroad Company 5 54
17,583 O S Picher and C S Martin—Lot 50 feet front east line Park avenue, commencing at southwest corner lot 9, Webster, Picher and Martin's subdivision thence east 150 feet, thence south 30 feet west 150 feet, north 30 feet to beginning 1 76
17,588 John R Slater—Division B, S G O G, lot 127 5-10 feet front, north side Walnut street, bounded north & east by Mundell drive, south by Walnut street, west by Anna A Mundell 6 38
17,591 Unknown owner—J H Florence tract in Division A, S G O G, south half lot 6 1 42
17,594 Unknown owner—In L H Michener's subdivision of block U, Painter & Ball tract, a triangular piece of land, beginning at northwest corner lot 11, thence southeast 78 59-100 feet, thence north 65 feet to north line of said lot 11, thence west 44 22-100 feet to beginning 75
17,595 Unknown owner—Axford & Landreth subdivision in block V, Painter & Ball tract lot 20 5 62
17,597 Unknown owner—Arnold & Mills Company, Olivewood subdivision, north 8 4-12 of south 17 feet, lot 3 84
17,600 Unknown owner—DeFreiz replat of Hotel tract, undivided half interest in lot 6 2 01
17,601 Unknown owner—Pasadena Lumber Company tract, undivided fourth interest in lot 1 8 06
17,602 Unknown owner—Pasadena Lumber Company tract, undivided fourth in lot 5 2 85
17,605 Unknown owner—William Converse subdivision, block C, S P tract, south 20 feet lot 6 2 52
17,613 Unknown owner—Wood & Banbury's subdivision of lot 5, block H, S P tract, lot 8 5 12
17,614 Unknown owner—Wood & Banbury's subdivision, lot 5, block H, S P tract, lot 34 3 19
17,615 Unknown owner—Glendale tract subdivision of lot 8, block H, S P tract, undivided half interest lot 6 2 35
17,616 Unknown owner—Mills's tract, subdivision of block N, S P tract, undivided third interest in lot 4 1 17
17,617 Unknown owner—Allessandro tract, subdivision in Division F, S G O G west half of lot 17 1 17
17,620 Unknown owner—Raymond Addition, block N, S P tract, lot 40x185 feet, block A, Raymond Addition, bounded north by lot 14, east by lot 18, south by lots 19, 20, 21 22, 23, 24 and 25, west by Broadway 1 17
17,622 Unknown owner—Cochran & Spitler's subdivision in Division F, S G O G, undivided half interest in lot 17 2 18
17,623 Unknown owner—Arroyo Wood lots, Division A, S G O G, undivided half interest in lot 35 84
17,624 Unknown owner—In lot 3, block C, S P tract, a triangular piece of land bounded north by Villa street, east by Dedic and Banmann, south by C C Case's subdivision and west by Villa street and Euclid avenue 5 54
17,625 Unknown owner—Block F, Painter and Ball tract, on west side Fair Oaks avenue, beginning 800 feet south of northeast corner of Amos Wright's subdivision, thence west 275 feet, thence south 80 feet, thence east 275 feet, thence north 80 feet to place of beginning 4 28
17,643 Mrs Clara Cary—mortgage interest in J C Rust's subdivision of part of block V, Painter & Ball tract, lot 4 17 30
17,655 Julius E Sheltina—mortgage interest in resubdivision of Dr Carr tract—
Lot 1 2 60
Lot 2 2 60
Lot 3 2 60
Lot 4 2 60
Lot 5 3 69
Lot 6 2 60
Lot 7 2 60
Lot 8 2 60
Lot 9 2 60
Lot 10 2 60
Lot 11 2 60
Lot 12 2 60
17,660 S D Hovey—Mortgage interest in Raymond tract, lot 21 1 76
17,671 G W Ingarth—Weingarth's subdivision, Division B, S G O G, lot 8, block A 4 53

17673 William S Hanaford—2 acres of land, 198 feet on east side of Fair Oaks avenue, by 425 feet to Raymond avenue bounded north by Banbury tract east by Raymond avenue, south by Mills's tract 7 22
17,674 Security Loan and Trust Company of Southern California—Mortgage interest in two acres of land, 198 feet on east side of Fair Oaks avenue, by 425 feet to Raymond avenue, bounded north by Banbury tract, east by Raymond avenue, south by Mills's tract 5 54
17,677 Louise R Ross—Mortgage interest in Hewitt's subdivision, block S, S P tract, south 59 feet, lot 29 1 93
17681 Mary A Bennett—Mortgage interest in H Hill's subdivision in S G O G—
Lot 13 5 74
Lot 17 3 52
Lot 18 3 86
Lot 19 3 9
Lot 20 3 61
17,689 John R Hoagland—Lot on north side of Orange Place beginning 100 feet from De Lacy street fence, east 50 feet, by uniform depth of 75 feet 6 80
17,695 Heirs of Eunice B Cook—mortgage interest in Mrs J H Hoods subdivision in Division D, S G O G, lot 7 5 12
17,702 Elizabeth Brown—mortgage interest in Axford and Landreth in block V, Painter & Ball tract, lot 11 12 93
17,703 Charles Frederick Holder—Magee, Galbraith & Markham tract, north 98 feet lot 5, block A and personal property 13 51
17,728 N A Dalrymple—Mortgage interest in Nichols's subdivision in division C, S G O G, lot 4 10 58
17,732 Mrs Lucy A Pierce—Mortgage interest in Mosher tract, division B, S G O G, lot 3 15 62
17,750 Maxwell N Cornelius—In lot 9, block C, San Pasqual tract, lot 51 feet front on east side Worcester avenue, commencing 384 feet south of northeast corner said lot 9, thence west 145 feet, thence south 51 feet, thence east 70 feet, thence south 5 feet, thence east 75 feet, thence north 56 feet to point of beginning, personal property 4 70
17,752 George W Sheaff—In San Pasqual tract a lot beginning 72 feet south of northeast corner of lot 9, block C, S P tract, L V L & W Association lands, thence south along line of said lot 9, block C 60 feet, thence west 145 feet, thence north 60 feet, thence east 145 feet to point of beginning, personal property and poll tax 8 22
17,761 E P George—Mortgage interest in Mosher tract, lot 1 8 90
17,763 Mrs Grace L Rogers—Mortgage interest in Olivewood, east 150 feet of lot 13 block 2 2 60
Craig tract subdivision of block K, San Pasqual tract, west 150 feet lot 1 4 62
West 150 feet of lot 2 5 03
17,767 John Allen—Mortgage interest in Allen & Halsey subdivision, block B, San Pasqual tract, lot 9 2 52
17,768 Eugene Gorman—Wallace Brothers' tract, subdivision of block J, San Pasqual tract, lot 16 3 02
Personal property 4 61
17,769 Milton Davis—Mortgage interest in Wallace Brothers' tract, subdivision of block J, San Pasqual tract, lot 16 7 22
17,773 S G Goss—Mortgage interest in Metcalf's subdivision, block J, San Pasqual tract, east 130 feet of lot 4 1 00
Also, in lot 9, block J, San Pasqual tract, a lot commencing at southeast corner of lot 4, Metcalf's subdivision, thence east 260 feet, thence north 274 feet, thence west 113 feet, thence south 208 feet, thence west 157 feet, thence south 66 feet to place of beginning 3 44
17,778 Security Loan and Trust Company of Southern California—Mortgage interest in Webster Bishop & Jones subdivision, block P, San Pasqual tract, lot 20 8 90
17,799 Phoebe E Chapman—L H Michener's subdivision, south 14 acres, block U, Painter and Ball tract, lot 2 6 55
17,800½ Sarah W Baker—Mortgage interest in School tract, subdivision block N, San Pasqual tract, lot 13 36 62
17,820 Dr James Lang—In S O McGrew's subdivision, block V, Painter & Ball tract, and block S, San Pasqual tract, lot 8 59
17,821 R M E Isom—Mortgage interest, S O McGrew's subdivision, block V, Painter & Ball tract and block S, San Pasqual tract, lot 8 3 86
17,822 Philo A Kingsley—J H Baker's subdivision in Division C, S G O G, lot 31 personal property 1 82
17,823 Marcus Yorba—Mortgage interest in J H Baker's subdivision in Division C S G O G, lot 31 27 38
17,827 Mrs Aramenti Davis—Mortgage interest in A F Mill's subdivision of Division C, Berry & Elliott tract, lot 17 18 14
17,847 S L Walkley—Mortgage interest in block B, San Pasqual tract, lot on west side of Marengo avenue beginning 160 feet south of Villa street, thence west 200 feet, south 180 feet, east 200 feet, north 180 feet to place of beginning 30 66
17,882 Ellen T Curtin—Mortgage interest in a lot commencing 739 feet south of northeast corner of John Painter lot, on southwest corner Mountain street and Fair Oaks avenue, thence west 330 feet, south 61 feet, east 330 feet, north 61 feet to place of beginning 13 94
17,892 Miss Sarah E Swift—Mortgage interest, Bundy's second subdivision, block S, San Pasqual tract and part of Grogan tract, lot 8 5 54
17,922 Mrs Gertrude C Rose—Mortgage interest in Lyman Allen's subdivision block K, San Pasqual tract, lot 12 8 65
17,929 First National Bank Pasadena—Mortgage interest in J H Baker's subdivision in Division C, Berry & Elliott tract—
Lot 45 14 78
South 18 feet lot 44 3 52
17,930 Charles H Curtess—In C R Foots in Division C, Berry & Elliott tract, lots 23 and 24, and personal property 2 33
17,944 Mrs R E Ross—Mortgage interest in Hotel tract, Division B, S G O G, lot 16 17 30
17,960 William Penn Evans—Mortgage interest in P G Wooster's subdivision block H, San Pasqual tract, lot 24, lot 25, north 3 feet of 26 25 70
17,975 Thomas Easley—mortgage interest in Aldrich & Hotaling's subdivision of 5 acres in Grogan tract, lot 4 1 76
17,982 Charles Kupper—mortgage interest in Banbury's subdivision lot 12 and part of lot 9, San Pasqual tract, lot 3 6 05
18,000 Elizabeth Brown—mortgage interest in Hart's subdivision of part of Grogan tract, lot 18 5 37
18,038 Eliza Jacobson—mortgage interest in Eliza Jacobson's subdivision block S, San Pasqual tract, lot 8 2 18
18,049 Emma J McDermid—E Turner's resubdivision Turner tract—
Lot 8 1 09
Lot 9 75
18,061 William A M Breck—Mortgage interest in lot 66 feet front on west side Broadway by 160 feet deep, bounded north by Frost, east by Broadway, south by Tower, west by California Central railroad 14 78
18,065 S A Gardner—Mortgage interest in Shoup's addition to Olivewood—
Lot 19 3 02
Lot 20 8 90
18,067 Mrs Julia E Meserole—Mortgage interest in A Ninde's subdivision lot 5, block C, San Pasqual tract, lot 25, block A 17 30
18,068 Miss Eliza A Douglas—Wallace Brothers' Olivewood subdivision in block E, San Pasqual tract, lot 28
Personal property 3 69
18,069 Ada Mast-ller—Mortgage interest in Wallace Brothers' subdivision in block E, San Pasqual tract, lot 28 5 96

SOUTH PASADENA.

No. Name and Description. Total tax and cost.

18,097 William Hoyt—50 acres of land in division I, S G O G Association, bounded north by Lincoln Park, east by Thomas Green, south by unknown, west by Lincoln Park 9 69
18,105 Walter D Turner—2 acres of land in Marengo tract, south 2 acres of lot 22, block E 4 18
18,114 L M McFarland—In McFarland subdivision of Marengo Ro, lot 10, block E 1 41
18,119 Mrs C E Lindsay—In McFarland subdivision of Marengo Ro, lot 5, block G 1 41
18,121 Homer G Newton—In Arroyo lots, lots 60 4 17
18,125 Charles E Strong—Ralph Rogers's resubdivision of lots 93 to 100, Arroyo lots and lots 3 to 9, Lincoln Park—
Lot 2, block 1 1 05
Lot 3, block 1 1 05
Lot 1, block 2 1 04
Lot 6, block 3 96
Lot 7, block 3 77
Lot 8, block 3 78
Lot 9, block 3 77
Lot 10, block 3 78
Lot 11, block 3 77
Lot 12 block 3 78
Lot 13 block 3 77
18,127 C B Van Every—Ralph Rogers's resubdivision of lots 93 to 100 of Arroyo lots and lots 3 to 9 Lamanda Park, northerly ½ of lot 2, block 2 1 05
18,131 Charles R Foote—Foote's addition to South Pasadena—
Lot 1, block A 1 04
Lot 2, block A 1 05
18,135 Jotham Bixby—McFarland's subdivision in Marengo Ro south half lot 6, block A 95
18,140 Marcus Voegele—Hunt tract, division A, S G O G, lot 1, block E 78
18,145 G W Wilson and S C McLain—Lincoln Park, lot 28 1 97
18,147 Martha A Brown—Lincoln Park, north 64 5-10 feet of lot 32 1 05
18,149 Isabella D Cook—Lincoln Park, northeast 60 feet of southwest 75 feet of lot 4 1 50
18,151 R W Pridham—Lincoln Park, lot 55 2 37
18,165 M L Wicks et al—Hunt tract in Division K, S G O G—
Lot 1, block D 77
Lot 2, block D 78
18,166 Eleanor P Vater—Hunt tract, Division K, S G O G, lot 8, block D 87
18,178 John Armstrong—mortgage interest Collier & Graham addition, lot 1, block 1 3 72
18,182 Peter Ting—mortgage interest Vawter tract, subdivision of Division I, S G O G, lot 9 block 1 1 41
18,187 Guy W McGriff—Mortgage interest, McGriff tract, 7 93 100 acres of land, being lot 5 15 20
18,188 Smith & Packard—In Smith & Packard's subdivision, block 2, replat of South Pasadena—
Lot 1 77
Lot 2 1 60
Lot 3 95
Lot 5 95
Lot 6 96
18,191 A Gage—Mortgage interest in 40 acres of land, southwest quarter of northeast quarter of section 8, township 1 south, range 12 west 28 98
18,195 John G Clark—Mortgage interest in Smith & Jacobs's second subdivision, block A, Marengo tract—
Lot 12 block A 95
Lot 13 block A 95
Lot 16, block A 95
Lot 17, block A 95
Lot 18 block A 95
Lot 19 block A 96
Lot 20, block A 95
Lot 21, block A 95
Lot 23, block A 95
Lot 24, block A 95
Lot 25, block A 96
18,239 B M Wotkyns and F J Gillmore—Wotkyns & Martin's subdivision, Division G S G O G—
Lot 3, block B 1 87
Lot 4 block B 1 88
Lot 9, block B 1 23
Lot 1, block C, 1 24
Lot 2 block C. 1 23
Lot 3, block C. 1 24
Lot 4, block C 1 23
Lot 5, block C 1 24
Lot 6, block C 1 23
Lot 9, block C 2 79
Lot 3 block D 1 87
Lot 4, block D 1 88
Lot 5, block D 1 87
Lot 1, block A 1 24
Lot 2, block A 1 23
Lot 3, block A 1 24
Lot 4 block A 1 23
Lot 5, block A 1 24
Lot 6, block A 1 23
18,241 George Lightfoot—Lightfoot subdivision, Division K, S G O G—
Lot 7, block 1 95
Lot 8, block 1 95
Lot 9, block 1 96
Lot 10, block 1 95
Lot 11 block 1 95
Lot 12, block 1 95
Lot 13, block 1 95
Lot 14 block 1 95
Lot 15, block 1 95
Lot 16 block 1 95
Lot 17, block 1 96
Lot 18, block 1 1 23
Lot 19, block 1 1 24
Lot 20, block 1 1 24
18,282 Thomas Gaskell—Lightfoot's replat of South Pasadena—
Lot 7 2 34
Lot 8 2 33
Lot 9 2 34
Lot 10 114 [illegible]9
Lot 11 2 34
Personal property 22 55
18,313 Ed Reinhart—Sylvan park—
310x310 feet square 23 22
Personal property 3 40
18,321 Mrs Elizabeth H Hogan—Replat of Buena Vista tract—
Lot 11, block A 8 03
Personal property 1 87
18,345 B Marshal Wotkyns—Wotkyns & Martin's subdivision in division G, S G O G—
Lot 6, block D 9 69
Replat of Buena Vista tract, lot 9, block B 8 02
18,353 Miss Augusta Reynolds—Smiley & Schofield's subdivision of Lincoln Park tract, lot 1 1 05
18,359 Edward H Rust—H N Rust & Son's Palm Place Nursery tract—
Lot 32 95
Lot 33 9 22
Lot 34 95
Lot 38 95
S B Hunt's addition, lot 2 1 88
Personal property 8 67
18,376 D G White—Smith & Jacob's subdivision block A, Marengo tract, lot 17 95
18,383 Charles Bradshaw—Malabar tract—
Lot 9, block 4 78
Lot 10, block 4 78
18,396 Maryland S Hewes—Malabar tract, lot 31, block 2 77
18,434 Maharka M Cobb—Malabar tract, lot 14, block 1 77
Personal property 14 65
18,449 Ananias Pitts—Jones & King's subdivisions Lincoln Park tract—
West half lot 6 77
Lot 7 2 31
18,444 F F Buell—Buena Vista tract, lot 1 block C 7 66
18,452 Bernhard Zachan—S B Hunt's addition to South Pasadena, lot 15 2 89
Personal property and poll tax 4 77
18,470 Clarence J Richards—Raymond Improvement Company tract—
Lot 2 block 4 1 14
Lot 4 block 4 1 14
18,479 Barclay & Wilson—Lincoln Park, north 100 feet of lot 11 2 79
Personal property 3 65
18,486 Estudillo & Pico—
40 93-100 acres of land in section 7, 1 south, 12 west, lot 1 7 85
41 19-100 acres of land in section 7, 1 south, 12 west, lot 2 7 85
80 acres, being east ½ of northwest ¼ section 7, 1 south, 12 west 15 20
160 acres, being in northeast ¼ section 7 1 south, 12 west 29 90
80 acres, being in west ½ of northwest quarter, section 8, 1 south, 12 west 15 20
40 acres, being in southeast ¼ of northwest ¼ section 8, 1 south, 12 west 7 85
18,507 Harvey G Stephens—Marengo tract—
Undivided half interest in lot 18, block B 23 46
Personal property 1 39
18,523 Harry C Wyatt—J A Gates's subdivision of Fletcher's subdivision—
Lot 10 19 78
Personal property and poll tax 29 76
18,535 H C Wyatt—J A Gates's subdivision, Division H, S G O G, lot 11 86
18,541 Mrs M M Jordan—Watkins & Martin's subdivision Division G, S G O G, west 25 feet and north 3 feet of east 25 feet, lot 11 block E 1 42
18,542 O R Dougherty—O R Dougherty's subdivision Division G, S G O G, lot 7, block 4 1 88
18,543 M V Longley—In Division G S G O G, lot 40 feet front on north line of Mission street, commencing 289 29-100 feet west from Prescott Place, thence north 145 feet, west 40 feet, south 145 feet, east 40 feet to beginning 87
18,546 Raymond Improvement Company—Raymond Improvement Company tract, Division No 1, lot 8, block 4 1 14
18,548 Mary G Baskin—Raymond Improvement Company tract, Division No 1, lot 2, block 5 12 17
18,549 W B Herriott—Raymond Improvement Company tract, Division No 1 lot 5 block 5 1 14
18,554 Andrew W Barrett—Raymond Improvement Company tract, Division No 1, lot 1 block 11 1 04
18,557 Smith & Jacobs—Smith & Jacobs first subdivision block A, Marengo tract, lot 29 95
18,579 Smith & Jacobs—Smith & Jacob's third subdivision block A, Marengo tract—
Lot 11, block C 96
Lot 31 block C 95
Lot 11, block D 96
Lot 31, block D 95
18,582 Arthur L Hooper—J J Young's subdivision lot 2, block A, Marengo tract, lot 1 95
18,599 H M Rust & E H Rust—2 acres in block 11 Marengo Rancho
Also 2 acres block 11, Marengo 4 17

RANCHO.

No. Name and Description. Total tax and cost.

18,625 Mrs Stella S Morrison—Smith & Jacobs subdivision of Marengo tract, lot 21 86

Personal property 2 06
18,634 James N Martin—Hunt tract, lot 5, block E, and poll tax 4 78
18,635 Henry E Martin—J J Young's subdivision of lot 2, block A, Marengo tract, lot 9, and poll tax 4 86
18,636 Mrs Melinda C Martin—J J Young's subdivision of lot 2, block A, Marengo tract, lot 8 3 48

POMONA CITY.

18,644 J J Vallikett & Son—In Hughes & Burritt's subdivision of block 179—
Lot 11, block C 1 45
Lot 12, block C 1 45
Personal property 9 32
18,663 Walter C Vallikett—In Hall's subdivision of block 157, lot 16 1 76
In Burritt's subdivision of south half of block 147, lot 4 1 13
In Garthside's subdivision of block 152, lot 24 1 41
Personal property 2 76
18,683 Mrs L Gay—Loop & Meserve tract, 5 acres, being east half northwest quarter lot 13 5 85
In Pomona tract, 20 acres, being west half of block 195 25 70
In Pomona tract, 10 acres, being block 171 18 40
In Pomona—
Lot 1, block 143 1 13
Lot 2, block 143 1 13
Lot 3, block 143 1 13
Lot 4, block 143 1 13
Lot 5, block 143 1 13
Lot 6, block 143 1 13
Lot 7, block 143 1 13
Lot 8, block 143 1 13
Lot 1, block 139 94
Lot 2, block 139 94
Lot 3 block 139 94
Lot 4 block 139 94
Lot 5, block 139 94
Lot 6, block 139 94
Lot 7, block 139 94
Lot 8, block 139 94
Lot 9, block 139 1 26
Lot 10, block 139 1 26
Lot 11 block 139 1 26
Lot 12, block 139 1 26
Lot 5, block 145 2 39
Lot 6, block 145 2 39
In Currier tract—
Lot 12, block H 2 08
Lot 13, block H 2 07
In LeMar's subdivision of block 184
Lot 3, block 6 9 21
Lot 4, block 6 1 00
In Palomares Villa tract, lot 11, block B 2 39
18,700 William E O'Neil—Sumner, Reeves & Bassett's subdivision of east half block 163, lot 5, block 1 1 13
C C Olmstead's subdivision of lot 2, block 181 and lot 16 and poll tax 5 63
18,716 Mrs N P Loud—2¼ acres being lots 3 and 4 block 145 4 28
In Burbank tract, lot 6, block D 3 02
18,838 Charles H Roberts—In Sumner, Reeves & Bassett's subdivision, block 163, lot 6, block 2 1 76
18,909 George A Hat—In Hughes & Burritt's subdivision of block 179, lot 2, block A 1 45
18,989 Mrs Susan Vallikett—Palmer's subdivision of north half, block 147 lot 8, block A 1 76
19,071 Hartland Lowe in Pomona—
Lot 3 block 106 1 13
Lot 4, block 106 1 13
Lot 5, block 106 1 13
19,103 James H Haggard—5 acres San José rancho, bounded north by Packard, east and south by Packard, west by county road 11 84
19,193 Edward Arrowsmith—Haliday, Stephenson & Brand's subdivision of block 188, Pomona, south 100 feet of lot 40 2 35
Personal property and poll tax 4 94
19,223 James E Owen—east 6 acres of west 12 acres of south half lot 33 and poll tax 12 06
19,242 Ed B Smith—9¾ acres in rancho San Jose, bounded east by Nesbit, north by Pomona Land and Water Company, west by Tonner, south by San Bernardino road 14 68
Personal property 14 54
19,282 John Ban—W L Johnson's subdivision block 175, Pomona tract—
Lot 18 block 1 1 45
Lot 19, block 1 1 45
19,300 Charles J Lorbeer—Packard Orange Grove tract—
East 5 acres of lot 28 5 22
In Pomona, east half lot 7, block 32 14 80
In Lorbeer's subdivision, block 180, Pomona—
Lot 1 1 76
Lot 2 1 76
Lot 3 1 76
Lot 6 1 76
Lot 11 1 76
Lot 12 1 76
In William O'Conner's subdivision of block 182 1 76
Pomona, lot 4 block A 4 91
Pomona, lot 10, block A 1 00
In Meserves subdivision of block 156—
North half lot 15 1 67
North half lot 16 3 59
In Palomares Townsite, lot 1, block 19 63
In Firey, French & Rohen's subdivision of south 20 acres of Burbank tract, lot 35 1 13
Personal property 4 84
19,347 Carr M Smith—In Firey's subdivision of lots 1 and 2 and part of lots 1, 2, 3 and 4, Burdick's addition to Pomona—
Lot 1, block C 94
Lot 2, block C 94
Lot 3, block C 88
Personal property 28 40
19,372 Harry Sykes—In Phillips addition, 5 acres in lot 3 block C 4 91
19,375 Peter Ting—Currier tract—
Lot 11, block C 1 00
Lathrop tract—
Lot 29 1 13
Lot 30 3 02
Lot 31 1 13
19,377 L D Blumstrom—In G V D Brand's subdivision, block 183, Pomona, lot 13 block 2 1 13
19,413 William Shepherd—In Le Mar's subdivision of block 184, Pomona, lot 17, block 2 4 22
19,417 Frederick H Paine—1½ acres in Currier tract, in lot 14, block H, 2 39
1 acre in Currier tract, lot 1, block G 1 76
Personal property and poll tax 30 71
19,419 Charles B Stevenson, Frank Stevenson, agent—20 acres known as Arenas tract, Rancho San Jose, bounded north by Pomona Land and Water Company, east by F J Smith and Halstead, south and west by Bateman 25 70
19,456 William Kessler—In Kessler, Stancefield & Co subdivision, block 223, Pomona, lot 6 5 45
19,457 C W Talbott—5 acres south half of southwest fourth of Block 197, Pomona 4 91
19,465 John J Vallikett—In Pomona—
Lot 6, block 63 10 20
Lot 7, block 63 2 01
Lot 8, block 63 3 84
Personal property 2 01
19,468 Andrew B Goslin—In Pomona, lot 5, block 9 4 91
Poll tax 6 10
19,472 R T Burr—In Pomona—
Lot 9, block 68 94
Lot 10, block 68 94
Lot 11, block 68 2 20
Lot 12, block 68 1 01
Personal property 7 43
19,474 Mrs L A Gorduch & William O Gorduch—In O F Giffin's subdivision of block 151, lot 7 1 26
In Pomona—
Lot 8 1 26
Lot 2, block 81 1 45
Lot 3, block 25 1 32
Lot 4, block 25 1 32
Lot 4, block 45 2 26
Personal property 3 96
19,482 Thomas P Bruce—In Packard Vineyard tract, lot 77 16 25
In A A Smith's subdivision of Kirkland tract, lot 7, block R 88
Poll tax 10 51
19,514 W W Averill—In Pomona—
Lot 3 block 98 1 13
Lot 4, block 98 5 13
19,515 Universalist Church, R T Burr, agent—In Pomona—
Lot 1 block 68 1 13
Lot 2, block 68 3 65
19,537 Jacob W Paine, F N Paine agent—In W W Rodehaver's subdivision of Santee tract, lot 25, block C 81
19,544 Samuel S Beck—A piece of land in Holiday's, Stevenson's & Brand's subdivision, block 188, Pomona, in lot 21, bounded west by Crow avenue, east and south by Stevenson, and west by lot 22 4 91
Personal property and poll tax 4 94
19,546 William M Drumm—In Doolittle & Talbott's subdivision of block 189 Pomona—
Lot 14, block 1 88
Personal property and poll tax 5 25
19,548 John R Churchill—2¼ acres in Phillips's addition, being south 2¼ acres of the west half of southwest quarter of lot 4, block C, 3 acres 2 90
19,551 Edmund A Griech—In Leslie's subdivision of east half of block 198, Pomona—
Lot 4, block 2 1 44
Lot 5, block 2 1 45
East third lot 6, block 2 81
West third lot 3, block 2 82
Personal property 13 10
19,555 William N Hendricks—10 acres in northeast Pomona tract, being northwest quarter of lot 26 9 95
19,563 Oscar E Dutton—In Leslie's subdivision of east half block 198, Pomona—
Lot 6 1 45
Lot 7 1 45
Lot 8, and poll tax 5 45
19,573 Henry M Crampton—10 acres in Pomona tract, southeast fourth block 221 12 47

In C P and J M Teague subdivision, block 162, Pomona—
Lot 3 1 38
Lot 4 1 38
Personal property 1 88
19,605 Benjamin F Crabb—In J W McBride & Co.'s subdivision of north half block 183—
Lot 1, block 2 1 13
Lot 11, block 3 1 13
Personal property and poll tax 4 25
19,609 Meserve & Rice—In Palomares townsite—
Lot 1 block 4 63
Lot 2, block 4 62
Lot 3, block 4 63
Lot 4 block 4 75
Lot 16, block 4 62
Lot 17, block 4 63
Lot 18, block 4 63
Lot 4, block 3 74
Lot 5, block 3 75
Lot 6, block 3 75
Lot 9, block 3 75
Lot 10, block 3 62
Lot 11, block 3 63
Lot 12, block 3 63
Lot 13 block 3 63
Lot 14, block 3 63
Lot 15, block 3 62
Lot 16, block 3 63
Lot 17, block 3 63
Lot 18, block 3 63
Lot 3, block 13 63
Lot 2, block 15 63
Lot 3, block 15 62
Lot 6 block 15 63
Lot 7, block 15 63
Lot 8, block 15 62
Lot 9, block 15 63
Lot 10, block 15 63
Lot 11, block 15 62
Lot 12, block 15 63
Lot 13 block 15 63
Lot 14 block 15 62
Lot 15 block 15 63
Lot 16, block 15 63
Lot 1, block 18 63
Lot 3, block 18 63
Lot 4 block 18 62
Lot 5, block 18 63
Lot 9 block 18 63
Lot 14, block 18 62
Lot 8, block 19 75
West half of lot 2, block 29 75
Block 34 3 12
19,620 Pomona Heights Railroad Company—1 7-10 miles of Southern Pacific Railroad tract from railroad station to Pomona Heights on Thomas street, Fifth avenue, Eller street, Crow avenue, Hamilton avenue and Phillips bridge 21 02
Personal property 5 54
19,631 Mrs Annie Schumacher—In E F Palmer's subdivision of west half of block 148, lot 3, block B 1 13
19,634 Raymond Manion, care N A Halpin—In W L Johnson's subdivision of northwest fourth block 175, lot 22, block 2, Pomona 1 26
19,637 G A Warner—In Pomona—
South half of lot 1, block 187 8 06
South half of lot 2, block 187 4 91
North half of lot 5, block 187 8 69
Personal property 2 96
19,665 Mrs T A Caystile, care of R F Del Valle—In Pomona—
East 20 feet of lot 6, block 49 1 13
West 20 feet of lot 7, block 49 1 13
19,673 Nathan Prince Oaks—5 acres in Pomona, west half of southwest fourth of block 204 5 22
19,677 George Snow—In Pomona Heights tract lot 13, block 2 1 13
19,678 C E Gault—In Pomona Heights tract—
Lot 18 block 2 1 13
Lot 19 block 2 1 13
Lot 20, block 2 1 13
19,679 B F Burr—In Pomona Heights tract lot 11, block 3 1 13
19,680 H A Palmer—In Pomona Heights tract—
Lot 8, block 3 1 13
Lot 9, block 3 1 13
18,681 George Deat—In Pomona Heights tract, lot 18, block 3 8 69
19,682 Charles Brooks—In Teague's subdivision of northeast 10 acres of block 231—
Lot 7 block 1 1 00
Lot 16, block 1 1 00
19,695 C R Bates—In Bates's addition to Pomona—
Lot 3 1 26
Lot 4 1 38
Lot 5 1 45
Lot 6 1 51
19,700 C R Bishop—In Baily & Bishop tract—
South half lot 2, block B 1 76
Lot 3, block B 7 43
19,701 George Brooks—In Hutchinson's subdivision of 5, 8 and 11 of Bingham tract—
Lot 16 1 13
Lot 17 1 13
Lot 18 1 13
Lot 19 1 13
Lot 20 1 13
19,702 Charles Gates—In Burbank tract, south 20 acres of Tracy, French and Bohrer's subdivision—
Lot 13, block A 1 13
Lot 28, block A 1 45
19,705 Sarah A Stearn—In Newman's subdivision in block 220, lot 37 1 00
19,707 O F Hammond—In Newman's subdivision in block 220, lot 6 1 13
19,722 C A Weaver—In Moody's subdivision in Burdick's addition to Pomona—
Lot 3, block 6 1 76
Lot 4, block A 1 76
19,723 Mrs Thurber—10 acres in Loop & Meserve tract—
North 10 acres of west half lot 12 23 81
Personal property 6 80
19,727 A C Golsh—In Golsh's subdivision of the west half of the southwest quarter of lot 1, block F, Philip's addition to Pomona—
Lot 1 1 44
Lot 2 1 45
Lot 3 1 44
Lot 4 1 45
Lot 5 1 44
19,728 Albert Jacobs—In Phillip's addition to Pomona 10 acres land, being southeast quarter of lot 4, block F 9 95
19,729 H A Palmer—In Pomona Heights, lot 19, block 4 1 12
19,731 Louis Breaseau—In Pomona Heights—
Lot 3, block 4 1 13
Lot 4 block 4 1 13
19,732 H A Palmer—In Pomona Heights.
Lot 6, block 4 1 13
Lot 7, block 4 1 13
19,733 J Flood—In Pomona Heights, lot 8, block 4 1 13
19,734 H A Palmer—In Pomona Heights—
Lot 14, block 4 1 13
Lot 18, block 4 1 13
Lot 8, block 7 1 13
Lot 9, block 7 1 45
Lot 10, block 7 1 25
Lot 1, block 13 1 25
Lot 2, block 13 1 13
Lot 3, block 13 1 00
Lot 4 block 13 1 00
Lot 5, block 13 1 00
Lot 6, block 13 1 13
Lot 7, block 13 1 13
Lot 8, block 13 1 13
19,739 Mary Mills—In Palomares Villa tract, lot 10, block G 1 76
19,747 Byron P Rogers—In Palomares Villa tract—
Lot 44, block H 1 01
Lot 45, block H 1 01
19,749 Heirs of Fidel Smith—In Palomares Villa tract, lot 1, block J 8 06
19,750 Mary Mills—In Palomares Villa tract—
Lot 8, block J 3 02
Lot 9, block J 3 02
19,758 Annie Flood—In Pomona—
Lot 7 block 130 1 13
Lot 8, block 130 1 39
19,759 George J Mitchell—In Mitchell's subdivision, block 167, lot 5, block 2 1 00
19,762 Mitchell & Taylor—In Mitchell's subdivision, block 167, lot 3, block 1 1 00
19,763 J G Galerich—In Mitchell's subdivision, block 167—
Lot 2, block 3 1 00
Lot 3, block 3 1 00
19,769 Jane White—In Brown & Ambrose subdivision, block 168—
Lot 21, block 168 3 65
Lot 22 block 168 1 13
19,773 R A Walker—In Crabb's subdivision, east half block 159—
Lot 6 1 44
Lot 7 1 45
19,782 Pomona Land & Water Company—In Pacific Coast L B subdivision, block 152, Pomona—
Lot 5 12 47
Lot 15 1 45
Lot 16 1 45
19,781 Pomona Land and Water Company—In Pacific Coast L B subdivision, block 152, Pomona, lot 23 1 44
19,785 F Bowles—In Pacific Coast L B subdivision, block 152, Pomona, lot 32 9 00
19,788 F Goff—In O F Giffin's subdivision, blocks 1, 2, 23 and 24, lot 5 block 2 1 57
19791 W L Johnson—In Johnson's subdivision block 175—
Lot 1, block 1 1 45
Lot 21, block 1 1 44
Lot 22, block 1 1 45
Lot 2 block 2 11 52
Lot 8, block 3 1 44
19,792 William Donaldson—In W L Johnson's subdivision, block 175, lot 3, block 1 1 45
19,793 Charles A Bridges—In W L Johnson's subdivision of block 175—
Lot 8, block 1 3 96
Lot 9 block 1 1 45
Lot 10 block 1 17 82
Lot 11, block 1 1 44
19,797 M E Clark—In Le Mars's subdivision of block 184, lot 1, block 3 1 45
19,810 Charles Sumner—In Sumner, Reeves & Bassett's subdivision of east half of block 163, lot , block 2 1 13
19,816 Brown & Walls—In Pomona, lot 10, block 77 1 76
19,817 Mrs M Flood—In Pomona, lot 3 block 78 6 04
19,819 H Stoddard—In Pomona, lot 8, block 99 1 26

19,822 C A Mead—In Palomares subdivision, north half block 147, lot 5 block A 1 13
19,823 J Phillips—In Palomares subdivision, north half block 147, lot 9, block A 1 13
19,825 J Lowd—In Bassett's subdivision—
South half block 147, lot 21, block 147 1 13
South half block 147, lot 21, block 147 4 91
South half block 147, lot 18, block 147 1 13
19,835 Sarah L Roberson—In Firey, French & Roher's subdivision of south 20 acres of Burbank tract, lot 24, block B 1 13
19,837 Judge Blades—5 acres in Loop & Meserve's tract, north half of southwest quarter of lot 34 7 43
19,838 George Huff—1 acre in C C Johnson's subdivision of the Johnson home place in Rancho San Jose, lot 8 2 39
19,842 J Wilder—In Burnett's subdivision block 179, lot 10 block E 2 39
19,846 Lawrence Bros—In McComas's subdivision block 180, lot 23 6 80
19,847 F E Reeves—In Reeves's subdivision block 181, lot 12, block C 9 32
19,848 Sylvester Freeman—In Reeves's subdivision block 181, lot 1, block C 7 86
19,850 Laura J Workmore—In William O'Conner's subdivision block 182 lot 11 block A 1 13
19,851 J H Jones—In William O'Conner's subdivision block 182, lot 17, block A 1 13
19,852 G V D Brand—In M McBride's subdivision of block 183, lot 19, block 2 3 65
19,857 A H Foord—In Brown & Ambrose subdivision block 168—
Lot 26, block 168 1 13
Lot 27, block 168 1 13
19,863 Daniel King—In Evye's subdivision block 166, lot 2, block 4 1 13
19,865 Douglas Fish—In Sumner, Reeves & Bassett subdivision of block 166, lot 8, block A 1 13
19,868 J T Mills—In Sumner, Reeves & Bassett subdivision of block 165, lot 7, block B 6 17
19,872 Gertie Brown—In Kirklin tract, block 186, lot 8, block B 1 13
19,873 W L Brown—In Kircklin tract, block 186, lot 12, block B 1 13
19,875 Frank Stevenson—In Holliday, Stevenson & Brandt subdivision—
Block 188, lot 22 1 56
South 60 feet, lot 21 and poll tax 5 44
19,880 Baker Brand—In Muir tract—
Lot 20, block B 1 13
Lot 21, block B 1 13
19,881 J Brown—In Doolittle & Talbott subdivision, block 189, lot 18, block 1 1 13
19,883 J E Craft—In Doolittle & Talbott subdivision, block 189, lot 6, block 2 3 65
19,887 William Grogiott—10 acres in Philips's addition to Pomona, being southwest quarter, lot 4, block G 6 80
19,888 H A Palmer—10 acres in Phillips's addition to Pomona, being southwest quarter of lot 2, block H 6 80
19,889 H A Palmer—20 acres in Philipa's addition to Pomona, being north half of lot 2, block G 13 10
19,890 G E Tackaberry—20 acres in Phillips's addition to Pomona, being south half of lot 3, block G 13 10
19,892 William Henderson—10 acres in Phillips's addition to Pomona, being southwest quarter of lot 2, block F 6 80
19,893 John G Lorbeer—10 acres in Pomona tract, being northeast quarter of block 206 9 95
19,899 L Twittie—10 acres in Phillips's addition to Pomona, being northwest quarter of lot 4, block C 9 95
19,903 George Gates—In Pomona tract, north 3 acres of east half of block 200, bounded north by Derty, east by Trimble, south by Dodge, west by Lawrence 5 54
19,906 Joseph Stark—Rodehaver's subdivision of Santee tract, lot 6, block A 81
19,909 J A Keet—Rodehaver's subdivision of Santee tract, lot 39, Block D 82
19,910 Milton Santee—Rodehaver's subdivision of Santee tract, lot 38, block D 81
19,916 H M Loud—30 acres in Pomona tract, north half of southeast quarter lot 23 25 70
19,917 H M Loud—25 93 100 acres in northeast Pomona tract, being lot 24 23 18
19,923 L Phillips—Packard's Vineyard tract, lot 88 1 45
19,926 L Phillips—Packard's Vineyard tract, lot 85 1 45
19,930 Frank Snow—Dillman & Rohrer's of Packard tract, lot 1 1 76
19,934 G Goodrich—Lathrop tract, lot 37 1 13
19,935 W H Nathaneil—Lathrop tract, lot 6 1 13
19,939 D D Storm—3 acres in Kingsley subdivision, bounded north by Olive street, east by Orange street, south by Wood, west by Flemming, being lot 1 block 5 5 54
19,948 Mrs S L Mills—W L Johnson subdivision of block 175, lot 7, block 2 1 45
19,949 W A Bell—W J Johnson subdivision of block 175—
Lot 12, block 2 1 45
Lot 13 block 2 1 44
19,950 A A Allen—W L Johnson subdivision of block 175—
Lot 17, block 2 1 45
Lot 16, block 2 1 44
19,951 G Ariza—In Pomona, lot 7, block 25 2 57
19,960 Y M C A—In Pomona, north 50 feet of lot 4, block 56 3 96
19,962 William Cartwright, In Pomona—
North 30 feet of lot 7, block 57 1 76
North 30 feet of lot 8 block 57 1 76
South 15 feet of north 60 feet lot 7, block 57 1 13
South 15 feet of north 60 feet lot 8, block 57 1 13
19,965 M Manning—In Pomona—
Lot 5, block 62 13 10
Lot 6, block 62 1 88
19,248 William B Warren—Killam's subdivision of southeast ¼ block 158—
West half lot 1 1 07
West half lot 2 1 07
19,979 B S Nichols—Mortgage interest in Hugues & Burritt's subdivision block 179, Pomona tract—
East 98 feet of lot 1, block C 1 44
East 98 feet of lot 2, block C 1 45
East 98 feet of lot 3, block C 1 44
All of lot 4, block C 1 76
Banbury subdivision of east 10 acres of block 180, lot 20 1 76
19,980 Andrew Ziegler—Mortgage interest in Pomona, north 44 feet of south 66 feet of lot 4, block 32 16 25
19,991 William M Burnett—Palmer's subdivision block 147, lot 3, block A, lot 4, block A, personal property 5 73
19,992 Frank Frazier—Mortgage interest in Palmer's subdivision of block 147—
Lot 3 block A 1 76
Lot 4 block A 1 13
20,000 Harrie O Abbott—C C Johnson's subdivision of Johnson Home Place, 2½ acres, being lot 11, personal property 2 70
20,006 William M Drumm—E T Palmer's subdivision of block 148, lot 4, block B 1 76
20,009 Alexander Ingram—Mortgage interest in Pomona—
Lot 1, block 142 1 01
Lot 2, block 142 1 00
Lot 3, block 142 1 01
Lot 4, block 142 1 60
20,013 Nathan Prince Oakes—S J Ralphs subdivision of block 161, Pomona tract, lot 15 and personal property 2 89
20,014 Marion E Bates—Mortgage interest, Pomona tract, north half of northwest quarter of block 204 6 49
20,021 Isham Fuqua—Mortgage interest 5 acres in Pomona tract, being north half of block 145 6 80
20,022 L L Van Sicke—Mortgage interest, in Pomona—
Lot 9 block 91 1 26
Lot 10, block 91 1 25
Lot 5, block 101 1 13
Lot 6, block 101 1 13
Lot 7, block 101 1 13
West 13 feet of lot 8, block 101 63
20,035 H A Palmer—Mortgage interest in Silberberg's tract, subdivision of Phillips's addition to Pomona—
Lot 1 1 13
Lot 2 1 13
Lot 3 1 13
Lot 4 1 13
Lot 5 1 13
Lot 6 1 13
Lot 7 1 13
Lot 8 1 13
Lot 9 1 13
Lot 10 1 13
20,061 Joseph C Oakes—Ralph's subdivision of block 161, Pomona tract, lot 16 and personal property 73
20,067 A S Hartwell—Mortgage interest, in Pomona—
East 58 5-8 feet lot 12, block 42 61 61
All of lot 1, block 42 6 80
All of lot 2, block 42 3 03
20,070 George B Smith—Mortgage interest in Loop and Meserve tract, 9½ acres being northeast quarter of lot 12 16 25
20,071 Jesus A Bilerrain—16¼ acres in Pomona, bounded north by county road, east by Miranda and P L & W Co, south by Miranda, west by French, and personal property 3 02
20,086 Mason Remley—Mortgage interest, Palomares tract—
Lot 2, block G 2 39
Lot 3, block G 2 39
20,094 Marcus Robinson—In Johnson's Place, 3 37-86 acres, bounded north and east by Johnson, south by San Bernardino road, west by Barst, and personal property 2 64

No. Name and Description. Total tax and cost.

20,101 George A Steffa—Mortgage interest in subdivision of Hughes & Burrt's tract, lot 10, block 10 4 25
20,102 John H Howard—In Pomona, lot 4, block 44, and personal property 1 95
20,104 David G Carson—In Burbank tract, First, French & Rohrer's subdivision of south 20 acres, 1 acre being lot 2, block B, and personal property 81
20,108 J M and A D Mitchell—Mortgage interest in Kessler's subdivision block 11—
Lot 10 1 07
Lot 11 5 48
20,112 Annie J Beecher—Mortgage interest in Phillip's addition 2¾ acres, being northwest fourth of southwest fourth lot 4, block C 2 93
20,127 Martha D Stewart—Mortgage interest in Pomona—
Lot 1, block 106 1 13
Lot 2, block 106 1 13
20,133 Robert Rieley—Mortgage interest in Pomona—
Lot 1, block 110 1 26
Lot 2, block 110 1 13
Lot 3, block 110 1 13
Lot 4, block 110 1 32
20,141 Caroline Houghtelin—Mortgage interest in Griffin's block 151, Pomona, lot 21 8 06
20,0146 W M Woody—Mortgage interest in Woody's subdivision of Burdick's addition and part of block 181, Pomona, lot 6, block B 2 70
20,155 Ogden Sweet & Co—In Pomona, east 21½ feet of lot 3 block 49 16 00
20,156 John O Donnell—Mortgage interest in Pomona, east 24½ feet of lot 3, block 49 25 70
20,168 Andrew Zeigler—Mortgage interest in Pomona—
Lot 1, block 76 1 35
Lot 2, block 76 2 70
20,194 Pomona Pipe Works — In Pomona—
Lot 4, block 21 1 13
Personal property 3 84
20,196 Harvey Eno—In Eno's subdivision of lot 4, block 178, lot 1, block A and personal property 3 27
20,201 Harr Hanson, J W Goodwin and H Eno—Mortgage interest in Eno's subdivision of lot 4, block 178—
Lot 4, block B 1 76
Lot 5, block B 1 76
20,212 Isaac Wilson—Mortgage interest in Currier tract—
Lot 1, block J 2 39
Lot 2, block J 2 39
20,227 A W and Lama P Hale—Mortgage interest in north 3½ acres of south 5½ acres of Loop & Meserve tract, lot 21 3 34
20,232 Sylvester W Halsinger—Mortgage interest in Kingsley's subdivision of Loop & Meserve's tract, east 5 acres in lot 2, block 2 15 62
20,226 Len Claiborne—Evey's subdivision block 166, lot 3 block 1 2 02
20,278 Heirs of Mrs S M Palmer—In Pomona—
Lot 5, block 77 5 96
Lot 6, block 77 69
Lot 7, block 77 69
Lot 8, block 77 69
West 25 feet of lot 4, block 77 69
Personal property 1 57
20,279 U A Howe—Mortgage interest, in Pomona—
Lot 5, block 77 8 19
Lot 6, block 77 81
Lot 7, block 77 81
Lot 8, block 77 81
West 25 feet of lot 4, block 77 81
20,287 Morris Keller—Mortgage interest in Pomona, undivided half interest in south half of lot 1, block 40, and undivided half interest in south half of lot 2, block 40 8 69
20,318 Franklin Blades—Mortgage interest in northeast Pomona tract, east 5 acres of north 10 acres of west half of lot 33 7 74

MONROVIA CITY.

20,337 Eldridge W Little—Monroe's addition to north 3 57-100 acres of lot 1, block 4 34 45
Personal property and poll tax 13 16
20,343 William P and George L Spence—Monrovia tract, 11 acres in lots 14 and 15, bounded north by Santa Fé Railroad, east by Magnolia avenue south old county road, west by Mayflower avenue 16 69
Personal property and 2 poll taxes 10 74
20,347 Charles C Hotchkiss—In Spence's addition—
Lot 5, block C 93
In addition No 1 to Monrovia—
Lot 5, block DD 1 36
Lot 24, block DD 1 36
Lot 3, block AA 1 36
Lot 10, block DD 1 36
Personal property and poll tax 7 53
20,349 Leonard H Emerson—In Bicknell's addition—
Lot 20, block G 3 53
Lot 21, block G 95
Lot 22, block G 95
Lot 23, block G 95
Personal property and poll tax 7 18
20,354 George R Johnson—In addition No 2—
Lot 13 block W 1 33
Lot 14, block W 1 36
Personal property 1 20
20,371 Richard D Summers — Pacific View tract—
Lot 1, block D 1 19
Lot 2, block D 27 18
Personal property 2 48
20,384 Frank H Sackett—In Addition No 2—
Lot 12, block A 1 36
Lot 18, block W 1 79
Lot 21, block W 1 79
20,393 Mrs Caroline Bowes — Banana Addition to Monrovia tract, lot D 15 22
20,450 Addison S Baldwin—In Monroe Addition—
West 150 feet of lot 4, block D 19 12
West 157 feet of lot 5, block D 1 79
20,460 Edwin P Large—In Monrovia—
North 28½ feet of lot 22, block O 15 22
In Le Mars subdivision 2, Addition to Monrovia tract—
Lot 63 1 20
In B & G subdivision, block 2 to Monrovia tract—
Lot 17, block D 1 79
In Keefer's subdivision, Santa Anita tract—
Lot 43 1 36
Lot 54 1 36
In Monroe Addition to Monrovia tract—
Lot 9, block C 20 42
Personal property and poll tax 19 65
20,480 William A Chess—In Monrovia—
South 30 feet of lot 13, block G, 10 02
In Sewert & Mulford's subdivision of block 3, Monrovia tract, lot 1 1 36
In Spence's addition, lot 10, block G 93
20,487 E Milton Wardell—Highland subdivision of second addition to Monrovia tract, lot 8, and poll tax 4 93
20,500 Mrs Harriet C Graves—In Monrovia, lot 9, block G 3 09
20,515 Trowbridge & Fobes—In Pacific View tract, lot 10, block A 1 20
20,523 Isaac A McCrey—In Monrovia, lot 7, block U 10 45
Personal property 2 23
20,545 Thomas E Robinson—Grandview subdivision No 2, Monrovia tract, lot 15 10 45
Grandview subdivision No 1, Monrovia tract—
Lot 1 1 79
Lot 2 1 79
Fractional lot 13 1 36
Fractional lot 14 67
Personal property 2 42
20,563 D Nicholson—In Monrovia, south 25 feet of lot 11, block J and lot 12, block J 1 80
20,593 Hawley & Shaw—In Pacific View tract—
Lot 13, block C 1 19
Lot 16, block C 1 20
In Wild's subdivided 2d addition to Monrovia tract, lot 28 1 19
20,599 Pasadena Manufacturing Company—E F Spences addition to Monrovia, lot 11, block G 93
20,605 Mrs Lucy A Stagg—In Monrovia, lot 11 block F 1 79
20,614 A R Hanna—In Monrovia—
Lot 1, block W 2 66
Lot 4, block O 2 23
20,626 H W Wing and Olive Keyes—Monroe's addition to Monroe tract, lot 8, block M 2 67
20,630 Myer M Lowenthal—In Monrovia, lot 13 block A 1 79
20,635 Amos W Shumway—Keefer's subdivision Santa Anita tract, lot 76 1 36
20,641 Lewis F Quimly—Keefer's subdivision Santa Anita tract—
Lot 74 1 37
Lot 72 1 36
Lot 79 1 36
20,643 Mrs Olive Keys—J D Bicknell's addition to Monrovia, lot 16, block D 93
20,689 La Fayette Decker—Whitmore's subdivision, Monrovia tract, lot 21 1 79
20,700 John Mushrush—Myer's subdivision of 2d addition to Monrovia tract—
Lot 10, block 1 1 79
Lot 11, block 1 1 80
Lot 12, block 1 1 79
Personal property 3 79
20,706 Wm Smith—In Monrovia, lot 4, block L 3 97
Personal property 1 79
20,746 John H Lowrey—In Monrovia, lot 22, block A 1 79
Personal property and poll tax 8 70
20,747 John Perkins—In Monrovia addition No. 1, lot 14, block B 1 19
20,755 Mrs Elizabeth Marvin—In M, B, P & Co subdivision Monrovia tract—
Lot 10 1 79
Lot 11 1 79
Lot 12 1 80
21,801 Alexander L Petrie—In Monrovia, lot 5, block L 2 66

No. Name and Description. Total tax and cost.

20,810 P G Carter—Monroe addition to Monrovia tract, north half block 7 and poll tax 8 82
20,788 Mrs Lillie M Jacobs—E F Spences's addition to Monrovia, lot 3, block K 93
20,812 George W Cody—Pacific View tract, lot 12, block B 1 19
20,830 T V Lamport—In B & G subdivision, block 2, Monrovia, undivided half interest in lot 12, block D 1 36
20,847 S J Todd—In Monrovia, undivided half interest in lot 8, block L 1 79
20,849 Michael Long—In Bradbury's addition to Monrovia, undivided half interest in lot M, block 11 1 20
20,853 James F Crank—In Monrovia, lot 21, block 3 1 79
20,863 Charles E Strong—In Kiefer's subdivision of Rancho Santa Anita, lot 146 1 36
20,867 Calvin S Hastings—In Monrovia—
Lot 16, block D 1 79
Lot 17 block D 1 79
20,914 Myrtle and Ivy Avenue Railway Company—1 6-10 miles street railway, commencing at Southern California depot and running north to Lemon street, east to Heliotrope avenue, north to White Oaks avenue 28 22
Personal property 9 16
20,921 Charles T Harris—Keefer's subdivision of Santa Anita tract—
Lot 44 1 36
Lot 96 1 36
Lot 11 1 33
Lot 19 1 36
Lot 41 1 36
Lot 48 1 36
5 acres in Banana addition, being lot A, and poll tax 9 70
20,936 E F Spence—Trustee, E F Spence's addition to Monrovia—
Lot 11 block E 1 19
Lot 16, block H 1 19
20,924 San Gabriel Rapid Transit Railway Company—Addition No 2 to Monrovia—
North 100 feet of lot 4, block B, and north 100 feet of lot 5, block B 6 56
Two miles railroad, including rolling stock 87 12
20,941 Margaret C Graves—In Myer's subdivision of block L, Monrovia, lot 6 24 76
20,942 James Kerckhoff—In B and G subdivision, block 2, Monrovia, undivided third interest in lot 14, block D, and poll tax 5 19
20,946 Mrs Sarah E Wyman—Oak Grove subdivision south part, lot 71, Santa Anita tract, lot 28 1 36
20,957 L Vanderink—E F Spence's addition—
Lot 6, block F 93
Lot 7, block F 93
20,959 W N Monroe—E F Spences addition—
Lot 20, block E 1 20
Monroe's addition to Monrovia tract, lot 36 block M 2 23
Monroe's addition to Monrovia south half, lot 28, block M 1 38
Monroe's addition to Monrovia tract, lot 4, block N 2 23
Monrovia, lot 11, block N 1 79
20,960 Mary B Thompson—E F Spence's addition, lot 13, block G 93
20,961 B A Rice—E F Spence's addition—
Lot 1, block K 93
Lot 2, block K 94
Lot 21, block K 93
Lot 22, block K 93
Lot 23, block K 94
20,962 B A Rice—E F Spence's addition—
Lot 19, block K 93
Lot 24, block K 93
20,965 E F Spence—Albee & Pugh's addition—
Lot 11 94
Lot 19 93
20,970 J F Sartori—Whittemore's subdivision block 2, Monrovia, lot 17 1 79
20,975 Mrs E J Root—Oak Grove subdivision No. 2 of lot 70, Santa Anita Rancho—
Lot 89 1 37
Lot 90 1 33
Lot 95 1 36
Lot 96 1 33
20,977 Alfred E Cronewett—Oak Grove subdivision south part lot 70, Santa Anita tract, lot 21 1 37
20,979 Mrs A Stephens—Keefer's subdivision lot 69, Rancho Santa Anita, lot 57 1 33
20,982 H B Lind—Keefer's subdivision lot 69, Rancho Santa Anita, lot 73 1 36
20,986 John G Palmer—Keefer's subdivision lot 69, Rancho Santa Anita, lot 78 1 36
20,989 Mrs Lou Nieswender—Keefer's subdivision of lot 69, Rancho Santa Anita, lot 88 1 36
21,000 George A Hammond—Keefer's subdivision, lot 69, Rancho Santa Anita—
Lot 149 1 36
Lot 150 1 36
21,008 Alexander Fardy—Keefer's subdivision, lot 69, Rancho Santa Anita, lot 26 1 37
21,010 N H Hosmer—Monroe's addition to Monrovia tract, lot 20, block M 2 66
21,011 J H Bartle—Monroe's addition to Monrovia tract, lot 12, block M 2 67
21,012 Mrs C Wooley—Monroe's addition to Monrovia tract, lot 18, block M 2 66
21,013 T V Lamport—Monroe's addition to Monrovia tract, lot 40, block M 2 23
21,014 Mrs Mary B White—Monroe's addition to Monrovia tract, lot 1, block H 2 66
21,017 John D Nash—Monroe's addition to Monrovia tract—lot 3, block G 2 66
21,019 Robert F Sallee—Monroe's addition to Monrovia tract—lot 5, block O 2 23
21,024 Mrs Mattie P Jay—Monroe's addition to Monrovia tract—lot 1, block D 16 42
21,031 F N Myers—Le Mar's subdivision in addition to Monrovia tract—lot 46 1 19
21,034 Dr J H Lowry—Le Mar's subdivision in addition to Monrovia tract—lot 58 1 19
21,040 Heirs William A Pile—Addition No. 2 to Monrovia—lot 16, block A 1 33
21,045 C A Campbell—Highland subdivision, first addition Monrovia—lot 26 94
21,050 S S Hussy—Pacific View tract—
Lot 4, block C 1 20
Lot 5, block C 1 19
21,053 Sartori & Myers—Pacific View tract, lot 12, block C 1 19
21,055 H H Stackpole—Pacific View tract, lot, 12, block D 1 20
21,064 George W Gray—Wilde subdivision in addition No 2, Monrovia, lot 2 1 19
21,065 John H Myers—Myers's subdivision lots H and G, block 17, Monrovia, lot 2 1 19
21,069 F J Cave—Le Mar's subdivision in addition to Monrovia tract, lot 8 1 19
21,072 M P Wagstaff—Le Mar's subdivision in addition to Monrovia tract, lot 15 1 19
21,075 Charles Bradshaw—Le Mar's subdivision, addition to Monrovia tract, lot 34 1 20
21,079 Norway & Osgood, addition No. 2 to Monrovia—
Lot 7, block A 1 36
Lot 8 block A 1 37
21,080 R E L Sevier—Addition No. 2 to Monrovia, lot 11, block A 1 33
21,083 Mrs E P Shultz—Pasadena subdivision of lots 6 and 11, Monrovia—
Lot 4, block 11 93
Lot 5, block 11 93
Lot 45, block 11 93
Lot 46, block 11 93
Lot 47, block 11 93
Lot 48, block 11 93
21,084 C C Andrews—Pasadena subdivision of lots 6 and 11, Monrovia, lot 28, block 11 1 20
21,086 Mrs E R McCrary—B & G subdivision of lots C and D, block 2, Monrovia, lot 1, block C 1 79
21,087 A A Nichols—B & G subdivision of lots C and D, block 2, Monrovia, lot 3, block C 1 79
21,093 L B Sherwood—B and G subdivision of city lots C and D, block 2 Monrovia—
Lot 2, block D 1 80
Lot 3, block D 1 79
Lot 4, block D 1 79
Lot 5, block D 1 79
20,095 Hannah Barton—B and G subdivision, lots C and D block 2, Monrovia, lot 16, block D 1 79
21,101 George Darrow—Monrovia, east half lot 4, block M 1 20
21,104 William and Marie Rhodes—Monrovia—
Lot 9, block N 1 79
Lot 10, block N 1 79
21,105 Mary B Thompson—Monrovia—
Lot 13, block N 1 79
Lot 14, block N 1 79
Lot 15, block N 1 80
21,112 Monroe & Dyer—Monrovia, lot 4, block W 1 79
21,119 R E L Sevier—Addition No 2, Monrovia, lot 15, block W 1 36
21,121 F N Meyers—Addition No 2, Monrovia—
Lot 26, block A 93
Lot 27, block A 93
Lot 28 block A 93
Lot 29, block A 93
Lot 30, block A 93
21,122 M O H Stoneman—Whittemore subdivision, Monrovia, lot 9 1 79
21,136 J McLachlan Jr—Monrovia—
Lot 13, block B 4 83
Lot 14, block B 4 83
Lot 15, block B 4 84
21,141 L B Sherwood—Pelham's subdivision, lot 6 1 36
21,142 J E Hunter—E F Spence addition, lot 9 block B 93
21,144 Mary B Thompson—E F Spence addition—
Lot 18, block C 93
Lot 19, block C 93

No. Name and Description. Total tax and cost.

21,151 T V Lamport—E F Spence addition, lot 24, block F 93
21,152 J D Lynch—E F Spence addition—
Lot 22, block E 1 19
Lot 24, block E 1 19
Lot 17, block E 1 19
Lot 19, block E 1 20
Lot 21, block E 1 19
Lot 9 block G 93
Lot 2, block H 1 19
Lot 3, block H 1 19
Lot 6 block H 1 19
Lot 8, block H 1 19
Lot 10, block H 1 19
21,153 B A Rice—E F Spence addition, lot 1, block G 93
21,155 Helen M Haskell—E F Spence addition, lot 20, block G 93
21,156 B A Rice—E F Spence addition, lot 22, block G 93
21,160 A C Thomson—J D Bicknell's addition, lot 13, block B 93
21,161 Eliza M Johnson—J D Bicknell's addition—
Lot 11, block C 93
Lot 15, block D 93
21,168 Mrs C A Harvey—Spence & Falvey's subdivision lot 7, block H 1 37
21,169 Miss Jennie Powerene—Spence & Falvey's subdivision lot 4, block B 1 36
21,170 W P McCall—Monrovia, E½, lot 21, block C 1 36
21,178 L B Sherwood—Monrovia, lot 8, block F 2 24
21,180 E W Root—Monrovia, lot 24, block F 9 26
21,186 Martin Keagle—80 acres, E½ of NE¼, S 15, T 1 N, R 11 W 1 89
80 acres, W½ of NW¼ S 14, T 1 N, R 11 W 1 89
40 acres, NE¼ of NW¼ S 14, T 1 N, R 11 W 1 19
40 acres, NW¼ of SW¼ S 14, T 1 N, R 11 W 1 19
21,187 Thomas Cox—120 acres south ½ of southwest ¼ and northeast ¼ of southwest ¼, sec. 12, township 1 n, range 11 w 3 09
21,188 J R Brown—80 acres west ½ of northwest ¼, sec 13, township 1 n, range 11 w 2 23
21,197 M O Goddard—Monrovia, lot 4, block Q 1 79
21,199 Nicholas R Knight—Monrovia, lot 13, block Q 1 79
21,209 C B Haley—Addition No 1 to Monrovia lot 13, block X 1 79
21,211 H I Johnson—Addition No 1 to Monrovia, lot 20, block X 1 79
21,214 George A Crew—Addition No 1 to Monrovia, lot 15, block A 1 33
21,219 Henry Sykes—Addition No 1 to Monrovia—
Lot 22, block BB 1 79
Lot 23, block BB 1 79
Lot 24, block BB 1 79
21,220 J W and L A Craig—Addition No 1 to Monrovia, lot 5, block CC 1 80
21,221 G W Wilson—Addition No 1 to Monrovia, lot 11, block CC 1 79
21,227 Dr J H Garner—Grand View subdivision lots A and C, block 1, Monrovia tract—
Lot 8 1 79
Lot 9 1 79
21,229 John Wilder—Grand View subdivision lots A and C, block 1, Monrovia tract, lot 17 1 79
21,231 L L McCarthy—Grand View subdivision lots A and C, block 1, Monrovia tract, lot 12 1 79
21,235 J P Stewart—Grand View subdivision lots A and C, block 1, Monrovia tract, lot 16 1 79
21,239 Shelley Inch—Smith subdivision lot B, block 8, Monrovia tract—
Lot 7 1 79
Lot 8 1 79
21,248 Mrs A N Fell—Wardall's subdivision, lots B and C, block 9, Monrovia tract, west 50 feet of east 100 feet lot 32, west 66 feet of east 100 feet lot 33, west 50 feet of east 100 feet lot 34 1 36
21,249 Mary C B Varney—Wardall's subdivision, lots B and C, block 9, Monrovia tract, lot 22 1 38
21,252 Peter Robinson—Pacific View tract, lot 9, block A 1 20
21,253 L L Bradbury—Pacific View tract—
Lot 13, block A 1 19
Lot 14 block A 1 19
21,264 Mrs E J Materfield—Sherman & Pinney's subdivision, lots F and G, block 16, Monrovia tract—
Lot 43 93
Lot 44 93
21276 W N Monroe—Monroe addition to Monrovia—
Lot 2, block O 85
Lot 19, block C 2 76
Lot 20, block C 2 77
Lot 7, block D 2 77
21,277 Spence Bicknell and Crank—Monrovia tract—
Lot 1 block H 1 79
Lot 2 block H 1 79
Lot 3, block H 1 79
Lot 21 block Q 1 79
Lot 21, block K 2 24
Lot 8, block R 1 36
Lot D, block 12 9 16
Lot C, block 12 9 16
Lot A, block 12 9 17
Lot G, block 12 9 16
Lot H, block 12 9 16
Lot J, block 12 9 16
Lot L, block 12 10 90
21,278 Spence & Bicknell—Monrovia tract, addition No. 1, east half lot C, block 21 3 69
21,280 E F Spence and W N Monroe—Monrovia tract addition No. 2—
Lot J block 16 9 16
Lot K, block 16 9 17
21,285 Spence, Monroe & Johnson—Addition No. 2 to Monrovia—
Lot 13, block D 1 36
Lot 14, block D 1 36
21,286 E F Spence—Myers's subdivision, lots A and G, block 17, Monrovia—
Lot 14, block 1 1 19
Lot 15, block 1 1 19
Lot 20, block 1 1 19
Lot 21, block 1 1 19
21,288 Spence, Bicknell & Crank—Monrovia—
Lot 18, block N 1 79
Lot 19, block N 1 79
Lot 10, block U 1 79
Lot 11, block U 1 79
Lot 12, block U 1 79
21,290 L C Carlisle—Monrovia, lot 3, block U 1 80
21,293 Spence, Bicknell & Crank—Monrovia—
Lot 16 block O 1 79
Lot 17, block O 1 79
Lot 21, block T 1 79
Lot 11, block W 1 80
21,295 Spence, Monroe & Johnson—Addition No 2 to Monrovia—
Lot 25, block V 1 79
Lot 12, block B 1 33
Lot 13, block B 1 36
Lot 14, block B 1 36
Lot 15, block B 1 36
Lot 16, block B 1 36
Lot 17, block B 1 36
Lot 20, block B 1 33
Lot 21, block B 1 36
Lot 23, block B 1 36
Lot 4, block B 1 37
Lot 5, block C 1 36
Lot 6, block C 1 36
Lot 7, block C 1 38
Lot 8, block C 1 36
Lot 13, block C 1 33
Lot 16, block C 1 36
Lot 17, block C 1 34
Lot 18, block C 1 38
Lot 20, block C 1 36
21,301 Unknown owner—Sherman & Pinney's subdivision lots F and G, block 16, second addition to Monrovia, lot 37 2 05
21,302 Unknown owner—20 acres fractional northwest fourth of northwest fourth S 24 T 1 north, R 11 west 1 36
21,307 Unknown owner—Monrovia, undivided third interest lot 15, block F 1 33
21,308 Unknown owner—Canfield's subdivision lot D, block 9, Monrovia tract, lot 11 1 20
21,309 Unknown owner—Canfield's subdivision lot D, block 9, Monrovia tract, lot 16 1 20
21,313 Unknown owner—Sherman & Pinney's subdivision lot A, block 16, second addition to Monrovia tract, lot 27 93
21,314 Unknown owner—Banana addition to Monrovia tract, lot F 2 23
21,316 Unknown owner—Sherman & Penny's subdivision F and G, block 16 second addition to Monrovia tract, lot 37 2 06
21,318 Unknown owner—Hosmer's subdivision lots 27 to 34, block M, Monroe's addition to Monrovia tract, undivided third interest lot 19 85
21,322 Unknown owner—Hosmer's subdivision, lots 27 to 34, block M, Monroe's addition to Monrovia tract, undivided third interest in lot 23 84
21,323 Unknown owner—Hosmer's subdivision of lots 27 to 34, block M, Monroe's addition to Monrovia tract, undivided third interest in lot 24 84
21,331 J T Stewart—Brossart's subdivision of lots 13 and 14, block K, Monrovia, lot 5 3 97
21,360 W Zimmerman—Mortgage interest in Monroe addition to Monrovia tract, east half of lot 10, block M 33 42
21,366 George O Monroe—Monrovia, lot 1 2 23
21,368 Mrs Mary B White—Mortgage interest in Whittemore's subdivision of lot E and part of lots C and D, block 2, Monrovia, lot 15 17 82
21,376 C W Fox—Mortgage interest in Santa Anita tract, Stevenson's survey of 7 22-100 acres, lot 7, block 85 5 70
21,393 C J Field—mortgage interest in Monrovia, lot 20, block O 9 16
21,397 William Kirkhoff—mortgage interest in B and G subdivision, lots C and D, block 2, Monrovia tract, lot 11, block D 2 23
21,400 A S Baldwin—mortgage interest in Monroe addition to Monrovia tract, south 50 feet of north 100 feet of east half, lot 4, block D 1 36

POLL TAX.

No. Name and Description. Total tax and cost

16,586 H K W Bent—Mullin tract, Division C, S G O G, lot 25, for poll tax 4 50
16,558 Charles Freeman—South 30 feet, west 140 feet of lot 7 in L H Michener's subdivision, south 14 acres of block U, P & B tract, for poll tax 4 50
15,177 B F Gardner—Myrtel subdivision of Messick tract, lot 5, for poll tax 4 50
16,568 George M Ludwick—C W Abbott's subdivision, part of block V, P & B tract, lot 22, for poll tax 4 50
18,476 John G Phelan—Malabar tract, lot 16 block 2, for poll tax 4 50
17,631 William H Syme—G Weingarth's subdivision in Division D, S G O G, lot 10, block B, for poll tax 4 50
17,638 Ben E Ward—Park Place, lot 17, for poll tax 4 50
19,185 James M Armour—Pomona, 10 acres northeast ¼ lot J block G, Phillips addition, for poll tax 4 50
19,345 Fred Baden—Reeves's subdivision block 181, lot 5, block A, for poll tax 4 50
19,445 T E Burns—Pomona, lot 6, block 136, for poll tax 4 50
20,945 Charles Depew—Monrovia city, Keifer's subdivision lot 69 Rancho Santa Anita, undivided half, lot 45, for poll tax 4 50
19,658 Edgar B Fowle—Pomona, lot 10, block 113, for poll tax 4 50
19,640 Thomas W Haddock—Kessler's subdivision block 157, Pomona, lot 12, for poll tax 4 50
19,107 Patrick Hughes—5 acres in Pomona tract, south ½ of southeast ¼ block 196, for poll tax 4 50
19,333 Erastus T Manchester—Pomona, lot 3, block 129 for poll tax 4 50
19,552 Walter E Martin—Edward Evey's subdivision, block 166, Pomona, lot 9, block 3, for poll tax 4 50
21,120 F N Myers—Addition No 2 to Monrovia, lot 25, block A, for poll tax 4 50
19,671 Ygnatio Ochoa—W W Rodehaver's subdivision of Stutee tract, lot 37, block D, for poll tax 4 50
19,543 L B Osborn—Pomona, lot 2, block 107, for poll tax 4 50
18,718 Samuel J Rolph—Rolph's subdivision, block 165, Pomona, lot 22, for poll tax 4 50

INDEX TO VOL. 4.

(Preceding.)

Arnold Mrs Filey 15544
Anderson Mrs Kate E 15829
Allen Ormanzo 15833
Allen Lyman 16684
Allen Wm L 17106
Atkins Arthur 17170
Adams H B and P F Ward 17552
Allen Jno 17767
Armstrong Jno 18178
Arrowsmith Edw 19193
Averill W W 19514
Allen A A 19950
Ariza G 19951
Abbott Harry O 20000
Andrews C C 21084
Armour Jas M 19185
Baldwin Dr A E & Freeman Mrs M H 15482
Bartram Lucy A 15541
Barber O S & Lord Thos M 15620
Baker Wm R 15847
Beach Will W 16113
Boston George M 16287
Buchanan J T & Hoagland J R 16295
Buell Mrs A W H 16316
Beebe Jerome B 16694
Barber Orison S 16709
Bartram Alice L 17097
Buckley Sophia C 17118
Bellan J H and A J Frochette 17125
Bufkin C A heirs of 17174
Bryant Mrs Mary 17263
Buttner Geo W 17386
Barker S D and Humphreys J K 17393
Breese P F 17439
Berry Chas L 17469
Barnes Jos 17479
Beach Will W 17497
Barclay Lillie A 17507
Benner Mary E 17514
Brown Mary C 17519
Bedbury James M 17544
Bennett H G (trustee) 17554
" Mary A (guardian) 17681 & 18000
Brown Elizabeth 17702
Baker Sarah W 17806
Breck Wm A M 18061
Bixby Jotham 18135
Brown Martha A 18147
Bradshaw Chas 18383
Buell Fred F 18444
Barclay & Wilson 18479
Baskin Mary G 18548
Barrett Andrew W 18554
Barr John 19282
Blumstrom L D 19377
Burr R T 19479 & 19679
Bruce Thos P 19482
Beck Saml S 19544
Brooks Chas 19682
Bates C R 19695
Bishop C R 19700
Brooks Geo 19701
Broeseon Louis 19731
Bowls F 19785
Bridges Chas H 19793
Blades Judge 19837
Brand G V D 19852
Brown Gertie 19872
" W L 19873
Brand Barber 19880
Brown J 19881
Bell W A 19949
Burnett Wm M 19991
Bates Marion E 20014
Bilderrain Jesus A 20071
Beecher Mrs Anna J 20112
Blades Franklin 20318
Bowes Mrs Caroline 20393
Baldwin Addison S 20450
Bartle J H 21011
Bradshaw Chas 21075
Barton Hannah 21095
Brown J R 21188
Bradbury L L 21253
Baldwin A S 21490
Bent H K W 16586
Baden Fred 19345
Burns T E 19445
Churchill Jno B 19548
Crampton Henry M 19573
Crabb Benj F 19605
Caystile Mrs C J 19665
Clark M E 19797
Craft J E 19883
Cartwright Wm 19962
Carson David A 20104
Claiborne Len 20266
Chess Wm A 20480
Carter P G 20810
Cody Geo W 20812
Crank Jas F 20853
Cronenwett Alfred E 20977
Campbell C A 21045
Cave F J 21069
Cox Thos 21187
Crew Geo A 21214
Craig W J & L A 21220
Cannon C H 21266
Carlisle L C 21290
Cook (heirs of) Eunice B 15599
Cross W W & Pierce H K 15988
Cloetta Christopher 16083
Crane Stephen H 16136
Cox Daniel 16245
Chapman Alfred B 16662
Cochran Mrs Nettie 16960
Chapman Fred E 17022
Chapman Samuel 17034
Clark J E 17096
Cox L B 17156
Chaplain Mary A 17262
Clark A D 17278
Clark James and Oscar Freeman 17345
Cal Cent R R Co 17352
Carter W L 17369
Coast W P 17381
Collins Miss Jose et al 17385
Charnock Chas 17408
Clymer Miss Phoebe A 17151
Charnock Chas 17449
Cockrill Mrs Jas A 17509
Carey Miss Clara 17643
Cook Unice B Heirs of 17695
Cornelius Maxwell N 17750
Chapman Phoebe E 17799
Curten Ellen T 17882
Curtis Chas H 17930
Cook Isabella E 18149
Clark Jno G 18195
Cobb Maharka M 18484
Davis Mark 15592
Davis Milton 15629
Decker Z & L & Ryan Chas M 16315
Dunsmoor Chas H 16516
Durant Sophia K
Dean Mary 17298
Douglas Robt A 17328
Dalrymple M A 17728
Davis Milton 17769
Davis Mrs Ariminta 17827
Douglas Miss Eliza A 18068
Dougherty O R 18542
Drumm Wm M 19546 & 20006
Dunton Oscar E 19566
Deat Geo 19681
Donaldson Wm 19792
Decker Lafayette 20689
Darrow Geo 21101
Depew Chas 20945
Emerick Mrs Ellen J 15421
Ehrenfeld Chas 16133
Ecker Mrs V M 16767
Ellis Mary B 17194
Ellyson R M 17821
Evans Wm Penn 17960
Easley Thos 17975
Estuddillo & Pico 18436
Eno Harvey 20196
" H et al Trustees 20201
Emerson Lenord H 20349
Freeman Mrs Mary H & Baldwin 15482
Freeman Mary J 15499
Freeman Oscar 15786
Ford Mason C 15904
Francis J W 17079
Frochette A J and J H Bellan 17125
Fleming J H 17128 & 17576
Field Churchill & Webb 17161
Fox Miss S A 17172
Freeman Oscar & Jas Clark 17345
Fleming Thos J 17368
Fleming Peter 17490
Flynn Mary E 17526
First National Bank Pasadena 17929
Foote Chas R 18131
Flood J 19733 & 19758
" Mrs M 19817
Freeman Sylvester 19848
Foord A H 19857
Fish Douglas 19865
Frazier Frank 19992
Fuqua Isham 20021
Fardy Alex 21008
Fell Mrs A N 21248
Fox C W 21376
Field C J 21393
Freeman Chas 16558
Fowle Edgar B 19658
Grant Emony L 16155
Goodwin Howard F 17157
Griswold Sarah 17192
Graves L C 17340
Goodman Geo G 17428
Gaylord Orrin F 17456
Gibson Wm P 17474
Green P M et al 17512
Glencross F M A 17546
Green Mrs Minnie 15556
George E P 17761
Gougar Eugene 17768
Goss S G 17773
Gardener S A 18065
Gilmore F J and B M Watkyns 18239
Gaskell Thos 18282
Gay Mrs L 18683
Goslin Andrew B 19468
Goodrich Mrs L A and Wm C 19474
Gullck Edmond A 19551
Gault C E 19678
Gates Chas 19702
Golsh A C 19727
Galerick J G 19763
Goff F 19788
Grogiott Wm 19887
Gates Geo 19903
Goodrich G 19934
Goodwin J W et al Trustees 20201
Graves Mrs Harriet C 20500
" Margaret C 20941
Gray Geo W 21064
Goddard M O 21197
Garner Dr J H 21227
Gardner B F 15177
Harding Mrs Olie 15710
Habbick John 15740
Holman & Hopkins 15857
Hopkins & Holman 15857
Helen Stephen 15986
Helen John P 15991
Hawley & Shaw 16154
Hardwick Thomas V 16201
Hoagland Jno R & Buchanan J T 16295
Hill Hiram 16937 & 16952
Hanaford William S 17002
Highland Railroad Co 17081
Hamilton Albert N 17084
Hoagland John R 17074
Hoffman Benj F 17122
Hentig and Co 17245
Herman Ott 17272
Humpheys J H and S D Barker 17393
Howe Mrs Harriett C 17407
Hovey S D 17660
Hanaford Wm H 17672
Hoagland Jno R 17689
Holder Chas Fred'k 17703
Hoyt Wm 18097
Hogan Mrs Eliza H 18321
Hewes Maryland S 18396
Herriott W B 18549
Hooper Arthur L 18582
Hall Geo A 18909
Haggard Jas H 19103
Hendricks Wm N 19555
Hammond C F 19707
Huff Geo 19838
Henderson Wm 19892
Hartwell A S 20067
Howard Jno M 20102
Houghtelin Caroline 20141
Hanson Carrie et al 20201
Hale A W & Laura P trustees 20227
Holsinger Sylvester W 20232
Howe U A 20279
Hotchkiss C C 20347
Hawley & Shaw 20593
Hannah A R 20614
Hastings Calvin S 20867
Harris Chas T 20921
Hammond Geo A 21000
Hosmer N H 21010
Hussy S S 21050
Hunter Jay E 21142
Haskell Helen M 21155
Harvey C A 21168
Haley C B 21209
Haddock Thos W 19650
Huges Patrick 19107
Ingrahn Alex 20009
Inch Shelly 21239
Jacobson Jan 16866
Juan Adele 16912
Jeremiah Clarence E 17484
Jacobson Eliza 18038
Jordan Mrs M M 18341
Jacobs Albert 19728
Johnson W L 19791
Jones J H 19851
Jacobs Miss Lillie M 20788
Jay Miss Mattie P 21024
Johnson Eliza M 21161
" H I 21211
Johnson Geo R 20354
Kinkle J W S 15515
Kelley Jas A 15764
Kilgore Chas H 16857
Kerr Archie F 17283
Kendall Lucy G 17342
Kendall O F 17343
Kinsley Philo A 17822
Kupper Chas 17982
Kessier Wm J 19456
King Danl 19863
Keet J A 19909
Keller Morris 20287
Keyes Olive and K W Wing 20626
Keyes Mrs Olive 20643
Kerkhoff James 20942
Keagle Martin 21186
Knight Nicholas R 21199
Kerckhoff Wm 21397
Lord Thos M & Barber O S 15620
Lynch Mrs Lenora 15935
Lambert White & Martin 16535
Lang Dr James 16622
Lockett Edmund 16810
Locke Seymour E 16818
Lowe Frank H 16933
Liddell Frank 17187
Libbey Mrs S 17189
Los Angeles & S G Valley R R Co 17581
Lang Dr Jas 17820
Lindsay Mrs C R 18109
Lightfoot Geo 18241
Lockwood E H 18462
Longley M V 18543
Loud Mrs M P 18716
Lowe Hartland 19071
Lorbeer Chas I 19300
Lowd J 19825
Lawrence Bros 19846
Loorbeer Jno G 19893
Loud H M 19916 and 19917
Lee Jno H 20028
Little Eldridge W 20337
Large Edwin P 20460
Lowenthal Myer M 20630
Lowry Jno H 20746
Lamport T V 20830-21013-21151
Long Michael 20849
Lind H B 20982
Lawry Dr J H 21034
Lynch J D 21152
Ludwig Geo M 16568
Mansby Mary H 15706
McDermid Emma J 15839
Mosher Wm C 16379
Masters & Wright 16432
Martin Lambert & White 16585
Mosher Wm B 16563
McPherson David J 16699 and 17511
Markham Henry H 16758
Mason Wm C 16763
McKelvey Christopher W 16962
Merrill Dennison B 17042
Mundell I N and H W Ogden 17244
Menecke Chas 17274
Morlock Louis F 17334
McLachlan James 17351
Moore Jas G & Jno G 17462
Magee H W et al 17512
" Pitcher & Green 17515
Martin C S and O S Picker 17582 and 17583
McDermid Emma J 18049
Miserole Mrs Julia E 18067
Mosteller Ada 18069
McFarland L M 18114
McLean S C and G W Wilson 18145
McGriff Guy W 18187
Morrison Mrs Stella S 18625
Martin Jas H 18634
" Henry G 18635
" Malinda C 18636
Meserve & Rice 19609
Marrion Raymond 19684
Mills Mary 19739 and 19750
Mitchell George J 19759
Mitchell & Taylor 19762
Mead C A 19822
Mills J T 19868
Mills Mrs S L 19948
Manning M 19965
Mitchell J M & A D 20108
McCrey Isaac A 20523
Mushrust Jno 20700
Marvin Mrs Elizabeth 20755
Myrtle and Joy Ave Ry Co 20914
Monroe W N 20959
Myers F N 21031 and 21121
" Jno H 21065
McCrary Mrs E R 21086
Monroe & Deyer 21112
McLaclan J J Jr 21136
McCall Wm P 21170
McCarthy L L 21234
Materfield Mrs E J 21264
Monroe W N 21276
" W N & E F Spence 21280
Monroe Geo O 21366
Magrew Mathew J 21398
Manchester Erastus T 19333
Martin Walter E 19552
Myers F N 21120
Norton Mrs Josephine A 17148
Nichols Miss Helen & Ruhannah Wright 17265
Newton Homer G 18121
Nathanill W H 19935
Nichols B S 19979
Nicholson D 20563
Nieswender Mrs Lou 20989
Nash Jno D 21017
Norway & Osgood 21079
Nichols H A 21087
Ogden H W and I N Mundell 17244
Otto Herman 17272
O'Neil Wm E 18700
Owen James C 19923 and 20013
Oakes Nathan Prine 19573
Oakes Jos Chandler 20061
Ogden Sweet & Co 20155
O'Donnell Jno 20156
Ochoa Ygnacio 19671
Osborn L B 19543
Pasadena Mfg Co 15945
Pierce H K and Cross W W 15988
Palmateer Mrs Mary 16409
Price Merton S 16460
Pritchard James 16896
Partridge Alfred 16882
Platt Louisa 17119
Pan Minnie Jeres 17356
Pasadena Opera House Co 17397 and 17582
Picher O S et al 17514 and 17583
Pierce Mrs Lucy A 17739
Pridham R W 18151
Page A 18191
Pitts Annanias 18440
Paine Fredk H 19417
Paine Jacob P 19537
Parker Damascus 1957
Pomona Heights R R Co 19620
Palmer H A 19680 and 19789
Palmer 19734 and 19732
Palmenteer B 19767
Pomona Land W Co 19782 to 4
Phillips J 19823
Palmer H A 20035 and 19888-9
Phillips L 19923 and 19926
Pomona Pipe Works 20194
Palmer Mrs S M heirs of 20278
Pasadena Mfg Co 20509
Perkins John 20747
Petrie Alex L 20801
Palmer Jno G 20986
Pile Wm A heirs of 21040
Powerene Miss Jennie 21169
Patton Jefferson 21359
Phelan J G 18476
Quimby Louis F 20641
Read Mrs Clara B 15913
Robinson Mrs C C A 16004
Ramirez Juan A 16279
Ryan Chas M 16285
Ryan Chas M & Decker Z & L 16315
Ritzman J W 16587
Rust Edward H 16911
Rankin Jno A 17269
Rost E W 17367
Riggins Chas R 17494
Russ Louisa R 17677
Rogers Mrs Grace L 17763
Rose Mrs Gertrude O 17922
Ross Mrs R E 17944
Reinert Ed 18313
Reynolds Miss Augusta 18353
Rust Edw H 18359
Richards Clarence J 18470
Raymond Impt Co 18546
Rust Horacio N & E H 18599
Roberts Chas H 18838
Rogers Byram P 19747
Roberson Sarah L 19835
Reeves F E 19847
Remley Mason 20086
Robinson Marcus 20094
Rieley Robt 20133
Robinson Thomas E 20545
Rice B A 20962-1 21153 & 21156
Root Mrs E J 20975
Rhodes Wm & Marie 21104
Root E W 21180
Robinson Peter 21252
Rolph Saml J 18718
Straw A M 15757
Shoup Emma S 15796
Shaw & Hawley 16154
Strong Wm G 16549
Savage Thos C 16869
Schenck Mrs Carrie A 17069
Syme Mrs Louise S & Wm H 17072
Scharff Chas A 17073
Steele Mary E 17133
Sawtelle C A 17261
Simons Reuben 17431
Skeam Hugh M 17434
Stoneman E S and R 17453
Sayler Albert 17470 & 17523
Senter G B 17475
Short Mrs M E 17510
Seventh Day Adventist Church 17540
Swartout W E 17549
Slater Jno R 17588
Sheltena Julius T 17655
Sec Loan and Trust Co of So Cal 17674 & 17778
Sheaff Geo W 17752
Swift Miss Sarah E 17892
Strong Chas E 18125
Smith & Packard 18188
Stephens Harvey G 18507
Smith and Jacobs 18557 & 18570
Smith Ed B 19242
" Carr M 19347
Sykes Carrie 19373
Shepherd Wm 19413
Stevenson Chas B 19419
Schumacher Mrs Carrie 19631
Snow Geo 19677
Stearn Sarah A 19705
Smith Fidee Heirs of 19749
Sumner Chas 19310
Stoddard H 19819
Stevenson Frank 19875
Stark Jos 19906
Santee Milton 19910
Snow Frank 19930
Storm D D 19939
Smith Geo Belk 20070
Steffa Geo A 20101
Stewart Martha D 20127
Spence Wm P & Geo L 20343
Summers Rich'd D 20371
Sackett Frank H 20384
Stagg Mrs Lucy A 20605
Shumway Amos W 20635
Smith Wm 20706
Strong Chas E 20863
San Gabriel Valley Rapid Transit Ry Co 20924
Spence E F Trustee 20936
" " " " 20965
Sartori J F 20969-70
Stephens Mrs A 20979
Sallee Robt F 21019
Sartori and Myers 21053
Stackpole H H 21055
Sevier R E L 21080 & 21119
Schultz Mrs E P 21083
Sherwood L B 21178-21093-21141
Stoneman M O H 21121
Sykes Henry 21219
Stewart J P 21235
Spence Bicknell & Crank 21277-21288-21293
Spence and Bicknell 21278
Spence E F & W N Monroe 21280
Spence Monroe and Johnson 21285 & 21295
Spence E F 21286
Stewart J T 21334
Syme Wm H 17631
Terry Anna E 16198
Thomas Mary M 16768
Thompson Florence 17160
Townsend Mrs S 17227
Turner heirs of Edson 17232
Titman Minnie C 17451
Thayer Stillman M 17455
Tallmadge Grace 17458
Tower Horatio N 17532
Turner Geo S 17536
" Walter D 18105
Ting Peter 18182
Ting Peter 19375
Talbert C W 19457
Thurber Mrs 19723
Tackaberry G E 19890
Twittle L 19899
Trobridge & Fobes 20515
Todd S T 20847
Thompson Mary B 20960-21105-21144
Thompson A C 21160
Union Ice Co 16532
Universalist Church of Pomona 19515

UNKNOWN OWNERS.

Axford & Landreths sub 27595
Arnold & Mills Cos Olivewood sub 17597
Allesandro tract 17617
Arroyo Wood lots 17623
Banana add to Monrovia tr 21314
Converse Wm sub 17605
Cochran & Spitteys sub 17622
Canfields sub 21308-9
Defries re-plat of Hotel tr 17600
Florence J H tr 17591
Glendale tr 17615
Hosmers sub to Monrovia tr 21317 to 21331 inc
Mills tract 17616
Marengo tract 18095
Monrovia tr 21304-5-6 & 7
Marten sub of Stevens sub of Monrovia tr 21310
Oak Grove sub of Santa Anita tr 21315
Pasadena Lumber Co tr 17601 & 17602
Painter and Ball tr 17625
Raymond addn blk N S P tr 17620
San Pasqual tr 17624
Sherman and Pinney sub 21301-21311-12-13 21316
Wood and Baberry sub 17613-4

MISCELLANEOUS.

Nw¼ of nw¼ sec 24 T 1 n R 10 w 21302
Vail Hewey J 15471
Van Schaak Manton 15657
Voorhees Mrs Anamaus 17392
Van Avery C B 18127
Voegle Marcus 18140
Vater Elaner P 18166
Valickett J J & Son 18844
Valickett Walter C 18863
" Mrs Susan 18989
Vallkett Jno J 19465
Van Slyke L L 20022
Vanderink L 20957
Varney Mary C B 21249
Wotkyns B M & Winslow I B 15465
Winslow I B & Wotkyns B M 15465
Welch Miss Fannie F 15671
Wetcham Annie L 15699
White Mrs Adelaide R 15744
Woodruff Mrs Delia 15794
Wotkyns B Marshall 16103
Walker William 16240
Wright and Masters 16432
Wright Lucius A 16467
Wolf Joseph 16486
White Martin & Lambert 16535
Wilson Mary A 16725
Webster W S 16744
Webster W H 16834
West Pasadena Railway Co 17026
Washburn Henry 17114
Wright Miss Ruharmah & Miss Helen Nichols 17265
Wilson H C heirs of 17281
Whipple G C 17302
Webster E C 17350 & 17414
Ward Ben E 17396
Walker J 17406
Welcome Adolphus P 17420
Whitaker Melville F 17423 & 17430
Whittaker Melville F 17433 & 17485
Ward Horace B 17441
Ward P F & H B Adams 17552
Wood H Ellen B 17684
Weingarth G 17671
Walkley S L 17847
Wilson Geo W & S C McLean 18145
Wicks M L et al 18165
Wotkyns B M & F J Gilmore 18239
Wotkyns B M 18345
White D G 18376
Wyatt Harry C 18526 & 18535
Warner G A 19637
Weaver C A 19722
White Jane 19769
Walker R A 19773
Walls Brown S 19816
Wilder J 19842
Workman Laura 19850
Warren Wm B 19248
Woody Wm M 20146
Wilson Isaac 20212
Wardall E Milton 20487
Wing K W & Olive Keyes 20626
Wyman Mrs Sarah E 20946
Wooley Mrs C 21012
White Mrs Mary B 21014
Wagstaff M P 21072
Wilson G W 21221
Wilde Jno 21229
White Mrs Mary B 21368
Ward Ben E 17638
Yorba Marcus 17823
Young Mens C A 19960
Zahn Bernard 18452
Zigler Andrew 19980-20168
Zimmerman W 21360

VOLUME V.

SANTA MONICA CITY.

No. Name and Description. Total tax and cost.

21,408 Mrs Mary E Chapin—Santa Monica city—
Lot E, block 146 7 43
Lot F, block 146 17 82
Personal property 42 33
21,412 Abram W King—Santa Monica city—
Lot F, block 111 2 05
Lot G, block 111 1 01
Personal property 7 51
21,426 Hugh Casey—Santa Monica city to Lot T, block 172 11 59
21,429 Robert R Grimes—Santa Monica city, lot D block 93 1 79
21,467 Mrs Ada E Coughran—Santa Monica city—
Lot F, block 167 10 20
Lot G, block 167 1 54
Personal property 8 73
21,474 Henry A Maison—Santa Monica city—
Lot F, block 114 1 20
Lot G, block 114 1 19
Lot H, block 114 1 20
Lot I, block 114 1 19
21,490 John M Towner—Santa Monica city, east ½ of lot 2 3 09
Personal property 93
21,591 Mrs Mathilda Holmberg—Santa Monica city—
Lot G, block 95 7 43
Lot H, block 95 8 10
Personal property 1 01
21,514 T R Webster—Santa Monica city, Wave Crest tract—
Lot 4, block B 5 00
Lot 26, block B 67
Lot 27, block B 67
Lot 4, block A 92
Lot 40, block A 93
21,636 F L & D S Lee—Santa Monica, Wave Crest tract, lot 17, block B 76
21,645 Richard R Turner—Santa Monica, Santa Fe tract, lot 11, block E 6 04
Personal property and poll tax 10 13
21,657 Martin R Gaddy—Santa Monica—
Lot P, block 197 15 22
Lot Q, block 197 9 16
Lot R, block 197 29 08
Lot S, block 197 9 16
Personal property 7 17
21,686 Mrs Merced Abbott—Santa Monica—
Lot A block 173 16 09
Lot B block 93 1 36
21,675 A B Chapman—Santa Monica—
Lot U, block 60 3 96
Poll tax 4 50
21,691 John L Plummer—Santa Monica, lot U, block 96 3 79
21,727 Henry L Jones, Jr—Santa Monica, Ocean Spray tract—
Lot 1, block A 85
Lot 2, block A 85
Lot 3, block A 85
Lot 4, block A 84
Lot 5, block A 84
Lot 6, block A 85
Lot 7 block A 85
Lot 8, block A 85
Lot 9, block A 85
Lot 10, block A 84
Lot 11, block A 85
Lot 13, block A 84
Lot 14, block A 85
Lot 15, block A 85
Lot 16, block A 85
Lot 17, block A 84
Lot 19, block A 85
Lot 20, block A 84
Lot 1, block B 85
Lot 2, block B 85
Lot 1, block C 85
Lot 2, block C 85
Lot 3, block C 84
Lot 1, block D 84
Lot 2, block D 85
Lot 3, block D 85
Lot 4, block D 85
Lot 5, block D 84
Lot 6, block D 85
Lot 7, block D 84
Lot 8, block D 85
Lot 1, block E 85
Lot 2, block E 85
Lot 3, block E 84
Lot 4, block E 85
Lot 5, block E 84
Lot 6, block E 85
Lot 7, block E 85
Lot 8, block E 85
Lot 9, block E 84
Lot 10 block E 85
Lot 11, block E 84
Lot 12, block E 85
Lot 13, block E 85
Lot 14, block E 84
Lot 15, block E 84
Lot 16 block E 85
Lot 17, block E 85
Lot 18, block E 85
Lot 19 block E 84
Lot 20, block E 84
Lot 6, block F 84
Lot 7, block F 85
Lot 8, block F 85
Lot 9, block F 85
Lot 10, block F 85
Lot 11, block F 84
Lot 12, block F 85
Lot 13, block F 85
Lot 14, block F 85
Lot 15, block F 85
Lot 16, block F 85
Lot 17, block F 84
Lot 18, block F 84
Lot 20, block F 85
Lot 1, block G 85
Lot 2, block G 85
Lot 3, block G 84
Lot 4, block G 85
Lot 5, block G 84
Lot 6, block G 85
Lot 7, block G 85
Lot 8, block G 85
Lot 9, block G 14 71
Lot 10, block G 85
Lot 11, block G 85
Lot 12, block G 84
Lot 13, block G 85
Lot 14, block G 85
Lot 15, block G 85
Lot 16, block G 85
Lot 17, block G 85
Lot 18, block G 84
Lot 19, block G 85
Lot 20, block G 85
Lot 21, block G 85
Lot 22, block G 85
Lot 23, block G 84
Lot 24, block G 84
Lot 25, block G 85
Lot 26, block G 84
Lot 27, block G 85
Lucas tract, lot 5, block 4 1 19
21,766 Edward H Owen—Scott's addition to Santa Monica, lot 18 4 82
21,789 Albert B Whitney and Fred C McKinne—Santa Monica, Vawters Ocean View tract, lot 8, block M 85
21,799 Charles N Earl—Santa Monica, Vawters subdivision of Lucas tract—
Lot 8 2 23
South Santa Monica—
Lot 10, block 3 6 56
21,822 Heirs of Annie E Simon—C M Stimson's Prospect Hill addition to Santa Monica, lot 6, block B 1 19
21,823 Margarita Reyes de and Jubincio Valenzuela—South Santa Monica—
Lot 9, block 8 1 89
Personal property 4 84
21,825 Mrs Barbara Scheuble—Santa Monica—lot, A block 190 1 79
21,828 Julius L Backman—Scott's addition to Santa Monica—lot 9 12 63
21,834 Corry B Smith—Santa Monica—Lucas tract, 10 acres of land, being block 26 9 16
F P Howard's subdivision of blocks 24 and 25, Lucas tract—
Lot 1, block A 85
Lot 2, block A 85
Lot 3, block A 85
Lot 4, block A 84
Lot 5 block A 84
Lot 6, block A 85
Lot 7, block A 85
Lot 8, block A 85
Lot 9, block A 85
Lot 10, block A 84
Lot 11, block A 84
Lot 12, block A 85
Lot 13, block A 85
Lot 14, block A 85
Lot 15, block A 85
Lot 1, block B 84
Lot 2, block B 85
Lot 3, block B 85
Lot 4, block B 85
Lot 5, block B 85
Lot 6, block B 84
Lot 7, block B 84
Lot 8, block B 84
Lot 9, block B 85
Lot 10, block B 85
Lot 11 block B 85
Lot 12 block B 85
Lot 13, block B 84
Lot 14, block B 84
Lot 15, block B 85
Lot 1, block C 85
Lot 2, block C 85
Lot 3, block C 85
Lot 4, block C 84
Lot 5, block C 84
Lot 6, block C 85
Lot 7, block C 85
Lot 8, block C 85
Lot 9, block C 85
Lot 10, block C 84
Lot 11, block C 84
Lot 12, block C 85
Lot 13 block C 85
Lot 14, block C 84
Lot 15, block C 84
Lot 16, block C 84
Lot 17, block C 84
Lot 19, block C 84
Lot 20, block C 84
Lot 21, block C 84
Lot 22, block C 84
Lot 23, block C 84
Lot 24, block C 84
Lot 25, block C 84
Lot 26, block C 84
Lot 27, block C 84
Lot 28, block C 84
Lot 29, block C 84
Lot 30, block C 84
21,856 Joseph P Garvin—Santa Monica, lot D, block 167 1 54

[Continued on page 9, part II.]

DELINQUENT TAX LIST

In and for the County of Los Angeles, State of California, for State and County taxes for the fiscal year 1890-1891.

[Continued.]

VOLUME V.

SANTA MONICA CITY.

[Continued.]

No. Name and Description. Total tax and cost.
21,883 David S Bryant—Santa Monica—
Lot A, block 165 1 79
Lot B, block 165 1 36
Personal property 4 31
21,928 E E McLeod—Santa Monica, lot Y 2 block 95 3 52
21,930 F D Joy—Santa Monica, lot D, block 96 8 29
21,931 G L Waring—Santa Monica, lot K block 96 8 29
21,935 Walter Mallard—Santa Monica, lot U, block 96 4 83
21,938 Mrs A S Hallenberg—Santa Monica, lot C, block 111 1 02
21,942 R Logan—Santa Monica, lot M, block 116 9 33
21,951 Way & Richmond—Santa Monica, lot H, block 118 1 79
21,954 Pollard & Madder — Santa Monica, lot R, block 118 4 39
21,957 H C Bagg—Santa Monica—
Lot A, block 119 3 09
Lot B, block 119 2 23
21,964 W A Ward—Santa Monica, Westerly half lot R, block 121 6 56
21,968 Mrs Mary Henisclo — Santa Monica—
Lot U, block 122 7 43
Lot V, block 122 7 43
21,974 Maria Antonio O'Riley, Santa Monica, lot H, block 146 11 43
21,986 Henry Prohl—Santa Monica—
Lot A, block 168 1 79
Lot B, block 168 1 80
Lot C, block 168 1 79
21,989 A M Sarel—Santa Monica, lot G, Block 170 6 56
21,990 R F Stanton—Santa Monica, lot T, block 170 12 63
21,991 Peter Classen—Santa Monica, lot W, block 170 8 29
21,996 F C Eubling—Santa Monica, lot A, block 183 85
21,997 M J O'Donnell—Santa Monica, lot D, block 190 1 36
22,004 F W Smith—Santa Monica, lot X, block 194 7 43
22,006 Heirs of Henry Robinson—Santa Monica—
Lot P, block 195 5 70
Lot Q, block 195 5 70
22,009 William A S Morrison—Santa Monica—
Lot K, block 194 7 86
Lot L, block 194 9 59
22,013 Henry Weidman—Scott's addition to Santa Monica, lot 13 12 63
22,021 Blas Olivaris—Central addition to Santa Monica—
Lot 39 93
Lot 40 93
Lot 41 93
22,025 J A McDougall—Central addition to Santa Monica—
Lot 131 84
Lot 132 85
22,029 John H Hubbard—Central addition to Santa Monica—
Lot 105 85
Lot 106 84
22,032 Chauncey Smith—C M Stinson's Prospect Hill addition to Santa Monica, lot 4 block A 93
22,033 Nellie L Lewis—C M Stinson's Prospect Hill addition to Santa Monica, lot 10, block A 93
22,039 George Boehme—C M Stinson's Prospect Hill addition to Santa Monica, lot 19, block B 85
22,050 I Rochester, Delos Pratt, G Hartington and B W Layman—Santa Monica, Wave Crest tract, lot 29, block A 93
22,054 Robert H Bready—Santa Monica, Wave Crest tract, lot 58, block A 1 36
22,055 Mrs Mary Hewes—Santa Monica, Wave Crest tract, lot 19, block B 67
22,056 C M Stimson — Santa Monica, Wave Crest tract, lot 21, block B 67
22,058 W D Vawter—Santa Monica, Arcadia tract, a subdivision of lots 22 and 23 of Lucas tract, lot 5, block 7 67
22,059 Henry L Jones, Jr—Santa Monica, Ocean Spray tract, lot 18, block A 84
22,066 Emma L Kellogg—Santa Monica, Santa Fe tract, lot 18, block B 67
22,067 W D Vawter — Santa Monica, Santa Fe tract, lot 10, block B 67
22,083 J Bernard—Santa Monica, Vawter's Ocean View tract—
Lot 3, block K 67
Lot 4, block K 67
Lot 5, block K 67
Lot 6, block K 67
Lot 7, block K 67
22,100 George W Kintz—Santa Monica, lot 150x185, fronting on Ocean avenue, bounded north and east by Promenade avenue, south by Pacific Ocean, west by Front street 35 15
22,106 Jean Lenert — Santa Monica, Santa Fe tract, lot 5, block C 67
22,113 Charles B Scott—Scott's addition to Santa Monica, lot 29 14 36
Personal property 81 40
22,117 Thomas A Lewis—Town of Santa Monica, Santa Fe tract, lot 1, block D 3 26
Personal property 7 25
22,119 William Rector—Santa Monica, mortgage interest in lot P, block 122 15 22
22,121 Ellen O Lee—Santa Monica—
Mortgage interest in lot R, block 117 1 79
Mortgage interest in lot S, block 117 1 79
22,124 W D, W G & E J Vawter—Santa Monica, Santa Fe tract, mortgage interest in lot 1, block D 8 29
22,127 Joseph Boutty—Santa Monica, Highland tract lot 12, block 2 1 02
22,146 W D Vawter—Santa Monica, mortgage interest in lot A, block 170 12 63
22,154 Miss Ellen Lee—Santa Monica, mortgage interest in lot G, block 197 4 83
22,156 W D, W S & E G Vawter—Santa Monica, Santa Fé tract, mortgage interest in lot 19, block A 1 97
22,158 E L Goodrich—Santa Monica, mortgage interest in lot G, block 145 in conjunction with lot F, block 145 in vol 13, page 7 5 95
22,161 W D, W S & E J Vawter—Santa Monica, Arcadia tract, mortgage interest in—
Lot 5, block 1 67
Lot 6, block 1 67
Lot 9, block 3 67
Lot 10, block 3 67
Lot 11, block 3 67
Lot 12, block 3 67
Lot 13, block 3 67
Lot 14, block 3 67
Lot 15, block 3 67
Lot 16, block 3 67
22,163 John McGlency — Santa Monica, mortgage interest in lot about 135 feet front on Front street, by 300 feet deep, in lot of Lucas tract, bounded north by Mrs Bridges, east by Arcadia tract, south by Walters & Owen, west by Front street 2 23
22,171 Mary A VanAllen—Santa Monica, mortgage interest in lot T, block 193 8 72
22,178 St Vincent's College—Santa Monica, mortgage interest in lot A, block 198 26 48
22,188 W D and E J Vawter—Santa Monica mortgage interest in—
Lot S, block 196 8 29
Lot T, block 196 9 59
Lot U, block 196 10 90
22,197 D M McGarry—Santa Monica, mortgage interest in lot J, block 147 19 56
22,220 Elijah Moulton—Santa Monica, Lucas tract, mortgage interest in lot 4, block 2 1 19
South Santa Monica. Mortgage interest in lot 4, block 10 1 01
Mortgage interest in lot 5, block 10 1 02
22,222 E F Spence—Scott's addition to Santa Monica, mortgage interest in lots 31, 32, 33, 34, 35, 36 and beach lots 37, 38, 39 520 25
22,223 Jesup W Scott—Mortgage interest in Santa Monica, Scott's addition, lots 31, 32, 33, 34, 35, 36 and beach lots, 37, 38, 39, also lot commencing at northwest corner of lot 36, Scott's addition, thence west 100 feet, south 400, thence east 100 feet, thence north 400 feet to beginning 120 03
21,568 William Niles—Santa Monica, lot L, block 97, for poll tax 4 50
21,775 Eugene T Smith—Santa Monica, lot A, block 69, for poll tax 4 50
21,810 Fred W Harriman—Santa Monica, lot 9, block 3, for poll tax 4 50
21,857 Francisco R de Melendrez—Santa Monica, lot E, block 145, for poll tax 4 50
22,209 Daniel McCarthy—Santa Monica, lot M, block 121, for poll tax 4 50

LONG BEACH CITY.

No. Name and Description. Total tax and cost.
22,243 William Lawrence & Son—Long Beach—
Lot 37, block 116 2 62
Lot 38, block 116 2 62
Personal property 5 17
22,244 William H Lyon—Long Beach—
Lot 10, block 8 71
Lot 12, block 8 71

No. Name and Description. Total tax and cost.
Personal property 2 20
22,255 Charles E Putnam — Long Beach—
Lot 14, block 99 1 20
Lot 16 block 99 1 20
Personal property 1 51
22,260 William U Rink—Long Beach—
Lot 17, block 44 78
Lot 18, block 44 79
Lot 19, block 44 78
Lot 20, block 44 79
Lot 21, block 44 78
Lot 22, block 44 79
Lot 23 block 44 78
Lot 24, block 44 79
Lot 25, block 44 78
Lot 26, block 44 79
Lot 6, block 144 78
Lot 8, block 144 79
Lot 10, block 144 79
Lot 12, block 144 79
Lot 14, block 144 78
Lot 19, block 144 79
Lot 20, block 144 78
22,265 William Sinclair—Long Beach Park tract, subdivision of west half farm lot 148 of American Colony tract, lot 70 57
22,267 Charles R Foote—Long Beach—
Lot 11, block 101 1 35
Lot 12, block 101 1 35
22,286 William M Wilson—Long Beach, American Colony tract, Lewis's subdivision of Villa lots 18, lot 4, block 2 64
Personal property and poll tax 6 34
22,318 Robert C Vanderberg — Long Beach—
Lot 6, block 8 71
Lot 8, block 8 71
Lot 6, block 94 85
Lot 8, block 94 85
Lot 24, block 107 2 98
Personal property 1 20
22,338 Hamlet S Woods—Long Beach, west 50 feet of east 150 feet of lots 17, 19, 21, 23, 25, 27, block 66 4 04
Personal property 2 41
22,352 Heirs of C B Hitchcock, Albert J Chaffee, administrator—Long Beach—
Lot 27, block 114 3 34
Lot 28, block 114 3 33
Lot 9, block 92 99
Lot 11, block 92 1 00
Lot 13, block 92 99
Lot 15, block 92 1 00
22,359 Emanuel Peters—Long Beach—lot 4, block 82 1 07
22,371 Mrs Catherine V Watkins—Long Beach Park tract, subdivision of west half of farm lot 148, American Colony tract—
Lot 61 57
Lot 62 57
Lot 63 58
Lot 64 57
Lot 65 57
Lot 68 58
22,378 A M Thayer—Long Beach, west 33⅓ feet of lots 1, 3, 5, block 84 78
22,394 Patrick Murphy—Long Beach Park tract, subdivision of west half of farm lot 148, American Colony tract—
Lot 27 57
Lot 28 57
22,403 Mrs Mary A Kinman—Long Beach—
Lot 17, block 64 2 48
Lot 9, block 64 1 20
Lot 11, block 64 1 21
Lot 2, block 99 1 07
Lot 4, block 99 1 07
Personal property 94
22,407 McNancy I Goucher — Long Beach, east half of lot 1, block 129, east half of lot 3, block 129, east half of north 20 feet of lot 5, block 129 6 51
22,432 William H Goucher — Long Beach—
Lot 1, block 134 71
Lot 2, block 134 71
Lot 3, block 134 71
22,433 Heirs of Marcus E Griffith—Long Beach, Beach's subdivision of lots A, C, E and G, block 108, lot 2 3 34
22,441 David Brindenstein — Long Beach, Lewis's subdivision of lot 18, American Colony tract—
Lot 6, block 1 63
Lot 7, block 1 64
22,453 William Rommell—Long Beach—
Lots 1 to 21 inclusive and lots 23 to 28 inclusive, block 34 8 24
Half interest in block 29 3 47
22,458 Samantha E Feeler—Long Beach, Stamwood & Hasts's subdivision of farm lot 182, American Colony tract—
Lot 19, block A 78
Lot 22, block A 2 90
Lot 23, block A 78
Personal property 2 55
22,461 A M Hough—Long Beach, American Colony tract—
Lot 160 9 00
Lot 126 7 59
Lot 128 7 59
Lot 145 7 59
Lot 162 9 01
East ½ of lot 144 4 04
22,474 Oliver Johnson—Long Beach—
Lot 17, block 77 1 07
Lot 18, block 77 3 99
Personal property 1 70
22,482 Joseph Feller—Long Beach, Strain & Lewis's subdivision Villa block 13, 14, 15 and 16 to Long Beach, lot 16, block 2 78
22,490 Charles I Goucher — Long Beach—
Lot 11, block 131 4 04
Lot 12, block 131 4 04
Lot 9 block 100 1 35
Lot 11, block 100 1 35
Lot 13, block 100 1 35
Lot 15 block 100 1 35
Personal property 1 07
22,527 Thomas Hayes—Alamitos Beach, undivided half interest
Lot 2, block 59 1 35
Lot 3, block 59 1 35
Lot 6, block 59 1 35
22,559 Willis H V Northrop and William E Crain—Long Beach—
Lot 17, block 59 92
Lot 18, block 59 92
Lot 21, block 59 92
22,565 George A Wood—Long Beach—
Lot 10, block 123 99
Lot 12 block 123 1 00
22,567 William C Mosher—Long Beach, lot 21, block 113 6 17
22,653 D H Danforth—Long Beach—
Lot 22, block 8 71
Lot 24, block 8 71
22,729 Miss Anna Brahm—Long Beach, lot 9 block 90 1 56
22,732 Hiram Hill—Long Beach—
Lot 27, block 81 1 92
Lot 28, block 81 1 92
22,747 Isaac L Fetterman—Long Beach—
Lot south 8½ of lot 5, block 88 99
Lot 7, block 88 1 92
Personal property 16 51
22,759 George F Hill—Long Beach—
Lot 3, block 28 1 77
Lot 2, block 24 2 62
Lot 4, block 24 2 20
22,767 Eva Plaza Griffin and George Butler Griffin—Long Beach—
Lot 29, block 85 1 56
Lot 30 block 85 1 56
22,785 G B Walter and F Goodall—Long Beach American Colony tract, farm 129 11 84
22,787 M D Crawford—Long Beach American Colony tract, farm 142 11 84
22,795 Albert L Jeffries—Long Beach American Colony tract, farm 166 11 84
22,797 P C Tonner—American Colony Villa tract, lot 3 7 59
22,798 M H Williams—American Colony tract, Villa lot 11 7 59
22,802 Pinney & Roberts—Park tract subdivision of west ½ farm lot 148, American Colony tract, subdivision 11 57
23,806 Joseph P Hopkins—Park tract, subdivision of west ½, farm lot 148 American Colony tract—
Lot 38 57
Lot 39 57
Lot 40 58
Lot 41 57
Lot 42 57
22,809 Pinney & Roberts—Park tract, subdivision of west half farm lot 148, American Colony tract, lot 109 58
22,810 George F Hogle — Park tract, subdivision of west half farm lot 148, American Colony tract—
Lot 72 57
Lot 74 57
22,817 Mary E Lewhon—City of Long Beach, Stamwood & Nash subdivision, farm lot 182, American Colony tract, lot 7, block A 78
22,829 James F Settles—Strain & Lewis subdivision of villa lots 13, 14, 15 and 16, American Colony tract—
Lot 7, block 1 78
Lot 8, block 1 79
22,830 Frank Gray — Strain & Lewis subdivision of villa lots 13, 14, 15 and 16, American Colony tract, lot 22, block 1 78
22,832 M S & S W Hadley—Strain & Lewis's subdivision of villa lots 13, 14, 15, 16, American Colony tract lot 20, block 2 78
22,833 Strain & Servis—Strain & Servis's subdivision of villa lots 13, 14, 15, 16, American Colony tract—
Lot 15, block 3 71
Lot 16, block 3 71
Lot 17, block 3 71
Lot 18, block 3 71
22,835 Curtis Branson—Lewis's subdivision of villa lot 18, American Colony tract—
Lot 8, block 1 64
Lot 9, block 1 64
22,836 George W Glowner—Lewis's subdivision of villa lot 18, American Colony tract, lot 12, block 1 64
22,838 Mrs S N Phillips—Lewis's subdivision of villa lot 18, American Colony tract—
Lot 20, block 1 63
Lot 21, block 1 64
22,840 M E Stamwood—Lewis's subdivision of villa lot 18, American Colony tract, lot 3, block 2 64
22,847 H N Rhodes—Long Beach townsite—
Lot 5, block 8 71
Lot 7, block 8 71
22,850 Harriet Cook—Long Beach townsite, lot 4, block 8 71

No. Name and Description. Total tax and cost.
22,853 George Van Pill—Long Beach townsite—
Lot 13, block 16 71
Lot 15, block 16 71
22,854 George P Hammond — Long Beach townsite, lot 89, block 16 71
22,861 Lizzie M Marvin—Long Beach townsite, north 25 feet of south 75 feet of sec 1, block 17 71
22,868 F M Ward—City of Long Beach, Long Beach townsite, north ½ of block 24 3 47
22,872 Jotham Bixby—Long Beach townsite, Reed & Beeson's subdivision of block 27—
Lot 6, block 27 71
Lot 8, block 27 71
22,874 Miss Lillie J Lewis—Long Beach townsite, Reed & Beeson's subdivision of block 27—
Lot 17, block 27 71
Lot 18, block 27 71
22,897 Louise E M Brainard — Long Beach townsite—
Lot 17 block 30 71
Lot 19, block 30 71
Lot 21, block 30 71
Lot 23, block 30 71
22,890 J A Muir—Long Beach townsite—
Lot 19, block 38 78
Lot 20, block 38 79
22,895 Earl Van Alstine & Crawford—City of Long Beach, Long Beach townsite—
Lot 17, block 41 78
Lot 18 block 41 78
22,904 S W Knapp—Long Beach townsite, lot 13, block 47 71
22,906 Jessie Fillmore—Long Beach townsite—
Lot 14, block 47 71
Lot 16, block 47 71
22,908 Frederick R Webster — Long Beach townsite—
Lot 2, block 48 71
Lot 4, block 48 71
Lot 6, block 48 71
22,909 G W Fletcher—Long Beach townsite—
Lot 25, block 48 71
Lot 26, block 48 71
22,910 H S Case—Long Beach townsite, west 50 feet of lots 1, 3, 5, 7, 9, 11, 13, 15, block 49 92
22,913 Mrs H E Hollister—Long Beach townsite—
Lot 27, block 53 78
Lot 28, block 53 75
22,924 L H Ryan—Long Beach townsite—
Lot 14, block 57 85
Lot 16 block 57 85
22,926 Charles M Ryan—Long Beach townsite, south 25 feet of north 50 feet of lots 25, 26, 27 and 28, block 57 58
22,930 James L Buell—Long Beach townsite—
Lot 3, block 59 78
Lot 5, block 59 79
22,931 Mrs P Rhenhart—Long Beach city, Long Beach townsite—
Lot 7, block 59 78
Lot 9, block 59 78
Lot 11, block 59 78
Lot 13, block 59 79
Lot 15, block 59 78
22,933 W C Thiele—Long Beach townsite lot 28, block 59 92
22,952 Clara Meyer—Long Beach townsite—
Lot 27, block 68 92
Lot 28, block 68 92
22,957 T C Richmond—Long Beach townsite lot 1, block 77 92
22,962 T S Umpleby—Long Beach townsite, south half—
Lot 7, block 80 85
Lot 9, block 80 1 20
22,970 Mrs E M Peebles—Long Beach townsite, lot 17, block 83 1 20
22,979 A W Potts—Long Beach townsite—
Lot 31 block 85 1 92
Lot 32, block 85 1 92
22,980 I A Sherman—Long Beach townsite, lot 14, block 86 1 21
22,984 Mrs N B Field—Long Beach townsite, lot 9, block 87 1 56
22,988 T J Morrison—In city of Long Beach, Long Beach townsite, lot 8, block 87 1 56
22,989 T J Morrison—Long Beach townsite, lot 8, block 88 1 56
22,990 Insley, Cline & Co—Long Beach townsite—
Lot 17, block 88 1 56
Lot 19, block 88 1 56
23,000 Joseph Bailes—Long Beach townsite, east 50 feet of west 100 feet of lots 1, 3, 5 and 7, block 90 8 65
23,002 Mrs V V Hopkins—Long Beach townsite—
Lot 6, block 90 1 56
Lot 8, block 90 1 56
Lot 10, block 90 1 56
Lot 12, block 90 1 56
Lot 14, block 90 1 56
Lot 16, block 90 1 56
23,003 Unknown owner—Long Beach townsite, east 25 feet of west 50 feet of lots 21, 23, 25 and 27, block 90 85
23,010 Fred N Storm et al—Long Beach townsite—
Lot 15, block 94 85
Lot 16, block 94 84
23,016 D W Fletcher—Long Beach townsite—
Lot 1, block 98 99
Lot 3, block 98 1 09
23,030 Louisa A Campbell—Long Beach townsite, east 50 feet of lots 21, 23, 25 and 27, block 102 6 17
23,039 John M Whitney—Long Beach townsite—
Lot 23, block 104 4 40
Lot 24, block 104 2 26
Lot 25, block 104 2 27
Lot 26, block 104 2 27
Lot 27, block 104, and improvements 6 52
Lot 28, block 104 2 26
23,040 Estate of T J Caystile—Long Beach townsite—
Lot 9, block 105 2 62
Lot 11, block 105 2 62
23,043 Mary K Sheldon—A J Beecher's subdivision of lots A, C, E and G, block 108, lot 3 2 27
23,048 Lizzie Courtright and Mary H Armsbry—Long Beach townsite—
Lot 35, block 108 4 75
Lot 36, block 108 4 75
23,053 J E Cutter—Long Beach townsite, east 100 feet of lots 1 & 3, block 112 3 34
23,062 A J & W D Painter—Long Beach townsite west 40 feet of east 70 feet of lots 2, 4, 6 & 8, block 113 1 85
23,063 J M Widney—Long Beach townsite, south 165 feet of—
Lot 29, block 113 3 34
Lot 30 block 113 4 04
23,064 H W Ogden—City of Long Beach, in Long Beach townsite, lot 22, block 113 6 87
23,067 Mrs C M Sheldon—Long Beach townsite, lot 15, block 115 1 56
23,080 William L Baker—Long Beach townsite, south ½ of lots 23, 24, 25, 26, 27, 28, 29, block 121 3 34
23,086 C M Stinson—Long Beach townsite—
Lot 20, block 126 1 07
Lot 21, block 126 1 20
23,092 W F Montague—Long Beach townsite, west ½ of lots 1, 3, 5 and 7, block 129 2 62
23,096 A M Mitchell—Long Beach townsite—
Lot 19, block 129 4 75
Lot 20, block 129 1 92
23,119 Calder & Cameron—City of Long Beach, Long Beach townsite—
Lot 5, block 139 92
Lot 7 block 139 92
23,123 K W Wing—Long Beach townsite, sec 2, block 153 1 64
23,125 E B Cushnan—Long Beach townsite, sec 2, block 162 1 63
23,132 M F Fitzgerald—Ocean Front addition to Long Beach, lot 13, block 2 71
23,138 Leonidas C Palmer—Ocean Front addition to Long Beach, lot 40, block 12 58
23,144 Mabel I Fitzgerald—Ocean Front addition to Long Beach, lot 32, block 14 71
23,163 James M Voss—City of Long Beach A J Beecher's subdivision of A, C, G and E, block 108—
North 75 feet lot 5 1 07
North 75 feet lot 6 1 20
23,168 M Hilton Williams—Long Beach, north 60 feet lot 27, block 105, north 60 feet lot 28, block 105 4 75
23,174 Rachael E Allen—Mortgage interest, Long Beach, lot 19, block 41, lot 20 block 41 4 04
23,190 J A Burrows—Mortgage interest in American Colony tract, west ½ of farm lot 178 4 75
23,204 Louisa Woods—Mortgage interest, Long Beach—
Lot 5, block 94 [illegible]
Lot 7, block 94 85
23,214 Rachael E Allen—Mortgage interest, Long Beach—
Lot 18 block 64 1 07
Lot 19 block 64 5 32
Lot 20, block 64 1 07
Lot 21, block 64 1 07
22,268 Carey A Darlington — Long Beach, lot 3, block 68, for poll tax 4 50
22,704 Willis W Shrode—Long Beach, lot 38, block 31, for poll tax 4 50

SAN PEDRO CITY.

No. Name and Description. Total tax and cost
23,243 Edward Anderson—San Pedro—
Lot 9, block 88 4 83
Lot 10 block 88 8 29
Lot 13, block 88 8 72
Lot 14, block 88 5 70
Amar's subdivision of block 10, San Pedro—
Lot 15 75
Lot 16 75
H Hiller's subdivision of block 42, San Pedro, lot 20 93
Personal property 8 38
23,281 Frank Algreen—Jane's subdivision San Pedro—lot 7, block 97 93
23,350 R J Shea—Clay's subdivision of block 20, San Pedro—lot 6 67
23,354 Mrs Mary S Herrman—Peck & Kerckhoff subdivision of block 55—
Lot 1 3 09

No. Name and Description. Total tax and cost.
Personal property 1 10
23,356 Charles G Keyes—Anderson & Moulthrop's subdivision of block 83, San Pedro lot 19 3 09
Peck's subdivision of block 60, San Pedro, lot 10 and poll tax 11 86
23,456 James N Gregory—In San Pedro, Peck & Kerckhoff, subdivision of block 55, lot 18, block 63 1 36
23,464 John Christenson—Peck & Kerckhoff, subdivision of block 55, San Pedro lot 8 1 89
23,484 John Haizlip—San Pedro, one lot commencing at a 2x4 stake near the beach in or near lot 6, block 94 as set apart to A W Timms in the partition of the Rancho Los Palos Verdes, thence north along line of street 100 feet to a point, thence east 125 feet to a point, thence south 100 feet to a point, thence west 125 feet to place of beginning (100x125) 7 43
Personal property 2 93
23,490 Mrs Jareldo Jurgoterff—San Pedro, lot 6, block 73 5 70
23,497 Casina Arnut—Armar's subdivision of block 16, San Pedro, lot 14, and poll tax 4 75
23,525 Mrs Mary E Lindskow—San Pedro—
Lot 1, block 88 6 99
Lot 2, block 88 5 70
Personal property 6 04
23,526 Vicenta Guraldo—In James's subdivision—
Lot 10, block 97 93
Lot 11, block 97 9 59
23,554 Jasper Woodward—San Pedro—
South 14 feet of lot 2, block 85 1 01
West 22 feet of lot 3, block 85 8 64
Personal property 3 49
23,602 John J K Konghan—Jordon's subdivision of block 17, San Pedro, lot 1 85
23,605 Frank Perry—Peck & Kerkhoff's subdivision of block 55, San Pedro, lot 9 1 89
23,618 Thomas McCarty—Anderson & Moulthrop's subdivision of block 33, San Pedro, lot 26 1 54
Personal property and poll tax 82
23,624 Grigoria N Sepulveda — Lot 34x135 feet, commencing at a point 200 feet west from southeast corner of block 4, thence west 34 feet, thence north 135 feet, thence east 34 feet and south 135 feet to beginning, lot 11, block 4 93
23,625 George B King—James's subdivision of block 83, San Pedro—
Lot 7 85
Lot 8, and poll tax 4 93
23,627 Charles C McComas—In San Pedro—
Lot 4, block 78 3 09
Lot 5, block 78 3 10
Lot 1, block 59, 448 4 48
James's subdivision in San Pedro, lot 10, block 83 93
Personal property 1 13
23,642 Benjamine S Weston—San Pedro, undivided half interest lot 5, block 53 1 02
23,645 Heirs of John Cuor—San Pedro, lot 8, block 53 9 59
23,648 R Minor—A W Sepulveda's subdivision block 6, San Pedro—
Lot 5 85
Lot 6 85
23,657 J A Wright—E Amar's subdivision of block 12, San Pedro lot 11 85
23,658 J W Johnson—Amar's subdivision of block 14, San Pedro, lot 24 85
23,665 R Levy—Amar's subdivision of block 14, San Pedro, lot 30 93
23,673 John Hannahan—Clay's subdivision of block 18, San Pedro, lot 12 75
23,678 Robert Minor—Clay's subdivision of block 18, San Pedro, lot 14 75
23,679 J C Erchen—Clay's subdivision of block 18, San Pedro, lot 15 75
23,682 A W Sepulveda—San Pedro—
Lot 1, block 22 1 54
Lot 2, block 22 1 54
Lot 3, block 22 1 54
Lot 4, block 22 1 54
Lot 1, block 23 1 54
Lot 2, block 23 1 54
Lot 3, block 23 1 36
Lot 4, block 23 1 71
Lot 5, block 23 1 54
23,683 Mrs A W Timms—San Pedro, west 36 feet of block 24 1 36
23,688 P Anderson—Peck's subdivision of block 35, lot 11 1 54
23,689 E Mahar—Peck's subdivision of block 35, lot 12 1 54
23,693 M Ridgeway—Peck's subdivision of block 35, lot 20 1 54
23,695 John McDine—Peck's subdivision of block 34, lot 6 1 54
23,701 John Lund—Peck's subdivision of block 36, lot 1 2 23
23,702 Mrs M E Linskow—Peck's subdivision of block 36—
Lot 2 1 79
Lot 3 1 79
23,706 John Lund—Peck's subdivision of block 36, lot 24 2 23
23,715 M K Carlson—Peck's subdivision of block 48, lot 7 1 36
23,720 John Lund—Peck's subdivision of block 5, lot 13 3 09
23,722 A J Drothgen—Peck's subdivision of block 50, lot 7 1 36
23,723 J B McChesney—Peck's subdivision of block 49, lot 24 1 54
23,727 William Deckert—Peck's subdivision of block 49, lot 5 1 36
23,729 Mrs John Howard—Peck & Kerkhoff's subdivision of block 55, lot 1 3 09
23,731 Oscar Anderson—Peck & Kerkhoff subdivision of block 55, lot 7 1 89
23,740 E Wriggleworth—Harbor View tract—
Lot 12, block 64 3 96
Lot 13, block 64 3 97
Lot 14, block 64 3 96
23,742 A W Sepulveda—San Pedro, lot 10, block 93 3 97
23,745 H T Brightbill—San Pedro, lot 14 block 92 3 52
23,750 St Peter's Church—San Pedro, north 40 feet of south 44 feet of lot 4, block 85 10 90
23,754 Helen S Briant—Jane's subdivision, lot 14, block 82 1 20
23,756 Mrs Sarah Peterson—Jane's subdivision, lot 4, block 83 2 05
23,758 E Tanish—Jane's subdivision, lot 3, block 97 1 36
23,759 Ellen S Bryant—Jane's subdivision San Pedro, lot 14, block 97 1 36
23,760 H Orlivie—Jane's subdivision lot 4, block 97 1 36
23,764 Unknown owner—Amar's subdivision of block 10, lot 27 85
23,766 Unknown owner—Amar's subdivision of block 10, lot 29 85
23,767 Unknown owner—Jordon's subdivision of block 17, lot 29 85
23,768 Unknown owner—Jordon's subdivision of block 17, lot 30 93
23,770 Unknown owner—Jordon's subdivision of block 17, lot 23 75
23,771 Unknown owner—Jordon's subdivision of block 17, lot 24 75

SAN PEDRO CITY.

No. Name and Description. Total tax and cost.
23777 Unknown owner—Peck's subdivision of block 28, lot 19 1 01
23778 Unknown owner—Peck's subdivision of block 28, lot 20 1 02
23780 Unknown owner—Frank Nelson's subdivision of west half of block 41, San Pedro, lot 4 93
23781 Unknown owner—Sepulveda's subdivision of east half of block 43, San Pedro, lot 10 93
23782 Unknown owner—Sepulveda's subdivision of east half of block 43, San Pedro, lot 12 93
23785 Unknown owner—Hiller's subdivision of block 42, San Pedro, lot 9 93
23788 Unknown owner—Peck's subdivision of block 30, San Pedro, lot 16 2 23
23791 Unknown owner—San Pedro, west 45 feet of south 90 feet of lot 11, block 54 1 10
23796 Unknown owner—Harbor View tract, lot 18, block 62 3 10
23797 Unknown owner—Harbor View tract, lot 21, block 62 2 23
23801 Unknown owner—Harbor View tract, lot 30, block 63 2 23
23802 Unknown owner—Harbor View tract, lot 29, block 60 2 23
23803 Unknown owner—Harbor View tract, lot 30, block 60 2 23
23804 Unknown owner—San Pedro, block 65 1 36
23807 Unknown owner—Jane's subdivision, San Pedro, lot 12, block 82 85
23809 Unknown owner—Jane's subdivision, San Pedro, north 25 feet of lot 12, block 97 93
23810 Unknown owner—Half acre of land in San Pedro, fronting 241 feet on east side of Front street, bounded north by P C Steamship Company, east by S P R R, south by S G Thompson 3 09
23812 Unknown owner—San Pedro, lot 90 feet front on east side of Front street, bounded north by Kerkhoff & Cuzner Mill and lumber Company, east by S P R R, south by Myrick Reynolds 1 36
23814 Unknown owner—Peck's subdivision of block 37, San Pedro, lot 20 2 23
23817 Unknown owner—A W Sepulveda's subdivision of block 6, San Pedro lot 21 85
23821 Los Angeles County Bank—mortgage interest in San Pedro City—
Lot 81 13 83
Lot 84 13 83
Lot 96 15 65
23823 Louisa T Timms—mortgage interest in San Pedro, half interest in—
Lot 12, block 76 1 71
Lot 13, block 76 5 00
Lot 14, block 76 3 27
Lot 15, block 76 1 54
23825 Mrs Mary F McNoughton—mortgage interest in San Pedro, lot 20, block 55 3 97
23826 Ackley Plumstead — Sepulveda's subdivision of block 8, San Pedro, lot 18, block 8, personal property 3 62
23827 San Pedro Bank—mortgage interest in Sepulveda's subdivision of block 8, lot 18, block 8 1 10

COMPTON CITY.

No. Name and Description Total tax and cost.
23835 Lazaro Morillo—Compton Lyman's Addition, lot 29, block D 1 00
23863 James Henry Wilson — Wright's Addition, east half of lot 8, block 3 2 07
23868 Davis J Moody—half acre of land in Compton City, bounded north and east by land of Palmer, south by street, west by Palmer 1 63
Personal property 3 71
23909 Isaac J Reynolds—Compton, lot 9, block 18 63
23935 Asbury McComas—Compton east 70 feet of lot 10, block 13 63
Lot 11, block 13 1 95
West half of lot 12 63
Wright's Addition to Compton, east half of lot 4, block 3 3 02
Personal property 2 33
23976 Elizabeth Robinson — Compton, South half of lot 11, block 18 63
South half of lot 12, block 18 1 89
23980 Congregational Church—Compton, north 100 feet of east half of lot 1, block 3 6 17
23993 Unknown owner—Temple & Gibson tract, 20 acres land, being west half of northwest fourth of lot C 8 06
23994 Unknown owner—Compton, half acre land in Temple & Gibson tract, in lot 6, range 1, bounded north by Cruiz, east by Wright, south by U O, west by Wilmington street 75
23995 Unknown owner—Temple & Gibson tract, 1½ acres land in lot 6, range 1, bounded north by U O, east by Wright, south by Griffin, west by Wilmington street 2 26
23996 Unknown owner—Compton—lot 7, block 27 69
23997 Unknown owner—Compton, lot 8, block 27 69
23998 Unknown owner—Compton, lot 9, block 27 69
23999 Unknown owner—Compton, lot 10, block 27 69
24000 Unknown owner—Compton, lot 11, block 27 69
24000½ Unknown owner—Compton, lot 12, block 27 75
24002 Unknown owner—Compton—lot 3, block 9 75
24006 Unknown owner—Compton, lot 6, block 15 1 26
24007 Unknown owner—Compton, lot 5, block 18 69
24021 James Orr—mortgage interest in Temple & Gibson tract, 20 acres of land, being west half of lot 4, range 3 8 06
24034 Isaac W Ingraham—Temple & Gibson tract, 25 acres of land, bounded north by Ro ajauta, east by land of Lockwood, south and west by county road, and personal property 5 04
24039 Isabel Schell—Mortgage interest in Temple & Gibson tract, 10 acres of land, bounded north and east by streets, south by land of Martin, west by M E Church camp grounds 6 49
24042 William H Harbell—3 acres of land, bounded north by Flood, east and south by Carson, west by street, personal property 5 79

POLL TAX.

22268 Carey A Darlington—Long Beach, lot 3, block 68, poll tax 4 50
7609 John Foshia—subdivision part lot 8, block 39, H S south 130 feet, west 42 feet, lot 17, block 2, poll tax 4 50
21810 Fred W Harriman—South Santa Monica lot 9, block 3, poll tax 4 50
21857 Francisco R de Melendrez—Santa Monica, lot E, block 145, poll tax 4 50
22209 Daniel McCarthey—Santa Monica, lot M, block 121, poll tax 4 50
21568 William Niles, Santa Monica, lot L, block 97, poll tax 4 50
22703 Willis W Shrode—Long Beach, lot 38, block 31 4 50
21775 Eugene T Smith—Santa Monica, lot A, block 69, poll tax 4 50
24584 Emil DeArtois—Buhler tract, lot 2, poll tax 4 50
24407 John Dollard—75 acres in west one-half of southeast one-quarter, section 19, 3 south, 11 west, poll tax 4 50
24538 Isaac R Dunkelberger—west 70 acres of northeast one-quarter, section 9, 1 south, 14 west, poll tax 4 50
23609 Adolph Eisen—San Pedro, lot 6, block 75 poll tax 4 50
9095 Alfred W Eames—Sunset tract, lot 5, block F, poll tax 4 50
23385 Frank Heinan—Jordan's subdivision block 15, San Pedro, lot 9, poll tax 4 50
24499 Lewis Sandreth—Brown and Wildman subdivision, Whittier, lot 8, block A, poll tax 4 50
24621 C Maholm — Willis addition to Downey, lot 22, block 2, poll tax 4 50
24533 J L Mansfield—Fulton Wells, H and P Resort, lot 11, block 5, poll tax 4 50
24194 Andrew H Marvin — Brookdale tract, lot 28, poll tax 4 50
23716 John Randall—Peck's subdivision, block 48, San Pedro, lot 15, poll tax 4 50
24649 Charles C Reynold—10 acres land tract 20, section 16, 13 north, 15 west, poll tax 4 50
23639 Ramon Sepulveda — Sepulveda's subdivision, block 43, San Pedro, lot 18, poll tax 4 50
18389 W D Twiner—Marengo tract, lot 11, block B, poll tax 4 50
23576 Wm A Weldon—San Pedro, undivided one-half lot 5, block 76, poll tax 4 50
23577 Edgar W Webster—Sepulveda's subdivision, block 6, San Pedro, lot 15 poll tax 4 50
24457 S D White—Garvanza, lot 4, block 54, poll tax 4 50
24645 Wm S Young—Glendora, lot 15, block U, poll tax 4 50
7609 John Foshia—subdivision part lot 8, block 39, H S, south 130 feet, west 42 feet, lot 17, block 2, for poll tax 4 50
24584 Emil DeArtois—Buhler tract, lot 2, for poll tax 4 50
24407 John Dollard—75 acres in north one-half of southeast one-quarter of section 19, T 3 south, R 14 W, 75 acres, for poll tax 4 50
24538 Isaac R Dunkelberger—west 70 acres of northeast one-quarter of section 9, T 1 south, Range 14 west, 70 acres for poll tax 4 50
23609 Adolph Eisen—San Pedro, lot 6, for poll tax 4 50
9095 Alfred Eames—Sunset tract, lot 5, block F, for poll tax 4 50
23385 Frank Heinen—Jordan's subdivision, block 15, San Pedro, lot 9, for poll tax 4 50
24499 Lewis Sandreth—Brown and Wildman's subdivision, Whittier, for poll tax 4 50
24621 C Maholm — Willis' addition to Downey, lot 22, block 2, for poll tax 4 50
24533 J L Minsfield—Fulton Wells, H and P Resort, lot 11, block 5, for poll tax 4 50
24194 Andrew H Marvin — Brookdale tract, lot 28, for poll tax 4 50
23716 John Randall—San Pedro, Peck's subdivision, block 48, lot 15, for poll tax 4 50
24649 Chas C Reynolds—10 acres land, tract 20, section 16, T 13 north, R 15 west, for poll tax 4 50
23639 Ramon Sepulveda — Sepulveda's subdivision, block 43, San Pedro, lot 18, for poll tax 4 50
18389 W D Twiner—Marengo tract, lot 11, block B, for poll tax 4 50
23576 Wm A Weldon—San Pedro, undivided one-half lot 5, block 76, for poll tax 4 50
23577 Edgar W Webster—Sepulveda's subdivision, block 6, San Pedro, lot 15, for poll tax 4 50
24457 S D White—Garvanza, lot 4, block 54, for poll tax 4 50
24645 William S Young—Glendora, lot 15, block U, for poll tax 4 50

INDEX TO VOL. 5.

(Preceding.)

Abbott Mrs Merced 21666
Allen Rachel E 23174
" " 23214
Anderson Edward 23243
Algreen Frank 23281
Arnout Casinia 23497
Anderson P 23688
Anderson Oscar 23731
Blackman Julius L 21828
Bryant David S 21883
Bagg H C 21957
Boehme George 22039
Boyce H H 22051
Bready Robt H 22054
Bernard J 22083
Boutty Joseph 22127
Brindenstein David 22441
Brahm Miss Anna 22729
Branson Curtis 22835
Bixby Jotham 22872
Brainard Louise E M 22879
Buell James L 22930
Bailes Joseph 23000
Baker Wm L 23080
Barrows J A 23190
Brightbill H T 23745
Briant Helen S 23754
Bryant Ellen S 23759
Casey Hugh 21426
Coughran Mrs Adda E 21467
Chapman A B 21675
Classen Peter 21991
Carello J J 22023
Crawford M D 22787
Cook Harriet 22850
Case H L 22910
Campbell Louisa A 23030
Caystile estate T J 23040
Courtright & Mary H Armsbry 23048
Cutler J E 23053
Calder & Camoran 23119
Cushman E B 23125
Christensen John 23464
Carlson M K 23715
Congregational Church 23980
Chapin Mrs Mary E 21408
Curor heirs of John 23645
DeMelendrez Francisco R 21857
Darlington Carey A 22268
Danforth D H 22653
Drothgen A J 23722
Deckert Wm 23727
DeArtois Emil 24584
Dollard John 24407
Dunkelburger Isaac R 24538
Elliott Robert P 21469 and 22133
Earl Charles N 21799
Eubling F C 21996
Earl Van Alstine & Crawford 22895
Erchen J C 23679
Eisen Adolph 23609
Eames Alfred 9095
Foote Chas R 22267
Feeler Samantha E 22458
Feller Joseph 22482
Fetterman Isaak L 22747
Fillmore Jessie 22906
Fletcher G W 22909
Field Mrs N B 22984
Fletcher D W 23016
Fitzgerald M 23132
Fitzgerald Mabel I 23144
Foshia John 7609
Grimes Robert R 21423
Gaddy Martin R 21657
Goodrich E L 22158
Goucher Mrs Nancy I 22407
Goucher Wm H 22432
Griffith heirs of Marcus E 22433
Goucher Chas I 22490
Griffin Eva Plaza 22767
Goodall F and Walter G B 22785
Gray Frank 22830
Glowner G W 22836
Gregory James N 23456
Holmberg Mrs Mathilda 21501
Hallenberg Mrs A S 21938
Henisclo Mrs Mary 21968
Hubbart John H 22029
Hartington G et al 22050
Hewes Mrs Mary 22055
Harriman Fred W 21810
Hitchcock heirs of C B 22352
Hough A M 22461
Hayes Thomas 22527
Hill Hiram 22732
Hill Geo F 22759
Hopkins Joseph P 22806
Hogle Geo F 22810
Hadley M S and S W 22832
Hammond W P 22854
Hollister Mrs H E 22913
Hopkins Mrs V V 23002
Herrman Mrs Mary L 23354
Haizlip John 23484
Hanahan John 23673
Howard Mrs John 23729
Harper Sr Walter S void
Harbell Wm H 24042
Heinen Frank 23385
Insley Cline & Co 22990
Ingraham Isaak W 24034
Joy F D 21930
Johnson Oliver 22474
Jeffries Albert L 22795
Jurgoterff Mrs Zareldo 23490
Johnson J W 23658
King Abram W 21412
Kellogg Emma L 22066
Kintz Geo W 22100
Kinman Mrs Mary A 22403
Knapp S W 22904
Keyes Chas G 23356
Konghan John J K 23602
King Geo B 23625
Lee F L & D S 21636
Logan R 21942
Lewis Nellie L 22033
Layman B W et al 22050
Lenert Jean 22106
Lewis Thos A 22117
Lee Ellen O 22121
Lee Miss Ellen 22154
Lawrence Wm & Son 22243
Lyon Wm H 22244
Lewhorn Mary E 22817
Lewis Miss Lillie J 22874
Lindskow Mrs Mary E 23525
Levy R 23665
Lund John 23720-23701-23706
Los Angeles County Bank 23821
Maison Henry A 21474
McKinne Fred C & Whitney A B 21789
McLeod E E 21928
Mallard Walter 21935
Madder & Pollard 21954
Morrison Mrs A S 22009
McDougal J A 22025
Melendrez Francis R de 21857
McCarthy Daniel 22209
McGlency John 22163
McGarry D M 22197
Moulton Elijah 22220
Murphy Patrick 22394
Mosher Wm C 22567
Marvin Lizzie M 22861
Muir J A 22890
Myer Clara 22952
Morrison T J 22986 & 22989
Montague W F 23092
Mitchell A M 23096
McCarthy Thomas 23618
McComas Chas C 23627
Minor R 23648
Minor Rob 23678
Mahar E 23689
McDine John 23695
McChesney J B 23723
McNoughton Mrs Mary F 23825
Morillo Lazaro 23835
Moody Davis J 23868
McComas Asbury 23935
Maholin C 24621
Mansfield J L 24533
Marvin Andrew H 24194
Niles Wm 21568
Owen Edward H 21766
O'Donnell M J 21997
Olivaris Blas 22021
Ogden H W 23064
Ogilvie H 23760
Orr James 24021
Plummer Jno L 21691
Pollard & Madder 21954
Prohl Henry 21986
Pratt Delos et al 22050
Putman Chas E 22255
Peters Emanuel 22359
Pinney and Roberts 22809
Phillips Mrs L M 22838
Peebles Mrs E M 22970
Potts A W 22979
Painter A J and W D 23062
Palmer Leonidas C 23138
Perry Frank 23605
Peterson Mrs Sarah 23756
Plumstead Ackley 23826
Richmond & Way 21951
Robinson (Heirs of) Henry 22006
Rochester I et al 22050
Rector Wm 22119
Rank Wm M 22260
Rommell Wm 22453
Rhodes H N 22847
Ryan L H 22924
Ryan Chas M 22926
Reinhart Mrs P 22931
Richmond T C 22957
Ridgeway M 23693
Reynolds Isaak J 23909
Robinson Elizabeth 23976
Randall John 23716
Reynolds Chas C 24649
Simon (Heirs of) Annie E
Scheuble Mrs Barbara 21825
Smith Corry B 21834
Sessions Sylvia L 21896
Sarel A M 21989
Stanton R F 21990
Smith F W 22004
Smith Chancey 22032
Stimson C M 22056
Scott Chas B 22118
Smith Eugene T 21775
Shrode Willis W 22703
St Vincent's College 22178
Sessions Edgar and Sylvia L void
Spence E F 22222
Scott Jesup W 22223
Sinclair Wm 22265
Settles James F 22829
Strain & Lewis 22833
Stamwood M E 22840
Sherman I A 22980
Storm Fred N et al 23010
Sheldon Mary K 23043
Sheldon Mrs C M 23067
Stimson C M 23086
Shea R J 23350
Smith Geo R 23431
Sepulveda Gregoria N 23624
Sepulveda A W 23682 & 23742
Sinskow Mrs M E 23702
St Peters Church 23750
San Pedro Bank 23827
Schell Isabel 24039
Sandrath Lewis 24499
Sepulveda Ramon 23639
Towner John M 21490
Tanner Mrs E J 21519
Tanner Richard R 21645
Thayer A M 22378
Tonner P C 22797
Thiele W C 22933
Thompson J C 22959
Timms Mrs A W 23683
Tanish E 23758
Timms Louisa T 23823
Twiner W D 18389
Umpleby T S 22962

UNKNOWN OWNER.

Amar's sub San Pedro 23764 and 23766
Compton 23996—23997—23998—23999—24000—24000½—24002—24006—24007
Hiller's sub San Pedro 23785
Harbor View Tract San Pedro 23796—23797—23801—23802—23803
Jordan's sub San Pedro 23767—23768—23770—23771
Janes sub San Pedro 23807—23809
Long Beach 23003
Nelson's sub San Pedro 23780
Peck's sub San Pedro 23777—23778—23788—23814
Sepulveda's sub San Pedro 23781—23782—23817
San Pedro 23791—23804
" " ½ acre E side Front st 23810
" " lot 90 ft front E " " 23812
Temple & Gibson tract 23993—23994—23995
Valenzuelo Jubincio & Margarita Reyes de
Vawter W D 21823
Vawter W D W G & E J 22058 and 22146
22124 and 22156
22161 and 22188
VanAllen Mary A 22171
Vanderberg Robert B 22318
VanPell Geo 22853
Voss James M 23163
Webster T R 21514
Whitney Albert B & McKinne F C 21789
Waring G L 21931
Way & Richmond 21951
Ward W A 21964
Weidman Harry 22013
Wilson Wm M 22286
Woods Hamlet S 22338
Watkins Mrs Catharine V 22371
Wood Geo A 22565
Walter and F Goodall G B 22785
Williams M H 22798
Ward F M 22868
Webster Fred R 22908
Whitney John M 23039 and 23063
Wing K W 23123
Williams W Hilton 23168
Woods Louisa 23204
Woodward Jasper 23554
Weston Benj S 23642
Wright J A 23657
Wriggleworth E 23740
Wilson Jas Henry 23863
Weldon Wm A 23576
Webster Edgar M 23577
White S D 24457
Yturalde Vicente 23526
Young Wm S 24645

VOLUME VI.

COUNTRY PROPERTY.

No. Name and Description. Total tax and cost
24,066 Mary McDonald—care of Arnold & Valentine—Dunn, Smith & Cornwell subdivision e½ ne¼ se¼ of sec 6, tp 3 s, r 11 w, lot 30
24,081 Elizabeth A Johnson—22½ acres in Rancho Santa Gertrudes, bounded north by Old River, east by Old River, south by county road, west by Frank Cocke, and poll tax 7 03
24,157 Abraham Nesbitt—10 acres in Rancho Santa Gertrudes, bounded north by Haines, east same, south by Duncan, west by Burk 65
24,177 Los Angeles & Pacific Railway Company—20¼ miles railroad track, from west boundary of city of Los Angeles to city of Santa Monica—
1¼ miles 14 27
2¼ miles 28 06
2½ miles 28 07
2¼ miles 23 97
2 miles 25 49
4 miles 57 88
1¼ miles 20 89
3½ miles 49 37
2¼ miles 34 39
Personal property 19 40
24,181 Gottlob W Kuesthardt—18 33-100 acres in Palmdale, e½ subdivision of sec 29, 6 north 11 west, lot 16 3 33
Possessory interest in 160 acres nw¼ sec 8, tp 5 n r 11 west 5 73
24,189 L A Gould—Humphreys first addition to Boyle Heights—
Lot 6 block 40 68
Lot 7, block 40 68
Lot 8, block 40 68
Lot 9, block 40 68
Lot 10, block 40 68
Lot 11, block 40 68
Lot 12, block 40 68
Lot 13, block 40 68
Lot 14, block 40 68
Lot 15, block 40 64
Lot 16, block 40 68
Lot 17, block 40 68
Lot 18, block 40 68
Lot 19, block 40 68
Lot 1, block 38 68
Lot 2, block 38 68
Lot 3, block 38 68
Lot 4 block 38 68
Lot 5, block 38 68
Lot 6, block 38 68
Lot 7, block 38 68
Lot 8, block 38 68
Lot 9, block 38 68
Lot 10, block 38 68
Lot 11, block 38 68
Lot 12, block 38 68
Lot 13, block 38 68
Lot 14, block 38 68
Lot 15, block 38 68
24,199 Louis Mebzer—Lot bounded north by County Road east by Bell & Langstedter, south and west by Mayes 3 65
24,193 E S Merrill—Humphrey's first addition to Boyle Heights—
Lot 16, block 38 68
Lot 17, block 38 68
Lot 18, block 38 68
Lot 19 block 38 68
Lot 20, block 38 68
Lot 21, block 38 68
Lot 22, block 38 68
Lot 23, block 38 68
Lot 24, block 38 8 68
24,258 Catherine McLellan — American Colony tract, west half of west half of farm lot 68 1 73
24,270 Arturo Bandini — 3½ acres in San Pasqual tract, portion south half lot 5, block M, commencing 15 feet north from northeast corner of Wilson avenue and San Pasqual street, thence north 174 39-100 feet and east 516 feet more or less to Chester avenue, south 324 29-100 feet, west 362 feet, north 150 feet, west 200 feet to point of beginning, 4 acres 12 47
Personal property 3 78
24,278 Union Loan & Trust Co—McDonald tract, Rancho San Pedro, 26 acres 6 32
24,280 Mrs Mary W Folsom—Ellendale Place—
Lot 10 3 79
Lot 11 36 67
Buhler tract, lot 25 2 88
Personal property 5 98
24,293 Estudillo & Pico—
68 28-100 lot 1 and se¼ ne¼ sec 12, 1s, 12w 15 86
49 79-100 lot 1, ne¼ ne¼ sec 13, 1s, 12w 8 37
41 45-100 lot 3, sec 7, 1s, 12w 6 80
41 71-100 lot 4, sec 7, 1s, 12w 6 80
80 w½ se¼ sec 7, 1s, 12w 13 11
80 e½ sw¼ sec 7, 1s, 12w 13 11
41 96 100 sec 18, t 1s, r 12w 6 80
4 ne¼ nw¼ sec 18, t 1s, r 12w 6 80
6 sw¼ nw¼ fractional ne¼ sec 18, t 1s, r 12w 1 44
Puente lot 7, block 12 82
24,298 James N Abell—3 acres Rancho Santa Gertrudes, bounded north by Haynes, east by Forsythe, south by Burke, west by same 3 65
24,300 Everett E Hall—San Gabriel—
Lot 12, block 16 75
Lot 5, block 23 67
24,303 George W Filler—Whitney tract, lot 37 4 18
Poll tax 1 86
24,316 Norman Melrose—160 acres se¼ sec 13, 4n, 3w 5 13
Personal property 5 04
24,318 Henry R Porres—80 acres, w½ ne¼ sec 15, 4n 13w 5 22
20 acres, e½ ne¼ nw¼ sec 15, 4n 13w 1 29
Personal property 2 55
24,333 Mrs Nettie Cochran — 4 65-10 acres, bounded north by Adams st, east by Bowker tr, south by F D French tr, west by Vermont ave 59 30
24,335 Colorado Street Railroad Company—12,384 ft St R R, bounded by 660 ft on San Pasqual st, beginning at Pasadena city limits, thence to Wilson ave, 5187 ft on Villa st from Allen ave to city limits, 6557 ft on Colorado st from Pasadena limits to Hill ave and South Hill ave to San Pasqual st 47 38
24,340 West Pasadena Railway Company, B O Clark—Linda Vista tr, 1¼ miles st R W tr, bed, etc, run from west line Pasadena city, west and north on Park ave to Linda Vista 30 42
Personal property 9 67
24,346 Christopher J Warren—Newhall, lots 1 to 14 inclusive 2 39
24,347 F Lopez—40 acres sw¼ sw¼ sec 5, 6n 13w 3 45
160 acres w½ ne¼ and w½ nw¼ sec 18, 6n, 13w 13 10
200 acres ne¼ and ne¼ se¼ sec 12, 6n, 14w 16 25
160 acres e½ sw¼ and w½ of se¼ sec 17, 6n 13w 13 10
24,636 Abram Smith—Newhall, 60 acres lots 2, 3 and 4, sec 5, 3n, 15w 5 70
Personal property 8 44
24,368 Heirs Chris Leaming—320 acres undivided half interest, sec 11, 4n, 15w 10 58
½ interest w½ of sec 13, 4n, 15w 6 80
108 acres lots 4, 5, 6, 7, 8, 9, 10, sec 31, 4n, 15w 3 65
50 acres ne¼ ne¼ and lots 1, 2 and 3, sec 11, tp 4n, 16w 3 65
80 acres ne¼ ne¼ and lots 1, 2, 3, 4, 5, sec 13, 4n, 16w 2 78
24,368 Heirs Chris Laming—8 acres undivided lots 1, 2, 3, 4, sec 25 4 N, 16 W 73
Newhall, lot 31, block 31 3 97
San Gabriel undivided half interest lot 4, block 3 67
San Gabriel, undivided half interest lot 5, block 3 67
San Fernando block H 1 29
24,373 Cutler Arnold — Center Grove tract lot 44 3 68
24,384 L A Wood—
San Fernando, lot 11, block 83 58
San Fernando, lot 12, block 83 57
24,393 The Electric Rapid Transit Co—
1¼ miles st R R on Pico st 18 87
4000 feet R R on Maple st 11 85
24,409 Citizens Water Company—10 acres Ivanhoe Reservoir site 15 06
Also a lot commencing at intersection west side Kenilworth avenue, south boundary Ivanhoe tract, west 90 feet, thence north 157 feet, thence east 145 feet to west line of Kenilworth avenue, thence south 170 feet to place beginning 2 44
A lot commencing at northwest corner lot 20, block 3, Ivanhoe tract, southeast along said lot 20 75 feet, thence west 145 feet, thence northwest 100 feet, thence northeast 151-7 feet, thence southeast 25 feet place beginning 2 44
Ivanhoe—
Lot 9, block 1 1 71
Lot 50, block 3 1 52
Los Filis rancho and Old Lick tract, 40 acres, bounded north partition line between said tract and Griffith, northeast rancho Santa Eulalia, southwest Ivanhoe tract 78 20
Personal property 118 10

No.	Name and Description.	Total tax and cost
24,413	Frank H Barclay—Monte Vista—	
	10 acres, lot 11	79
	20 acres, lot 17	8 48
	20 acres, lot 18	8 48
	20 acres, lot 20	4 49
	20 acres, lot 27	4 49
	20 acres, lot 28	4 49
	20 acres, lot 29	8 48
	20 acres, lot 31	8 48
	20 acres, lot 32	8 48
	20 acres, lot 33	8 48
	20 acres, lot 34	8 48
	20 acres, lot 43	8 48
	20 acres, lot 44	8 48
	20 acres, lot 54	8 48
	20 acres, lot 55	8 48
	20 acres, lot 56	8 48
	Monte Vista—Wicks's subdivision, west part Tejunga rancho, 23 acres—lot 41	7 43
	2½ acres, bounded west by Summit avenue, east by Holt, south by Templeton, west by Youman—lot 60	4 29
	20 acres, lot 70	4 49
	20 acres, lot 92	96
	20 acres, lot 93	96
	20 acres, lot 94	96
	20 acres, lot 95	96
	20 acres, lot 96	96
	20 acres, lot 97	96
	20 acres, lot 98	96
	20 acres, lot 99	96
	20 acres, lot 100	96
	20 acres, lot 101	96
	Barclay & Hunt's subdivision 150 acres nw¼ sec 10, tp 1 s, r 10 w—	
	Lot 4, 10 acres	9 42
	Lot 5, 10 acres	9 42
	Lot 6, 18 acres	9 42
	Lot 7, 10 acres	9 42
	Lot 8, 10 acres	9 42
	Lot 12, 10 acres	9 42
	Lot 13, 10 acres	13 42
24,435	Joseph T Germain—Gunn & Hazard, plt lot Cullen tract, sw 10 acres, s½, bounded north A C Hazard, east H L Gunn, lot 14	6 61
	Personal property	7 46
24,440	John M Schaefle—Electric Railway Homestead Association tract 2, lot 2, block 12	1 05
	Personal property	7 52
24,447	Mrs D F Casey and Mrs Kate Wallace—Ivanhoe tract 2, lot 4, block 6	78
24,459	Albert W Palmer—Ivanhoe, lot 26, block 25	89
	Highland Park tract, lot commencing southeast corner of Pasadena and Park avenue, thence south 425 feet, thence east 170 feet, thence 425 feet, thence west 170 feet to place of beginning	7 28
	Also, lot commencing northeast corner of Spring street and Park avenue, thence west 437 17-100 feet, thence east 147 feet, thence south 374 44-100 feet, thence southwest 83 70-100 feet to place of beginning	41 13
	Personal property	3 61
24,465	Hugh A Steele—	
	80 acres und ½ int in s ½ ne ¼ and s ¾ of nw ¼ sec 17, 4 n, 14 w	30 40
	20 acres und int in sw ¼ nw ¼ sec 16, 16 n, 14 w	89
24,469	John W Gardner—	
	61 acres sw ¼ sec 24, 2 s, 14 w	24 12
	San Fernando, Flory's subdivision west 1-20 of block 3, Maclay addition to San Fernando, lot 1	73
24,470	Pedro and Martin Uharriet—	
	Rancho La Ballona, 50 acres bounded west by D Botello, east V Ponet, south Ballona creek, west road and Machado	17 82
	Personal property	47 59
24,476	San Jose Rancho Co—	
	210 acres in Rancho San Jose tract, s½ sec 11, tp 1, r 9	108 91
	300 acres in Rancho San Jose tract, s½ less nw 20 acres, sec 10, tp 1, r 9	54 05
	37 acres in Rancho San Jose tract, ne¼ sec 17, tp 1, r 9	7 10
	216 acres in Rancho San Jose tract, n½ sec 16, tp 1, r 9	38 69
	168 acres in Rancho San Jose tract, n½ tract se ¼ sec 15, tp 1 r 9	60 47
	139 acres in Rancho San Jose tract, w ½ sec 14, tp 1, r 9	50 12
	San Dimas rancho—	
	4 13-100 acres tp 2, block 1	4 25
	4 13-100 acres tp 2, block 2	4 25
	4 13-100 acres tp 2, block 3	4 25
	9 10-100 acres tp 2, block 4	8 61
	9 10-100 acres tp 2, block 5	8 61
	4 13-100 acres tp 2, block 6	4 25
	7 44-100 acres tp 2, block 7	6 66
	4 71-100 acres tp 2, block 8	4 67
	2 7-100 acres, block 9	2 37
	9 10-100 acres, block 10	8 62
	9 5-100 acres, block 11	8 53
	2 88-100 acres, lot 12	3 00
	3 44-100 acres, w½ block 16	3 53
	7 16-100 acres, w½ block 17	3 52
	6 64-100 acres, e½ block 18	3 30
	40 acres, nw¼ nw¼ sec 7, tp 1 n, r 9w	21 92
	40 acres, sw¼ sw¼ sec 6 tp 1n, r 9w	21 92
	40 acres, se¼ sw¼ sec 6, tp 1n, r 9w	21 92
	160 acres, se¼ sec 6, tp 1 n, r 9w	86 18
	80 acres, s½ ne¼ sec 6, 1 n, r 9w	43 34
	160 acres, sw¼ sec 5, 1 n r, 9w	86 18
	80 acres, s½ nw¼ sec 5, tp 1 n, r 9w	57 62
	80 acres, s½ ne¼ sec 5, tp 1 n, r 9w	36 20
	40 acres, ne¼ ne¼ sec 4, tp 1 n, r 9w	18 35
	40 acres, nw¼ sw¼ sec 4, tp 1 n, r 9w	29 06
	20 acres w ½ se ¼ of nw ¼ sec 4, tp 1, r 9	14 78
	20 acres n ½ of sw ¼ of sw ¼ of sec 4, tp 1, r 9	14 78
	13 acres w ½ of ne ¼ of se ¼ of sec 4, tp 1, r 9	9 78
	20 acres w ½ of se ¼ of se ¼ of sec 4, tp 1, r 9	14 78
	33 acre tract nw ¼ of ne ¼ of sec 4, tp 1, r 9	24 06
	38 acre tract nw ¼ of nw ¼ of sec 4, tp 1, r 9	27 63
	20 acres n ½ of ne ¼ of sw ¼ of sec 3, tp 1, r 9	18 35
	20 acres n ½ of nw ¼ of sw ¼ of sec 3, tp 1, r 9	18 35
	12 57-100 acre tract sw ¼ of nw ¼ of sw ¼ of sec 3, tp 1, r 9	11 65
	6½ acre tract se ¼ of sw ¼ of sw ¼ of sec 3, tp 1, r 9	6 29
	26 acre tract s ½ of sw ¼ of sw ¼ of sec 35, tp 1, r 9	20 15
	57 acre tract s ½ of se ¼ of sec 34, tp 1, r 9	19 40
	20 acre tract w ½ of nw ¼ of nw ¼ of sec 2, tp 1, r 9	18 35
	10 acres ne¼ of nw¼ of nw¼ sec 2, tp 1, r 9	9 42
	10 acres nw¼ of ne¼ of nw¼ sec 2, tp 1, r 9	9 43
	10 acre tract nw¼ of se¼ of sw¼ sec 35, tp 1s, r 9w	5 85
	20 acres e½ of se¼ of nw¼ sec 11, tp 1s, r 9w	18 35
	20 acres w½ of sw¼ of ne¼ sec 11, tp 1, r 9	18 35
	10 acres se¼ of ne¼ of nw¼ sec 11, tp 1, r 9	9 48
	10 acres sw¼ of nw¼ of ne¼ of sec 11, tp 1, r 9	9 38
	5 acres s½ of nw¼ of sw¼ of sw¼ sec 2, tp 1 r 9	4 96
	10 acres se¼ of nw¼ of nw¼ sec 10, tp 1, r 9	9 43
	40 acres sw¼ of sw¼ sec 9, tp 1, r 9	29 06
	12 acre tract e½ of ne¼ of se¼ sec 8, tp 1, r 9	9 18
	20 acres e½ of se¼ of se¼ sec 8, tp 1, r 9	14 78
	19½ acre tract w½ of se¼ of se¼ sec 8, tp 1, r 9	14 42
	10 acres, nw¼ of ne¼ of se¼ sec 8, 1, 9	7 64
	10 acres nw¼ of se¼ of nw¼ sec 8, 1, 9	7 64
	20 acres s½ of se¼ of se¼ sec 1, 1 10	13 69
	32 acres tract ne¼ of ne¼ sec 12, 1, 10	27 27
	413 acres bounded north & east, by San Jose Ranch Company's San Dimas west, by Calafornia Central Railroad	130 60
	9-15 acre tract s½ of sw¼ of se¼ sec 35, 1, 9	10 77
	5 acre tract w½ of ne¼ nw¼ & w½ of se¼ nw¼ of ne¼ of sec 2, 1 9	6 80
	San Dimas lot 463	67
	Lot 536	67
	Lot 639	67
	Lot 190	67
24,476	San Jose Rancho Company—San Dimas—	
	Lot 523	67
	Lot 263	67
	Lot 163	67
	Lots 144, 145, 146	1 01
	Lot 366	67
	Lot 372, 374, 376, 378, 380	1 35
	Lot 557	68
24,491	George W Glowner—Rocha tract, 55-100 acre, bounded north by Pico, east and south by Rocha, west by Drake in sec 18, t 1s, r 14w	1 05
	Personal property and poll tax	6 18
24,502	John L O'Bryan—North Pasadena tract, lot 25, block B	59
	Personal property	1 79
24,506	Harry R Stevens—Connor's subdivision of Johansen tract—	
	Lot 276	81
	Lot 274	82
24,513	Arthur L Doyle—Stoneman tract, lot 6, block 6	1 08
24,523	Charles E Hogan — Maclay rancho—	
	10 acres w½ block 75	9 74
	10 acres n½ block 75	9 74
	Personal property	2 18
24,526	Thomas Sherman Smith—Waverly tract, lot 78, block N	2 79
24,527	Mrs Arcadia B de Alvarado—35 acres Rancho San Antonio, bounded north by county road, east by Lower, south by J L Woods, west by Lugo	33 57
24,429	R F Del Valle—Agricultural Park tract—	
	Lot 51	2 39
	Rivera tract—	
	Lot 15, block 5	73
24,550	James S Perry—40 acres, bounded north by Wood's, east by Poor & Grider, south by county road, west by Cowlis Ryan, being part plat 7, Heyman tract	9 95
	Personal property	6 01
24,553	Harry A Bond—11¾ acres Ro San Rafael, bounded north by Minneapolis, east by county road, south by Hunter, west by S P R R	23 56
	Town of Glendale—	
	Lot 19, block 14	88
	Lot 21, block 14	88
	Lot 23, block 14	88
	Personal property	682
24,574	A G Bollier—E½ acre, Isabella Moreno tract, Pico Heights, in southwest corner Eleventh street and Vermont avenue, 92 11-100 feet on Vermont avenue and 178 68-100 feet on Eleventh street, in northeast corner of se¼ of se¼, sec 25, township 1, south range, 14 w	1 41
24,606	Peter Gano—Avalon, lot 13	37 12
	Personal property	25 59
24,607	Highland Park Water Co—Garvanza reservoir site, being 11 acres, bounded north by Campbell-Johnson, east by Live Oak avenue, south by block 21, Garvanza, west by F McCarthy	14 05
	Ro San Rafael, ¼ acre bounded north by Glassell, east by Garvanza, south by block 22, Highland Park, west by Glassell	1 65
24,613	James Lewis—Hyde Park tract, lot 612	67
24,620	Eli Fay—500 acres Ro Santa Gertrudes, bounded north by county road, east by Toler, south by Santa Gertrudes grant land, west by Corona tract	188 03
24,625	Wm F Bray—Personal property and poll tax	8 00
24,627	Bartoler Ballereno—	
	40 acres, being sw¼ of sw¼ sec 30, tp 1s, r 13w	165 88
	40 acres, being nw¼ of sw¼ sec 30 tp 1s, r 13w	147 50
	28 34-100 acres being lot 3, sec 30, tp 1s, r 13w	129 12
	28 79-100 acres being lot 4, sec 30, tp 1s, r 13w	138 31
	Personal property	22 55
24,643	Mrs L E Hensler—San Fernando. Porter Land and Water Company's subdivision—	
	Lot 42	2 70
	Lot 116	2 71
24,646	H J Crow—Town of Glendale, third interest in block 9	52 85
	Personal property	28 85
24,647	Solomon I Haas—Garvanza Land Company's subdivision part Garvanza tract, lot 15, block S	1 62
	Weis tract, lot 45	2 79
24,651	Lyman Allen—La Verne—	
	25 acres, being lot 2, block 25	32 00
	South 4 acres, being lot 2½, block 4	5 54
	South 12 acres, being lot 3, block 12	15 62
	North 4 and south 2 acres of lot 4, block 6	8 06
	Lot 18, block 34	43 64
	Sw¼ of ne¼, sec 2, tp 1s, r 9w, 40 acres	50 90
	E½ of nw¼ of se¼, sec 2, tp 1s, r 9w, 20 acres	25 70
	W½ of sw¼ of se¼, sec 2, tp 1s, r 9w, 20 acres	25 70
	Se¼ of nw ¼ of ne ¼, of sec 11, tp 1s, r 9w, 10 acres	13 10
24 659	Ossina Cunningham—Possessory interest in fractional nw¼ of sec 33, tp 1n, r 9w, 136 acres	2 46
	Personal property and poll tax	7 65
24,660	A Ward—Possessory int in fractional n e ¼ of n e ¼ of sec 33 tp n, r9 w, bd n by James, e by Joy, s and w by San Jose addition, 5 acres	3 65
	Personal property and poll tax	5 76
24,662	Edwin M Spencer—Possessory int in 160 acres, being sw¼ sec 4 t, n r 14 w	4 57
24,663	Ira N Butters—Possessory int in nw¼ of sec 4, t 8 n, r 15 w, 160 acres	4 44
24,664	Irving A Noble—Possessory interest in ne¼ of sec 6, t 7 n, r 14 w	4 54
	Poll tax	4 50
24,666	Albert Freeman—Possessory interest in e½ of e ½ of sec 24, t 5 n, r 17 w, 160 acres	3 27
24,668	W O White—N½ of sw¼ of sec 7, t 1 s, r 14 w, 80 acres	16 64
	Poll tax	4 50
24,674	Los Angeles, Pasadena and Glendale railroad—1 62-100 miles standard guage railway, being Altadena branch, beginning north line Pasadena city limits, thence northeasterly to Altadena, including rails, roadbed, right of way and rolling stock	461 35
24,675	Azusa Land and Water Company—Azusa—	
	Lot 12, block 31	1 00
	Lot 15, block 29	1 76
	Lot 21, block 29	1 76
	Lot 26, block 30	1 00
	Lot 9, block 81	3 02
	Lot 10 block 81	3 02
	Lot 27, block 6	87
	Lot 3, block 76	87
24682	George E Guard—s17½ acres of ne¼ of se¼ sec 2, t 1 s, r 10 w	18 35
	ne¼ of se¼ of sec 2, t 1 s, r 10 w, 40 acres	50 48
	sw¼ of nw¼ of sec 31, t 1 n, r 9 w, 40 acres	48 80
	nw¼ of nw¼ of sec 27, t 1 n, r 9 w, 160 acres	3 65
	Glendora tract—	
	Lot 23, block QQ	86
	Lot 26, block QQ	86
	Lot 27, block QQ	86
	Lot 30, block QQ	86
	Lot 9, block RR	86
	Lot 12, block RR	86
	Lot 13, block RR	86
	Lot 16, block RR	86
	Lot 17, block RR	86
	Lot 20, block RR	86
	Lot 21, block RR	86
	Alosta tract—	
	Lot 16, block SS	86
	Lot 1, block 12	2 19
	Lot 2, block 12	98
	Lot 10, block 12	98
	Lot 11 block 12	99
	Lot 3, block 5	98
	Lot 4, block 5	99
	Lot 6, block 10	98
	Lot 9, block 10	98
	Lot 8, block 11	98
	Lot 9, block 11	99
	Lot 10, block 11	98
	Lot 4, block 11	98
	Lot 5, block 11	99
	Lot 1 block 7	98
	Lot 2, block 7	98
	Lot 6, block 8	98
	Lot 7, block 8	99
	Lot 7, block 9	98
	Lot 8, block 9	98
	Lot 9, block 9	99
	Lot 1, block 9	98
	Lot 2, block 9	98
	Lot 3, block 9	98
	Lot 1, block 20	99
	Lot 4 block 20	98
	Lot 5, block 20	98
	Lot 12, block 21	98
	Lot 5, block 22	99
	Lot 6 block 22	98
	Lot 8, block 22	98
	Lot 9, block 22	98
	Personal property	2 24
24,692	John J Jones—Palmdale town lots—	
	Lot 14, block B	66
	Lot 20, block B	66
	Lot 22, block B	66
	Lot 24, block B	65
	Lot 11, block C	66
	Lot 13, block D	66
	Lot 15, block D	66
	Lot 17, block D	95
	Lot 19, block D	66
	Lot 21, block D	66
	Lot 1, block F	66
	Lot 3, block F	65
	Lot 5 block F	66
	Lot 22, block H	66
	Lot 23, block H	66
	Lot 24, block H	65
24,703	Roscoe A Hoyt—Maclay rancho—	
	West 10 acres and south 10 acres of block 237, 20 acres	6 80
	East 10 acres block 135	5 75
	North 10 acres block 135	5 75
	West 10 acres block 135	5 75
	1½ acres west side south 10 acres block 135	1 34
	West ½ of east 10 acres, block 106 (5 acres)	2 60
	Pacoima—	
	Lot 702, block 26	60
	Lot 703, block 26	59
	Lot 736, block 27	60
	Lot 737, block 27	59
	Lot 744, block 27	60
	Lot 745 block 27	59
	Lot 1058, block 38	2 69
	Lot 1059, block 38	60
	Lot 925, block 34	59
	Lot 926, block 34	60
	Lot 752, block 27	59
	Lot 753, block 27	60
	Lot 754, block 27	59
	Lot 755, block 27	60
	Lot 606, block 22	59
	Lot 607 block 22	60
	Lot 610, block 22	59
	Lot 611, block 22	59
	Hoyt tract—	
	Lots 1 to 24 inclusive	60 21
	Personal property	8 03
24,713	Alfred H Sanborn—Lots 1 and 2, sec 36, tp 2s, r 11w, 66 acres	8 64
24,730	James A Anderson—Patton's subdivision of lot 1, block F Pickering Land and Water Company's subdivision of J M Thomas rancho—	
	Lot 20	74
	Lot 19	74
	Personal property	7 90
24,739	O W Haraison — Rancho San Rafael in O W Haraison allottment of Julia Verdugo 102-acre tract 56, 80-100 acres, bounded north by Ellis, east by east line of said tract, south by south line of said tract, west by Verdugo county road	13 25
24,740	P U deLopez—Rancho San Rafael, O W Haraison allottment of Julia Verdugo 102-acre tract, 1 80-100 acres bounded north by estate Pedro M Vejar, east and south by Jose M Verdugo, west by Verdugo county road	1 63
	Poll tax	4 50
24,742	M Soledad de De Land—Rancho San Rafael, O W Haraison allotment Julia Verdugo 102 acre tract, 1 82-100 acres, bounded north and east by H L Shively, south by R V R de Buddle, west by Verdugo county road	2 77
	Poll tax	4 50
24,743	Julia A Dowe—Town of Lancaster—	
	Lot 3, block 8	1 05
	Lot 8, block 9	1 04
	Personal property	2 71
24,745	Peter Jones—Palmdale colony lands, 37 40-100 acres, being lot 13, sec 29, tp 6n, r 11w	6 33
	South 20 acres of lot 10, sec 29, tp 6n, r 11w	3 65
	38 92-100, being lot 8, sec 19, tp 6n, r 11w	6 48
	Personal property	11 84
24,746	Gustave Kruger—Electric road tract, lot 18, block A	1 08
	Personal property	6 80
24,757	Mrs Ella Stuart—Pickering Land & Water Co, subdivision of John M Thomas Rancho, 9 acres, being lot 4, block 1	10 85
	Personal property	1 84
24,772	William Tweedy—ne ¼ sec 28, tp 8n, r 18w, 160 acres	6 80
24,776	Albert Rhead—w ½ of se ¼ of se ¼ of sec 10, tp 7n, r 12w, 20 acres	4 91
	Personal property	4 04
24,819	Littleton F Sniff—Sierra Madre tract, Spaulding & Pinney's subdivision of se ¼ of lot 16—	
	Lot 15, block A	1 13
	Lot 16, block A	1 13
	Lot 17, block A	1 13
24,822	Levi Richardson—Sierra Madre tract, Hosmer's subdivision of lot 5—	
	Lot 23, block Z	1 29
	Lot 24, block Z	1 29
	Personal property and poll tax	7 09
24,846	B N Smith, S P Savage and Addison S Baldwin — Bonnie Highland tract No. 2, Duarte—	
	Lot 6, block A	92
	Lot 7, block A	92
24,851	Horace G Bemis—Phillips tract—	
	E 3 52-100 acres of lot 1, block 12	3 18
	E 3 62-100 acres of lot 8, block 12	3 18
24,871	Thomas Morris—Nokes's subdivision of lot 2, block 5, P L & W Company's subdivision of J M Thomas's rancho, town of Whittier—	
	Lot 8	1 35
	Personal property	3 58
24,893	James C Baldwin—Town of Norwalk, lot 12, block 2	1 68
24,904	Charlotte B Pettit—Rancho La Canada—	
	Lot 22, 20 acres	4 83
	Personal property	1 76
24 913	Alfred P Wilson — Crescenta townsite—	
	Lot 4, block J	73
	Lot 5, block J	3 88
	Personal property	5 77
24,967	I Citron—Town of Sunset—	
	Lot 2, block 40	57
	Personal property	6 61
24,978	Hamilton Cleveland—w½ of ne¼ of sw¼ sec 11, tp 1 s r 10 w, 20 acres	26 38
24,998	Lenard H Emerson—Undivided third interest of sw¼ of se and se¼ of sw¼ of sec 10, tp 1, n r 11 w, 27 acres	1 52
	Poll tax	4 50
25,041	Mrs Harriett C Groves—1½ acres ne corner, lot 16, bounded north by Falling Leaf avenue, east by Buena Vista avenue, south by M E Church, west by Thomas Wardall, in sec 25, tp 1 n, r 11 w	3 65
22,065	John Habbich—Inglewood, lot 3, block 213	76
25,081	Mrs Mary B Noble—Rosecrans—	
	Lot 5, block L	57
	Lot 6, block L	58
25,082	Mrs Clara J Niedt—Rosecrans, lot 19, block W	58
25,122	John Dixon—Dorland addition to Whittier, lot 17, block 4	86
25,127	Jefferson Patten—Glendora—	
	Lot 5, block S	1 22
	Lot 5, block T	1 10
25,160	Bersina T Langworthy—Weirs & Stewart's subdivision of block 17, Lamanda Park, lot 1	4 83
25,171	Sylvester R Wilson—John Reyes's subdivision of lot 57	1 13
25,211	Margaret Knight — Brooklyn Heights—	
	Lot 15, block 4	4 60
	Lot 16, block 4	1 04
25,245	Henry S Look—Glendora—	
	Lot 8, block O	98
	Lot 16, block P	98
	Lot 16, block O	98
	Glendora tract, lot 26, block M M	98
	Personal property and poll tax	9 20
25,275	Methodist Episcopal Church, Burbank—1 acre nw¼ of ne¼ sec 10 tp 1 n, r 14 w	5 24
25,283	Jacob Brunjes—Phillips rancho, La Puente, lot 1, block 5, 14 acres	14 78
	Personal property and poll tax	7 00
25,291	Mrs R A McMannis—E S Field's Occidental Heights tract, n½ lot 5, block 17	94
25,300	Mrs Elizabeth Flory—Flory's subdivision, n½ of lot 3, Maclay addition to San Fernando—	
	Lots 2 to 14 inclusive, block 3	3 50
	Lots 17 to 21 inclusive, block 3	1 65
25,310	Howard B Fawks—Garvanza, lot 10, block 15	1 05
25,325	Daniel McDonald — Lancaster, lot 17, block 6	5 22
25,329	Alise Stamer—Palmdale, lot 17, block F	89
25,332	John W Baumgardner—Palms—	
	Lot 1, block N	11 57
	Lot 2, block N	88
25,334	Amos W Shumway—Glendale—	
	Lot 4, block 4	88
	Lot 6, block 4	88
25,339	S P Sleepy — Glendale, lot 17 block 7	77
25,351	E A Breaky—Urmston tract, lot 12, block 6	3 25
	Pacoima—	
	Lot 642, block 6	60
	Lot 643, block 6	60
25,354	Goucher & McCudden—Burbank, lot 17, block 46	18 15
25,387	John Robbins—Prospect tract, subdivision Sierra Madre tract, e½ lot 13	2 46
	Personal property	1 60
25,435	Mrs Clara M Mott—Jefferson street tract—	
	Lot 27, block 1	1 45
	Lot 28, block 1	2 85
	Lot 29, block 1	1 91
	Lot 30, block 1	15 62
	Lot 31, block 1	1 45
	Lot 32, block 1	1 45
	Personal property	4 17
25,447	Henry H Hillier—	
	1 96-100 acres in block A, San Pasqual tract, bounded north by Washington street, east by Lincoln avenue, south by Hillier's subdivision, west by A Willis's subdivision	7 43
	H H Hillier's subdivision part of lot 20, block 20, San Pasqual tract—	
	Lot 4	99
	Lot 5	70
	Personal property	1 59
25,459	V V Cochran—Pomeroy & Stinson subdivision Alhambra—	
	Lot 21, block D	15 54
	Personal property	36 79
25,461	Isaac A Whitcomb—Alhambra, Stoneman tract—	
	Lot 2, block 8	1 08
	Personal property	2 69
25,483	Francis M Underwood—6 acres bounded north by Grand avenue, east by J F Washburn, south by California Central Railroad, west by block 1, original town of Alosta	7 75
25,492	H K S O'Melveny—w½ of se¼ of se¼ of sec 1, tp 1s, r 13w, 20 acres	11 76
25,497	A B King—subdivision of lot 33, Meadow Park tract, lot 60, block 3	61
	Personal property	1 63
25,501	Charles A Teel—Redondo Beach, lot 9, block 106	61
25,541	Ernest Winne—A J Painter's subdivision, north part block P, P & B tract, lot 61, block A	2 19
	Personal property	3 59
25,564	Willard Learned—City Building tract, lot 106	73
	Burbank—	
	Lot 8, block 59	1 14
	Lot 18, block 29	1 57
25,574	Mrs, Mary E Clark—Linda Vista tract, subdivision of part of Rancho San Pasqual and Rancho San Rafael, block L	27 43
	Personal property	12 87
25,586	Delos Arnold and William Larrabee—Painter and Ball tract, east 20 acres of block F	22 45
25,587	Heirs of Smith W Osterhout—Garvanza, Lot 5, block 12	1 49
25,591	Dick Mathews—Meadow Park tract—subdivision of lot C, Palos Verdes rancho, lot 14, block D	61
	Lot 15 block D	60
25,593	William Kohlstorf—Hyde Park—lot 311	66
	Lot 313	65
	Personal property and poll tax	5 32
25,618	Thomas I Woods—Rosecrans, lot 10, block 81	57
25,639	Francis A Eastman—McDonald tract—	
	W½ of se¼ lot 4	2 22
	Personal property	4 28
25,662	Abner L Willis—South 40 acres of w½ of sw¼ sec 20, tp 6, r 11	13 10
	Personal property	3 02
25,796	George F Blockburger—Abbott, Glass & Keese subdivision in lot 6, block L, S P tract—	
	Lot 27	99
	Personal property	2 89
25,731	W P C Adams—LeMars addition to Alosta, lot 3 block 8	98
25,734	George W Tungate—Goldsworthy's subdivision of Rancho Francisquito—	
	Lot 12, 100 acres	63 50
	Alosta—	
	Lot 2, block 20	99
	Lot 9, block 8	98
	Personal property	9 95
25,735	George T Dougherty—	
	5 acres, being e½ of sw¼ of sw¼ of se¼ of sec 29, tp 1 n, r 9 w	2 86
	Personal property and poll tax	5 13
25,745	Jennie Titus—Clifton tract, subdivision of lots 17 and 18, block A, S P tract, lot 62	79
25,750	Heirs of Elmer D Dimmick—5 acres in w½ of se¼ of se¼ sec 35, tp 1 s, r 14 w, bounded north by Burk, east by U O, south by Carlyle, west by Hermosa street	14 28
25,812	George D Sanford—Rancho Santa Gertrudes, 2 acres, bounded north by Sanford, east by county road, south by Miller, west by Graham	3 11
25,816	John B Miller—	
	Rancho Santa Gertrudes, 2 acres, bounded north by Sanford, south and east by county road, west by Graham	3 91
	Personal property	1 31
25,818	Angelina Smith—Weis tract—	
	Lot 5, block C	1 71
	Lot 9, block C	90
25,826	Mrs Laura L White—Huntington, lot 23, block 7	57
25,822	Edith Murray—Vosburg tract, 4 acres bounded north by Shelby, east by Vosburg, south by Kellogg, west by Kinney, in sec 13, t 1, n, r 12 w	10 34
25,829	Delos Arnold and William E Beeb—Grogan tract, 15 acres, bounded north by Colorado street, east by Craig avenue, south by Alosta street, west by McDonald	20 45
25,832	Mrs E C Webster—Lamanda Park, lot 50, block 11	73
	Personal property	1 92
25,841	Arthur Yoder—Paige & Yorba tract, subdivision of blocks A and B, lot 144	82
25,844	Mrs Mary Hauly—Huntington tract—	
	Lot 5, block J	57
	Lot 6, block J	58
25,862	Mrs Lucy Bohannan—w¼ of ne¼ of sec 11, tp 1 s, r 10w, 80 acres	37 98
25,876	Laura M Spencer—ne¼ sec 8, tp 7 n, r 14w, 160 acres	85
	Personal property	3 72
25,884	Mrs Mariania Williamson de Carroll—San Fernando—	
	Lot 15, block 25	74
	Lot 16, block 25	73
	Lot 17, block 25	73
	Lot 18, block 25	73
	Lot 19 block 25	73
	Lot 20, block 25	74
	Lot 21, block 25	73
	Lot 22, block 25	73
	Lot 23, block 25	73
	Lot 24, block 25	73
	Lot 25, block 25	73
	Lot 26, block 25	74
25,890	Emanuel Lewis—N½ of s¼ of se¼ of nw¼, sec 18, tp 2s, r 13w, 10 acres	28 71
	Lewis tract, No 1—	
	Lot 1, block A	72
	Lot 5, block A	72
	Lot 6, block A	72
	Lot 9, block A	72
	Lot 10, block A	72
	Lot 11, block A	72
	Lot 12, block A	72
	Lot 13, block A	72
	Lot 14, block A	72
	Lot 15, block A	72
	Lot 17, block A	72
	Lot 19, block A	72
	Lot 20, block A	72
	Lot 21, block A	72
	Lot 23, block A	72
	Lot 24, block A	72
	Lot 1, block B	72
	Lot 2, block B	72
	Lot 3, block B	72
	Lot 6, block B	72
	Lot 7, block B	73
	Lot 8, block B	72
	Lot 9, block B	72
	Lot 10, block B	72
	Lot 11 block B	72
	Lot 12, block B	72
	Lot 16, block B	72
	Lot 18, block B	72
	Lot 19, block B	72
	Lot 20, block B	72
	Lot 21, block B	72
	Lot 22, block B	72
	Lot 23, block B	72
	Lot 24, block B	72
	Lot 25, block B	72
	Lot 27, block B	72
	Lot 28, block B	72
	Lot 33, block B	72
	Lot 34, block B	72
	Lot 35, block B	72
	Lot 36, block B	72
	Lot 7, block B	73
	Lot 2, block 1	72
	Lot 3, block 1	72
	Lot 4, block 1	72
	Lot 5, block 1	72
	Lot 6, block 1	72
	Lot 7, block 1	72
	Lot 8, block 1	72
	Lot 9, block 1	72
	Lot 10, block 1	72
	Lot 11, block 1	72
	Lot 16, block 1	72
	Lot 17, block 1	72
	Lot 18, block 1	72
	Lot 19, block 1	72
	Lot 23, block 1	72
	Lot 24, block 1	72
	Lot 1, block 4	72
	Lot 2, block 4	72
	Lot 3, block 4	72
	Lot 4, block 4	72
	Lot 5, block 4	72
	Lot 6, block 4	72
	Lot 7, block 4	73
25,890	Lewis tract No 2—	
	Lot 8, block 4	72
	Lot 9, block 4	72
	Lot 10, block 4	72
	Lot 11 block 4	72
	Lot 12, block 4	72
	Lot 13, block 4	72
	Lot 19, block 4	72
	Lot 20 block 4	72
	Lot 21 block 4	72
	Lot 22, block 4	72
	Lot 23, block 4	72
	Lot 24, block 5	72
	Lot 1, block 6	72
	Lot 2, block 6	72
	Lot 3, block 6	72
	Lot 4, block 6	72
	Lot 5, block 6	72
	Lot 6, block 6	72
	Lot 7, block 6	72
	Lot 8, block 6	72
	Lot 9, block 6	72
	Lot 10, block 6	72
	Lot 11, block 6	72
	Lot 12, block 6	62
	Lot 2, block 3	72
	Lot 8, block 3	72
	Lot 4, block 3	72
	Lot 5, block 3	72
	Lot 9, block 3	72
	Lot 10, block 3	72
	Lot 11, block 3	72
	Lot 12, block 3	72
	Lot 15, block 3	72
	Lot 16, block 3	72
	Lot 21, block 3	72
	Lot 22, block 3	72
	Lot 23, block 3	72
	Lot 24, block 3	72
	Lot 1, block 2	72
	Lot 2, block 2	72
	Lot 3, block 2	72
	Lot 4, block 2	72
	Lot 5, block 2	72
	Lot 6, block 2	73
	Lot 9, block 2	72
	Lot 10, block 2	72
	Lot 11, block 2	72
	Lot 12, block 2	72
	Lot 13 block 2	72
	Lot 14, block 2	72
	Lot 21, block 2	72
	Lot 22, block 2	72
	Lot 23, block 2	72
	Lot 24, block 2	73
25,892	George G Green—Webster, McNally and Green's subdivision Rancho San Rafael, lot 83	1 30
25,896	Rinaldo Orsi—Pellissier tract, lot 10, block G	95
25,908	California Sewer Pipe Co—sw ¼ of s ¼ (less 1 acre in sw corner) sec 17, tp 2, s, r 19, w, 39 acres	254 39
	Personal property	78 77
25,912	Melville E Wood—Alta Vista tract—	
	Lot 25	1 50
	Lot 26	1 39
	Lot 27	1 39
25,916	Austin M F Strong—Pasadena Highland tract—	
	Lot 11, block 10	1 10
	Lot 12, block 10	1 10
	Lot 13, block 10	1 09
	Lot 14, block 10	1 10
25,926	Orisin S Barber—Painter & Ball's subdivision of blocks N and O, P and B tract, lot 29, block O	7 98
	Barber's subdivision of 10, block R, P and B addition—	
	Lot 1	2 49
	Lot 2	1 39
	Lot 8	42 40
	Personal property	6 68
25,932	Mrs Clara Ida Dosch—Electric Ry Homestead Association tract, lot 12, block 19	1 05
25,940	Charles C Brown—Rancho San Pasqual, 10 acres, bounded north San Pasquel street, east by Marceline street, south by Cable street, west by Mills	13 12
25,941	Edward L Loomis—Ames first subdivision of Vernon, lot 8, block 4	1 28
25,949	Marie C Dessaint—12½ acres, bounded north by Haddock, east by Compton avenue, south by Inverarity, west by Central Park Frout tract, in se¼ of nw¼, sec 16, tp 2 s, r 13 w	46 95
	Personal property	9 16
25,960	Thomas J Lees—Rose tract—	
	Lot 4	1 40
	Lot 5	1 40
	Lot 6	1 41
25,970	Henry P Lantz and James T Brown—5 acres, north by self, east by county road, south by Brown, west by Mrs Ellis, in ne¼ of sw¼ of sec 18, tp 1s, r 12, w and two poll taxes	10 07
25,986	Alex R Metcalf—Howard Place subdivision of part of block M, P and B tract, lot 1	2 99
	Personal property	33 91
26,004	J B Mathewson—California Co-operative Colony tract, lot 2, block 1, 10 acres	4 70
26,006	John C Lanning — Boulevard tract—	
	Lot 19, block 2	76
	Lot 18, block 2, and poll tax	4 76
26,039	James A Montgomery—sw¼ of se¼ sec 23, tp 3 s, r 12 w, 40 acres	13 10
	South ½ of ne¼ of se¼, sec 23, tp 3 s, r 12 w, 20 acres	13 10
26,048	Mrs Gregoria L de Machado—Rancho La Ballona, 40 acres bounded north by county road, east by Talamante's heirs, west by M O'Connell, south by Mrs E Young	5 70
	Rancho La Ballona, 50 acres bounded north and east by Compton road, south by E and M Machado, west by J D Machado	18 61
	Personal property	3 02
26,049	Mrs Mary A Quimby—Southwest quarter of section 30 township 2, south range 13 west, 160 acres	66 65
	South half of west half of northwest quarter section 31 township 2, south range 13 west, 40 acres	9 95
	Personal property	38 53
26,074	Ernest S Webster—Shafer tract—Lot 16, block A	3 25
	Personal property	1 13
26,079	Miss Delia Roberts — Howe's tract—	
	Lot 24, block 2	1 44
26,107	Antoine Save—Electric Railway Homestead Association tract—	
	Lot 8, block 43	1 21
26,123	William E Whitter—City Boundary tract—	
	Lot 7, block C	66
	Lot 19, block C	66
	Lot 20, block C	66
	Lot 17, block D	66
	Lot 18, block D	66
	Lot 18, block F	66
	Lot 24, block F	66
26,157	Los Angeles Cold Storage Ice Co—4½ acres in sw¼ of nw¼ sec 22, tp 2, s r 13 w, bounded north by Vickery & Hinds, east and south by M Dodsworth, west by S P R R	22 15
26,179	Anna A Philbrook—F F Stetson's subdivision, Pt Grogan tract—	
	Lot 36	3 29
	Personal property	1 70
26,190	William L Hobbs—Hazard's East Side addition, north 25 ft of nw 150 ft of lot and block 30	76
	Personal property and poll tax	18 04
26,193	David W Rowland — Beaudry, Downey & Hayward tract—10 acres, bounded north by Pomeroy & Harrison, east by county road, south and west by Burlingame, and poll tax	9 62
26199	Julian Valdez—Yorba & Paige tract subdivision, blocks A and B—	
	Lot 54	81
	Lot 55	82
	Lot 78	81
	Lot 79	82
26216	James M Simmie—Avalon—Lot 51 block 33	70
26222	Frederick Hall and Mrs Matilda B de Forbes—Rancho la Merced—160 acres in south half of section 35, township 1, south range 12 west	50 90
	Rancho La Merced — 136 acres in southwest quarter of section 34, township 1, south range 12, west	52 48
	Personal property	3 09
26226	Thos E Robinson — West Los Angeles—	
	Lot 26, block U	5 23
	Lot 27, block U	4 28
26239	Frank L Rose — Bonito tract—lot 13	1 41
26240	Wm F Kendrick—Robedeau tract, lot 24	2 34
	Personal property and poll tax	10 45
26247	John Brunjes—Azusa—	
	Lot 32, block 35	1 00
	Lot 1, block 52	1 01
	Lot 48, block 52	1 00
	Electric Railway and Homestead Association tract—	
	Lot 26, block 11	1 05
	Lot 14, block 6	1 23
	Lot 15, block 6	1 05
	Personal property	4 96
26,277	Miss Clemence M De La Baere—Subdivision of lot 33 Meadow Park tract, lot 31 block 1	61
26,290	Louise Weyse—Agricultural Park tract lot 129	2 85
26,303	Robert Dick—East Santa Monica lot 12 block 33	91
26,304	P C Tonner—Rancho San Jose 350 acres bounded n by Lordsburg east by F Alvarado south by self west by S Carvin	67 44
	145 50-100 acres being undivided ½ interest in lots 1 and 2 southwest ¼ of southeast ¼ and southeast ¼ of southwest ¼ of section 23, township 1 south, range 8 west	2 07
26,317	William Sutherlal—Alosta lot 6, block 16—	98
	Harvey and Rickers addition to Whittier lot 22, block 11	74
26,322	Nicodemus Urquides and Mrs Cesari Talamantes de Urquides—Rancho Cienega 5 acres bounded north N A Jougains, east by J Jones, south by A Urquidas, west by Gorver	3 34
	Personal property and poll tax	4 66
26,334	William J Kessler—12 57-100 acres in w ½ of sec 6 tp 1 s r 8 w bounded north by W S Marshall, east by Florence A Duncan et al, south by county road	16 24
	Personal property	10 89
26,343	Mrs E M Orton—Sierra Madre tract 7½ acres in ne ¼ of lot 15 bounded north by Grand View avenue and Reiges, east by Auburn avenue, south by Highland avenue, west by Mrs C B Jones	16 25
	Grogan tract lot 200 feet west side Hollister avenue by 205 feet deep beginning 460 feet north of north line Colorado street thence north 200 feet, west 205 feet, south 200 feet east 205 feet to beginning	37 90
26,355	Wm F Hoover—Glendora lot 12 block 8 and poll tax	7 53
26,358	Heirs of Miss Mary Harris—Hawk's subdivision of n ½ lot 3 Sierra Madre tract e ½ lot 6	1 20
	W ½ lot 7	2 78
26,363	Hans P Olsen—Hart's subdivision w¼ of lot 4, Sierra Madre tract, lot 55	1 13
	Lot 53	1 13
	Lot 71	1 13
	Lot 72	1 13
26,371	Robert Riddle—sw¼ sec 26, tp 6 n, r 12 w, 160 acres	8 38
	Personal property	1 13
26,388	Leroy A Thurston—Connor's subdivision Johansen tract—	
	Lot 35	74
	Lot 37	73
	Lot 253	73
	Lot 269	73
	Lot 271	74
	Personal property and poll tax	10 23
26,391	Everett L Blanchard—Connor's subdivision Johansen tract, lot 217	73
	Lot 219	73
26,394	Byron O Clark—Byron O Clark subdivision of north 28 acres, block C, P & B tract, lot 1, block 1	8 88
	Lot 3, block 1	1 19
	w2½ acres block 1	3 99
	7½ acres being block 3	8 01
	7½ acres being block 4	8 01
	L W Gidding's subdivision of Heath tract, sw 2 30-100 acres of lot 4, bounded east by Mrs E S Gregory, south by lot 4, west by J R Giddings	3 99
26,401	Heirs of Owen Brown — 45-100 acres in w½ of sw¼ sec 32, tp 2n, r 12 w, bounded north by Chris Jansen, east by Las Casitas, south by Gleason, west by Jansen	2 29
	Personal property	3 49
26,402	Wm. Beuz—Fractional nw¼ of sw¼ of nw¼ of sec 35, tp 1 s, r12 w, 5 acres	10 74
26,409	James G Ogilvie and A E Pomeroy—Alhambra addition tract—	
	Lot 3, r 10, 5 acres	17 49
	Lot 3, r 11, 5 acres	17 49
26,413	McDonald & Co—Wilmington-Banning Reservation building, 342 feet from northeast corner of Front and Canal, thence south 123 feet, east 289 4-12 feet, north 37 feet, east 80 feet, north 93 4 12, west 342 feet to beginning	9 95
	Personal property	8 37
26,416	M J Neagle — Benedict & Sons subdivision south 10 acres, block P, P & B tract, lot 18	1 30
26,422	David Heeleher—Avalon, lot 34, block 83, and poll tax	4 70
26,439	Marion M Bovard—Maclay rancho, e¼ of lot 15, 9-9 acres	10 90
	San Fernando rancho, e¼ of lot 19, 2-10 acres	9 74
	s¼ of lot 19, 2-10 acres	9 74
26,440	Heirs of Lewis Beer—1 acre in se¼, lot 16, sec 25, tp 1 n, r 11 w, bounded north by Blair, east by Wardall, s by Baxter, w by Pinney	8 69
26,452	James A Garrison—Rivera—	
	Lot 29, block 11	5 45
	Lot 30, block 11	73
	Personal property	3 18
26,461	Henry Sievers—Palmdale Colony tract, n½ of sw¼ of se¼, sec 30, tp 6 n, r 11 w, 20 acres	8 65
26,469	Pearl Richards—Maiden Heights tract—	
	Lot 23, block F	66
	Lot 24, block F	82
	Personal property	1 28
26,487	Milton D Painter—M D Painter's subdivision of north, 53 acres of block Q, P & B tract—	
	Lot 10, block G	1 50
	Lot 11, block G	1 49
	Lot 12, block G	1 70
26,497	F C Howes, trustee for L W Denis—Electric Railway Homestead Association tract, lot 2, block 40	1 41
26,511	Mrs Belle Ruby—Inglewood, s ½ of nw ¼ of sec 32, tp 2s, r 14w, lot 5, 1 acre	1 23
	Personal property	2 60
26,528	Lutheran Church—El Monte, Lot 50 by 100 feet, bounded on the southwest by Quinn, on the north by the county road and on the east by Ritter	3 65
26,537	William E O'Neill—All of sec 15, tp 1n, r 8w, 640 acres	20 66
26,543	Theodore Neilsen — Washington street tract, lot 27, block 2	1 41
	Personal property and poll tax	4 68
26,545	Mary Field — Alhambra tract, south 3 acres, lot 5, range 3 and all of lot 6, range 3, 6 acres	9 05
26,959	Juan Cañedo — Ro Colina half acre, bounded north by Poyoreno, east and south by Pitman, west by Hall & Allen, and poll tax	5 13
26,565	Mrs Alice J Groves — Ro Tejunga, 11 47-110 acres, northwest corner lot 20	4 89
	Personal property	1 79
26,573	Thomas J Beck—Paso de Bartelo, 57 acres bounded north by county road, east Lee, south Dias, west Ott and county road	29 24
26,577	William J Biscailuz—Town of San Fernando—	
	Lot 11, block 17	82
	Lot 12, block 17	4 76
	Lot 29, block 17	73
	Lot 30, block 17	73
	Personal property	1 68
26,579	Presbyterian Church—Ro Colina, half acre, north by Dias, east school property, south Poyoreno, west county road	3 88
	Personal property	82
26,592	Cephus T Stanfield—Town of Whittier, lot 1, block 10, and Poll tax	8 06
26,600	Whittier Canning Company—Pickering L & W Company, subdivision John M Thomas's rancho—	
	South 100 feet Lot 5, block F	15 91
	Personal property	5 44
26,607	D G White—Town of Whittier, Harvey & Pickard's addition, lot 16, block 14	75
26,638	Andrew Van Winkle—Maclay Rancho subdivision—	
	Block 129, lot 29	2 58
	Personal property	1 99
26,650	John H Bartle—J F Hook's subdivision, lot 21, Sierra Madre tract—	
	Lot 17	89
	Lot 18	89
26,655	Henry C Seward—Town of Alosta, lot 4, block 16	98
26,666	Henry De Garmo — Maclay's Rancho, west 9 acres, block 159	10 90
	Maclay's addition to San Fernando, lot 5, block M	1 07
	Lot 6, block M	1 06
26,669	Francisco Echevesta and Jose Domingo Batz—	
	160 acres, se¼ of sec 8, tp 1s, r 12w	68 48
	320 acres e½ sec 17, tp 1s, r 12w	117 05
	80 acres e½ of sw¼ of sec 17, tp 1s, r 12w	19 40
	South 60 acres e½ of nw¼ of sec 17, tp 1s, r 12w	16 25
	320 acres s½ of sec 20, tp 1s, r 12w	97 62
	320 acres e½ of sec 19, tp 1s, r 12w	76 10
	80 acres s½ of sec 19, tp 1s, r 12w	17 83
	320 acres of n½ of sec 29, tp 1s, r 12w	63 50
	40 acres of nw¼ sw¼ of sec 29, tp 1s, r 12w	7 64
	320 acres of s½ of sec 29, tp 1s, r 12	107 60
	160 acres of n½ of n½ of sec 28, tp 1s, r 12w	39 88
	320 acres of s½ of sec 22, tp 1s, r 12	120 93
	40 acres nw¼ of nw¼ of sec 27, tp 1s, r 12w	13 10
	160 acres ne¼ of sec 20, tp 1s, r 12w	62 66
	80 acres w½ of sw¼ of sec 17, tp 1s, r 12w	19 40
	40 acres se¼ of ne¼ of sec 18, tp 1s, r 12w	22 55
	40 acres ne¼ of the se¼ of sec 18, tp 1s, r 12w	22 55
	80 acres s½ of se¼ sec 18, tp 1s, r 12w	19 40
	80 acres e½ of se¼ sec 7, tp 1s, r 12w	17 83
	160 acres sw¼ sec 8, tp 1s, r 12w	32 00
	20 acres n½ of ne¼ of nw¼ sec 17, tp 1s, r 12w	6 80
	80 acres w½ of nw¼ sec 17, tp 1s, r 12w	19 40
	40 acres se¼ of ne¼ sec 18, tp 1s, r 12w	6 80
	Personal property	14 36
26,678	Mrs V M Allen—Bonita tract, lot 10	2 31
26,737	Charles E Potter—Thomas & Galbraith tract subdivision, block P, Painter & Ball tract, lot 45	1 90
	H W Ogden's subdivision, lot 3, block L, S P tract, lot 25	1 50
26,763	Hiram W Stanton—Stanton & Weeks's subdivision, lot 6, R 4, Alhambra tract, lot 4	5 43
	Personal property	20 39
26,769	Mrs Iza H Scribner—Huntington—	
	Lot 29, block K	57
	Lot 30, block K	58
26,775	Abigal W Sewall—Sewall's subdivision, lot 2, block 60, Lamanda Park—	
	Lot 1	82
	Lot 4	81
	Lot 5	82
	Lot 6	82
	Lot 8	73
	Lot 9	72
	Lots 10 to 19, inclusive	2 08
26,794	Joseph D Pleifer—Howes tract, lot 7, block 4	1 82
26,804	Levi Schneider—Burbank, lot 15, block 33	82
26,811	Warren S Brigham—Alhambra Electric Road tract, lot 6, block A	9
26,831	William D Woland—Undivided half interest 160 acres sw¼ sec 25, tp 1n, r 9w, and poll tax	24 66
26,833	Mrs Maggie Merrill—160 acres ne¼ sec 33, tp 1n, r 8w	5 29
26,842	Robert Hall—Field's Occidental Heights tract—	
	Lot 18 block 22	1 21
	Lot 15, block 25	94
	Lot 16, block 25	3 62
	Personal property	11 83
26,850	J Clyde Gibson—Alamitos Beach, lot 9, block 64	85
26,867	Oscar Wolcott—Strawbridge & Wiggins's addition to Whittier, lot 19, block 14	74
26,869	Anna B Wheelan—Strawbridge & Wiggins's addition to Whittier lot 23, block 35	74
26,881	Col Oliver S Picher—La Canada, 45 35-100 acres, lot 2	9 85
26,884	Hiram E Fraley—Cresenta Canada—	
	1 acre southeast corner lot 1, block C	32 47
	10 acres lot 3, block A	4 04
	Beaches's addition Cresenta Canada—	
	5 acres lot 12	1 28
	5 acres lot 15	1 28
	Electric road tract—	
	Lot 4, block A	97
	Lot 5 block A	5 78
	W F Ferguson's subdivision, lot 12, block A	3 06
	Personal property and poll tax	14 18
26,919	George Jeffery—160 acres nw¼ sec 14, tp 8n, r 10w	4 44
	Personal property	81
26,923	Charles Hahn—Palmdale—	
	20 acres W ½ lot 15, sec 19, tp 6n, r 11w	3 65
	Lot 18 block H	82
	Lot 20, block H	81
26,925	John Gist—Lancaster, lot 17, block 2	1 05
26,930	William Krull—Palmdale—	
	Lot 40, sec 31, tp 6 n, r 11w	97
	Lot 41, sec 31, tp 6 n, r 11w	97
26,934	August Schutze—Palmdale, lot 19, block D	89
	Personal property	2 07
26,942	Mrs Catharine Firsch—Lancaster, lot 6, block 4	1 60
	Personal property	2 71
26,943	Jones & Fink—Palmdale—	
	Lot 3, sec 29, tp 6 n, r 11w	6 48
	Lot 4 sec 29 tp 6 n, r 11w	6 49
	Lot 5, sec 29, tp 6 n, r 11w	6 49
	E½ lot 15, sec 19, tp 6 n, r 11w	3 57
26,945	Hencich Raiser—160 acres, se¼ sec 14, tp 8 n, r 15w	7 19
	Personal property	97
26,952	Tufts, Lyons & Cass—30 acres nw¼ of sw¼ sec 3, tp 1 n, r 14 w	10 18
26,958	Mrs Francis E Morehead—Garvanza Addition No 1—	
	Lot 1, block 11	1 85
	Hillbush subdivision block 29, Providencia, lot 15	93
26,966	Adolph Klein—Howes tract—	
	Lot 24 block 5	1 91
	Azusa, lot 39, block 44	1 00
26,993	Willard L Fuller—San Gabriel—	
	Lot 9, block 21	1 27
	Personal property and poll tax	7 69
27,011	Pasadena Lake Vineyard Land and Water Company—Rancho San Pasqual—	
	7-10 interest in 140 acres bounded north by Pasadena Improvement Company, east by Glidden tract, south by Painter, west by Rancho San Pasqual and La Canada	20 05
	20 acres block A, San Pasqual tract, bounded north and east by county road, south by Mountain and Blain street, west by Banbury	6 48
27,021	S R Ousley—Burbank—	
	Lot 2, block 70	93
	Lot 4, block 70	93
	Lot 6, block 70	93
27,026	Steven M Gavin—80 acres, sw¼ of nw¼ and nw¼ of sw¼ sec 14, tp 3 n, r 16 w, and poll tax	9 07
27,028	Thomas Wait—160 acres—se¼ sec 9, tp 3 n, r 16 w	7 59
	Personal property	4 20
27,029	Centinela Inglewood Land Company—Inglewood—	
	Lots 1, 2, 8, block 1	1 06
	Lot 25, block 1	68
	Lot 26, block 1	68
	Lot 4, block 2	68
	Lot 5, block 2	67
	Lots 10, 11, 16, block 2	1 06
	Lot 1, block 3	68
	Lot 12, block 3	68
	Lot 13, block 3	68
	Lot 1, block 4	67
	Lots 6 and 7, block 4	87
	Lots 12, 13, 18, 19, block 4	1 23
	Lot 24, block 4	68
	Lot 25 block 4	68
	Lots 3, 4, 9, 10, block 8	1 23
	Lot 15, block 8	68
	Lot 1, block 9	58
	Lot 6, block 9	58
	Lot 7, block 9	58
	Lots 14, 18, 19, 24, 25, 30, 31, 36, 37 block 9	1 34
	Lots 2 and 3, block 10	87
	Lot 8, block 10	68
	Lot 9, block 10	68
	Lots 14 15, block 10	87
	Lots 4, 5, block 11	87
	Lots 10, 11, block 11	87
	Lot 16, block 11	67
	Lot 17, block 11	68
	Lots 22, 23 block 11	88
	Lots 2, 3, block 12	88
	Lots 8, 9, 14, 15, block 12	1 24
	Lot 20, block 12	68
	Lots 1, 6, 7, 12, 13, block 13	1 42
	Lots 17, 18, 19, block 13	1 06
	Lots 24, 25, block 13	87
	Lots 30, 31, 36, 37, block 13	1 23
	Lot 3 block 14	68
	Lot 4, block 14	68
	Lots 10, 15, 16, 21, 22, block 14	1 42
	Lots 3, 4, block 15	87
	Lots 8, 9, 10, 15, 16, 21, 22, 27, 28, block 15	2 14
	Lots 4, 5, block 16	87
	Lots 10, 11, block 16	87
	Lot 17, block 16	68
	Lots 22, 23, 28, 29, block 15	1 24
	Lots 3, 4, 9, 10, 15, 16, block 30	1 15
	Lot 21, block 30	58
	Lot 22, block 30	58
	Lots 2, 3, block 32	87
	Lots 8, 9, 14, 15, block 32	1 23
	Lots 1, 2, 7, 8, block 33	1 23
	Lots 13, 14, block 33	87
	Lot 19, block 33	68
	Lot 20, block 33	68
	Lots 5, 6, 11, 12, block 31	87
	Lots 4, 5, block 38	68
	Lots 10, 11, block 38	68
	Lots 3, 4, 9, 10, 15, 16, 21, 22, block 70	1 23
	Lots 5, 6, 11, 12, block 74	87
	Lots 17, 18, block 74	68
	Lots 24, 29, 30, 35, 36, block 74	97
	Lot 3, block 75	58
	Lots 9, 10, 15, 16, 21, 22, block 75	1 06
	Lot 4, block 75	58
	Lots 1, 2, 7, 8, block 77	87
	Lots 17, 18, 23, 24, block 77	87
	Lots 9, 10, 11, 12, 13, 14, 15, 16, 17, 18, block 110	2 34
	Lots 12, 15, block 205	87
	Lots 18, 19, block 211	87
	Lot 29, block 215	97
	Lots 14, 17, block 217	1 05
	Lots 20, 21, block 219	87
	Lot 10, block 233	58
	Lot 2, block 245	58
	Lot 4, block 250	76
	Lot 24, block 256	58
	Lots 10, 11, block 257	68
	Lots 3, 4, block 305	68
	Lot 33, block 306	58
	Lot 49, block 306	59
	Lot 51, block 306	58
	Lot 52, block 306	59
	All of block 308	1 60
	Lot 9, block 310	76
	Lots 17, 18, block 310	1 06
	Lot 1, block 311	76
	Lot 2, block 311	76
	Lots 14, 15, 16, 17, 18, block 311	1 89
	Lot 18, block 316	68
	Lot 25, block 316	68
	Lots 1, 2, 3, block 317	1 06
	Lots 8, 9, 10, block 317	1 06
	Lot 11 block 320	68
	All of block 327	2 42
	All of block 329	1 78
27,040	John Hansen—Bonita tract—	
	Lot 61	4 35
	Lot 62	1 41
	Lot 63	1 41
	Lot 64	1 41
27,041	John T Gifford—Newhall, lot 22, block 26	58
27,045	Jennie Ashbridge—Newhall—	
	Lot 9, block 48	66
	Lot 10, block 48	66
	Lot 11, block 48	2 23
	Personal property	1 76
27,046	John H Gregg—Rancho Paso de Bartolo, 20 acres, bounded north by Condia, east by Mason south by county road, west by King	30 42
	Personal property	4 04
27,058	Charles R Davis—I A and G D Willis subdivision lot 2, block A, San Pasqual tract, lot 35 and poll tax	4 79
27,079	William E Arthur—Gillig's subdivision Oak Knoll tract, lot 6	17 98
27,080	William Curlett—Gillig's subdivision Oak Knoll tract lot 11	97
27,085	Herman Schoneman—320 acres, n½ sec 16, tp 7 n, r 10 w	9 32
27,104	J A Frawley and Lewis Headstrom — Alhambra Electric tract, lot 1, block 15	1 47
27,106	Mrs Emily C Bradley—Martin & Curtis addition, Grogan tract—	
	Lot 23	99
	Lot 24	1 07
	Lot 25	99
	Lot 26	80
	Lot 27	79
	Lot 28	80
	Lot 29	79
	Lot 30	79
	Lot 31	79
	Lot 32	80
	Lot 33	79
	Lot 34	79
	Lot 35	80
	Lot 36	79
	Lot 37	80
	Lot 38	79
	Lot 39	80
	Lot 40	79
	Lot 41	79
	Lot 42	99
	Lot 43	99
	Lot 44	1 00
27,119	Juan P Martinez—Rancho Puente, 6 acres ne¼ sec 14, tp 3 n, r 16w, bounded north and east by Rowland & Foster, south by Overhaltzer, west by Martinez	2 46
27,127	Patrick H Garvin—160 acres e½ of nw¼ and s½ of ne¼ s, 14, tp 3 n, r. 16w	8 06
	Personal property and poll tax	6 39
27,150	Franck C Draper—Duarte, Davis's addition tract, lot 18, block 9	80
	Personal property	3 65
27,155	Juana Acosta—160 acres ne¼ sec 18, tp 5 n, r 16w	10 20
	Personal property	46
27,161	William P Barnes—Lot 50x150 ft in ne¼ of sec 2, tp 1, s r 10w	8 00
27,164	Frederick Small—Stoul's addition Norwalk, lot 1, block 7	5 38
	Personal property	57
27,166	Manuel Garcia—1 acre in sw¼ of ne¼ of sec 9, tp 1 s, r 10w, bounded north by Ayon, east Mora, south Diaz, west ¼ sec line	94
27,167	Anastacio Ruiz — ¼ acre sw¼ of ne¼ of sec 9, tp 1s, r 10w bounded north Diez, east Frayo, south ¼ sec line, west by Precido, and poll tax	4 94
27,168	George W Vance — Norwalk, lot 5, block 7	89
27,169	Frank Stevens—Whittier, lot 1, block 9	2 01
	Personal property	1 29
27,178	Ramon Grijalva—2¾ acres sw¼ of ne¼ sec 9, tp 1s, r 10w bounded north by Frayo, east by Buelna, south by Ayon, west ¼ section line and poll tax	4 76
27,179	Jose Buelna—1 acre sw¼ of ne¼ of sec 9, tp 1s, r 10w, bounded north by Frayo, east by Guezman, south by Ayon, west by Martinez, and poll tax	4 58
27,180	Rufino Guezman—3½ acres sw¼ of ne¼ of sec 9, tp 1s r 10w, bounded north by Frayo, east by Broderick, south by Ayon, west by Jose Buelena and poll tax	5 21
27,197	Alexander McDowell—	
	4 acres northwest corner s 17, t 1 s, r 10 w	5 22
	Personal property	4 59
27,229	William R Wynn—Broadacres lot 1, block 10	58
27,230	Michael Albrecht — Broadacres lot 14, block 16	58
27,240	Lewis M Corum—	
	40 acres w½ of e½ of sw¼ s 28, tp 1 n, r 9 w	12 31
	Personal property	3 49
27,242	William H Cook—Eagle tract, E½, block F	8 06
27,256	Rebecca Turner—Chester tract, lot 9	1 86
27,266	William Borden—Whittier, lot 6, block 20	1 11
27,269	Joseph A Evans—Weisendanger tract, lot 29	6 01
	Personal property	2 71
27,270	Mrs M A Broadesson—Weisendanger tract, lot 19	11 52
	Personal property	4 35
27,282	J G Jackson—1 acre, bounded north Road, east U O, S Falwer & Fair, west Perry, fractional ne¼ sec 30, t 1s, r 13w	2 08
27,283	Chautauqua Assembly of Southern California—Redondo Beach—	
	Lots 22 23, 24, 30 block 24	2 96
	Lots 1, 2, 3, 29, block 30	2 85
	Lots 3, 4, 33, 34, 35 36, block 39	1 20
	Lots 15 to 23 inclusive, block 40	1 44
	Lots 1, 2, 3, 4, 5, 41, 42, 43, 45, block 41	1 54
	Lots 2, 3, 4, 29, 30, 31, block 42	1 21
	Lots 32 to 41 inclusive, block 60	1 65
	Lots 12, 14, block 71	74
	Lots 14 15, 16, 17, block 72	96
	Lots 13 to 19 inclusive, block 73	1 32
	Lots 12 to 19 inclusive, block 74	1 42
	Lots 8, 9, 10, 11, 12, 34, 35, 36, 37, block 75	1 55
	Lots 12, 13, 14, 15, 17, 18, block 81	4 00
	Lots 1, 2 3 4, 29, 30, block 83	1 20
	Lots 12, 13, 14, 15, 18, 19, block 84	1 20
	Lots 11, 12, 31, 32, 33, block 90	1 12
	Lots 1, 2, 31, 32, 33, 34, block 93	1 21
	Lots 15, 19, 20, block 95	86
	Lots 35, to 40, & 54 to 58 inclusive & 60, block 94	1 91
	Lot 16 block 96	61
	Lots 1 to 6 & 49 to 53 inclusive, block 97, and lots 15, 16, 17, block 99, and lots 18, 19, 20, 21, 22, 26, 27, 28, 30, block 100, and lot 30, block 101, lots 6, 7, 13, 14, block 102, and lots 12, 24, block 103, and lots 12, 13, 19, block 104, and lots 4, 5, block 106, and lots 9, 25, block 107, and lots 9, 10, 16, 17, block 108	
	Lots 9, 10, 21, 22, 23, 24, 25, block 118	4 54
	Lots 1, 2, 3 and 4, block 119	2 81
	Lots 5, 6, 7, 29, 30, 37, 38, 39, 40, 41, block 120	6 28
	Lots 1, 2, 3, 38, 39, 40, 41, 42, block 121	5 12
	Lot 1, block 122	1 08
	Lots 11, 12, 13, 15, 18, 19, 20, 21, block 123	5 70
	Lots 11, 12, 13, 32, 33, block 124	3 39
	Lots 8 to 15 inclusive, block 125	5 12
	Lots 4 to 11 inclusive, block 126	5 12
	Lots 9, 10, 11, 24 25, 26, 45, 46, 47, 60, 61, 62, block 127	7 48
	Lots 13 to 29 inclusive, block 128	5 12
	Lots 11 to 14 inclusive, block 130	2 81
	Lots 2, 3, 4, 5, 15, 16, 17, 18, block 131	5 12
	Lots 7, 8, 9, 14, 15, 16, 17, 42, 47, 48, block 132	[illegible]
	Lots 4 5, 6, 7 19, block 133	[illegible]
	Lot 4, block 134	[illegible]
	Lots 6 to 9 inclusive, block 135	2 81
	Lots 5 to 8 inclusive, block 136	2 81
	Lots 12 to 19 inclusive, block 137	5 12
	Lots 2, 3, 4, block 138	2 23
	Lots 3, 4, 5, 6, 24, 25, 26, 27, 28, block 139	5 71
	Lots 6, 7, 8, 9, block 147	2 81

No.	Name and Description.	Total tax and cost
	Lots 1, 2, 3, 11, block 148	2 81
	Lots 1, 2, 3, block 150	2 81
	Lots 7, 8, 9, 12, block 151	2 24
	Lots 2, 3, 11, 12 block 152	2 81
	Lots 12 48, 23 24, 25, block 153	2 81
	Lots 1, 2, 3, 4, 33, 34, block 154	3 38
	Lots 13, 14, 15, 16, block 155	3 96
	Lots 1, 2, 4, block 156	2 81
	Lots 4, 5, 6, 7, 22, 23, 24, 25, block 157	2 23
	Lots 9, 10, 11, 12, 18, 19, 20, 21, block 158	5 12
	Lots 15 to 25, inclusive, block 159	5 12
	Lots 1, 2, 3, 4, 5, 6, 7, 8, 9, 31, block 162	6 28
	Lots 10, 11, 12, 13, 14, 15, 18, 19, 20, 21, b ock 163	12 05
	Lots 1, 2 31, block 164	12 05
	Lots 6, 7, block 165	3 96
	Lots 18, 19, 20, 21, 22, 25, 26, 27, block 166	2 81
	Lots 9, 10, 37, 38, block 168	9 74
	Lots 10, 11, 12, 36, 37, 38, 39, block 169	5 10
	Lots 16, 22, 23, 24, 25, block 170	8 59
	Lots 7 to 13, inclusive, b ock 170½	6 28
	Lots 5, 6, 7, 8, 23, 24, block 171	8 59
	Lots 2, 3, 4, 5, 6, 27, 28, block 177	8 00
	Lots 20, 21, 22, 33, 34, block 178	8 59
	Lots 17, 20, 30, 31, block 179	6 27
	Lots 21, 22, 23, 24, block 180	7 48
	Lots 1, 2, 3 4, block 181	7 48
	Lots 4 5, 6 block 182	7 43
	Lots 3 4, 5, 10, 19, 24, 25, 26, block 184	5 71
	Lots 9, 14, 15, 16, block 187	14 36
	Lots 3 4, 5, 6 block 188,	7 43
	Lots 11 to 18 inclusive, b ock 193	7 43
	Lots 4, 5, 6, 7, 24 25, 26, 27, block 194	14 36
	Lots 13, 13, 14, 15, block 2 7	14 36
	Lots 7, 8, 9 10, 11, 12, block 203	7 43
27,284	Mrs Addie Hodgkins—Hazard's East Side addition, lot 14, block 54	10 89
27,297	Robert McGarvin—Main street tract, Alhambra, lot 5, block C	1 04
27,301	Thomas E Stanton—Glendale, lot 7, block 7	1 28
27,333	Rev Joseph H Henry—Pacoima—Lot 3 8, block 13	77
	Lot 309, block 20	60
	Lot 534, block 20	59
	Lot 535, block 20	60
	Lot 598, b ock 22	59
	Lot 599, block 22	60
	Lot 626, block 23	59
	Lot 627, block 23	60
	Personal property	59
27,340	Willia n G & Cordelia A Benedict —W G Benedict & Cole's subdiv sion, part of block P, Painter & Ball tract— Lot 26	2 60
	Lo 27	1 33
27,344	Simion C Mundell—John Allen tract, in bloc J, Painter & Ball tract, north 65 feet of lot 3	1 30
27,349	Pa ten Bros & Gardner Smith—Grogan tract, 67 92-100 acres, bounded north by New York avenue, east by Allen avenue, south by Lafa ette street, west by Winchester	1 99
27,351	Louis Meuret—Alamitos Beach, lot 3, block 67	36 41
27,352	Susanna Thornton—Rancho San Pasqual, 14 68-100 acres bounded north and west by Pasadena, Lake Vineyard Land and Water Company, east by block A, Painter & Ball tract, south by county road No 2	92
	Rancho San Pasqu al—13 62-100 acres, bounded north and east by Waite, south by M D Painter et al, west by P L V L and W Co	8 48
27,354	John Sylva — Alam tos Beach townsite, lot 4 block 70	8 48
27,366	George W Ehrly—Garvanza addit on No 1, lot 21, block 34	75
27,388	Mrs Rosalia Laszlo—Schumacher tract, lot 12, block D	82
27,392	Edward Kelley—Rosedale Heights tract, lot 41	95
	Personal property	2 79
27,394	C W Burdick—Connor's subdivision, Johansen tract— Lot 101	87
	Lot 103	33
	Boulevard tract, lot 4, block 1	95
27,408	William Gamble—w½ acres of se¼ of nw¼ of sec 33, tp 3s, r 12w	95
	Personal property	8 37
27,411	W P Harding—Sunset— Lo 22, block 17	4 91
	Lot 23, block 17	86
27,414	James R Higgins—Stoneman tract, lot 37, block 8	86
27,425	Precipice Cañon Water Company —70 acres in se¼ sec 2, township 1 north, range 12 w, bounded n rth by J F Crank p e emption and mountains, east by Judson et al, south by Fox & Allen, west by Allen	97
27,432	Carrie B & Andrew James—Rancho La Cienega, 6 acres, bounded north by Charles Schroder, east by western addition, south by Pico street extension, west by Miss K C Fersh n	19 40
27,433	Alfred Partridge—West subdivision of Lick tract, 2 acres in northwest corner lot 10, bounded north by Davis, east by Smith, south by Huntly, west by Penman	2 86
	Personal property	8 68
27,434	William C Mason—Farris & Lyman's subdivision of lots 21 and 22, M O Co's tract— Lot 7	1 50
	Lot 10	1 51
27,469	William G Goucher — Gilling's subdivision Oak Knoll tract— Lot 12	1 79
	Burbank—	1 85
	Lot 7, block 46	11 60
	Lot 9, block 46	93
	Lot 13, block 54	93
	Lot 15, block 54	93
	Lot 17, block 54	93
	Lot 16, block 12	82
	Lot 18, block 12	81
	Lot 20, block 12	82
	Lot 17 block 34	81
	Lot 5, b ock 49	82
	Lot 7, b ock 49	81
	Lot 9, block 49	82
	Lot 15, block 49	81
	Lot 11, b ock 44	81
	Lot 13, block 44	81
	Lot 15, block 44	82
	Lot 2, block 52	82
	Lot 4, block 52	1 36
27,476	John Cuzansang—Ramona—lot 12, block 7,	1 36
	Lot 13, block 7,	78
	Lot 14, block 7,	79
27,481	Rudolph H Stracey—Rancho San Rafael—Hunter's subd vision of lot 11, 20 acres,	78
	Lot 12, 2 acres,	42 08
	Rancho San Rafael—Watt's subdivision of wes 6 acres of lot 6, 20 59 100 acres of lot 1, 17 70-100 acres of lot 2,	23 18
	Personal Property,	6 17
27,495	Simon B Cox—se¼ of sw¼ of nw¼ of sec 9, tp 1 s, r 14 west, 10 acres,	15 62
	Personal property and poll tax,	6 44
27,515	Elias Birdsall—Hodgkins subdivision Rancho San Rafael, lot 13, 46 acres	8 37
27,538	Ludwig Windhammer—Lienau's Cottage Home— Lot 9, block 2	5 60
	Lot 10 block 2	8 52
27,548	Thomas W Blackburn—Meadow Park n½ sw¼ lot 8, 15 acres	1 05
27,550	E A Gibbs and W H Moss—Alvine square tract, lot 54, block 3	1 04
27,554	James Allen—East Santa Monica, lot 64, block 47	5 69
27,557	Heirs of E A Barbey—Temple & Gibson tract, east 10 acres of n½ of ne¼ of lot A	97
27,572	John H Jacobs—Holiday, lots in Lot 2 of Smith's subdivision of s½ of lot 55, Watt's subdivision Rancho San Rafael—	2 84
	Lot A	6 80
	Lot B	80
	Lot C	1 41
	Lot D	3 54
	Lot E	2 33
27,576	Payson T Huckins—San Dimas— Lot 148	2 33
	Lot 141	68
	Lot 247	68
	Lot 249	68
	Lot 344	68
27,580	Caleb A Ensign—Dayton Heights tract— Lot 15 block P	68
	Lot 16, block P	81
	Lot 17, block P	82
	Lot 18, block P	81
	Lot 19, block P	4 75
	Lot 20, block P	82
	Personal property	2 07
27,581	John W Hunt—Rancho San Rafael, Mountain View tract, lot 10, b ock 20	1 62
27,584	Haller J Stewart — Dayton Heights tract, lot 14, block I	5 46
	Personal property	1 05
27,607	Harley P Matheson, Lordsburg— Lot 27, block 73	66
	Lot 28	65
	Personal property	1 13
27,622	Freeman College of Applied Sciences, Inglewood — Inglewood— Lot 3, block 82	59
	Lot 4, block 82	58
	Lot 9, block 82	58
	Lot 10, block 82	59
	Lot 15, block 82	58
	Lot 16, block 82	58
	Lot 21, block 82	59
	Lot 22, block 82	58
	Lot 27, block 82	58
	Lot 28, b ock 82	59
	Lo 33, block 82	58
	Lot 34, block 82	58
27,634	Fred M Wood—Ramona— Lot 15, block 9	78
	Lot 17 block 9	79
27,650	Eliza C Chaffey—Alamitos Beach townsite, block 7	7 43
27,660	Alex L Thurman—San Francisquito, 18 acres, bound ed north by Hickson, east by country road, west by B ck, south by Baldwin Bonnie Highland tract, Duarte, lot 16, block C	13 10
	Personal property and poll tax	1 13
27,662	Eben J Haskell—El Monte, 10½ acres, bounded n rth by G Thurman, east by Baldwin, south by Gould, west by Cooley	9 12
27,665	Mrs Emma D mith—Redondo Beach, lot 31, block 208	5 75
	Personal property	8 00
27,676	W liam McKeever — Aldine Square— Lot 18, block 3	2 12
	Lot 19	10 42
		97

No.	Name and Description.	Total tax and cost.
	Personal property	3 21
27,682	Mrs Helen Warthen—Tract No 2 in sec 16, tp 2 n, r 14w, 10 acres	5 23
27,684	Merritt J Coville Nadeau Orange tract, lot 12, block C	2 93
27,702	Heirs of Lulie McKenzie—Whittier, lot 3, block 18	1 11
27,707	H Jevn.— E½ of w½ of se¼ of se¼ sec 8, tp 1 s, r 10 w, 10 acres	3 65
	W½ of e½ of se¼ of se¼ of sec 8, tp 1 s, r 10 w, 10 acres	3 65
	E½ of ne¼ of se¼ of se¼ of sec 8, tp 1 s, r 10 w, 5 acres	2 16
	Hall & Stillson's subdivision of San Gabriel— Lot 9, block 3	58
	Lot 10, block 3	59
	Lot 19 block 20	81
27,715	Cha les A Barker — Highland Park, 50 feet on Park avenue by 160 feet deep; bounded north by Charles E Strong, east by block 40 Highland Park, south by J E Reed west by Park avenue, in block 20	89
27,717	James A and Maud Bailey—Dayton Heights tract— Lo 25 block K	1 58
	Personal property and poll tax	5 68
27,727	Mary M Barclay—Monte Vista tract— Lot 30, 20 acres	8 48
	Lot 38, 20 acres	10 47
	Lot 40, 20 acres	8 48
	Lot 51, 20 acres	8 48
	N½ of n½ and s 10 acres lot 58, 15 acres	6 49
	Lot 59, 20 acres	12 47
	Lot 67, 20 acres	12 47
	S½ lo 68, 10 acres	10 48
	S½ lot 69, 10 acres	4 49
	Monte Vista lot 8, block 4	60 64
27,728	Mrs Francisco V de Espinosa—San Jose Hanobo, Garcia Soto's subdivision part Soto tract, lot 12	66
27,732	Frank D Stevens—North 30 acres of sw¼ of nw¼ and e½ of nw¼ of nw¼ sec 28, tp 2s, r 16w, 60 acres	12 31
	Bernard Petrie, Crawford & Sawyer's subd vis on of northwest part block V, P & B tract, lot 19	3 19
27,741	Edward McCarthy—City Boundary tract— Lot 5 bl ck D	66
	L t 6, block D	66
27,764	Charles A Stilson—San Gabriel lots 1 to 4 inclusive, block 4	85
	Lot 13	58
	Lot 8, block 9	67
	Lot 15, block 7	
27,765	M & J R Tonopal—Rancho San Rafael— 202 cres bounded north by Hunter's subdivision, east by Sepulveda, south by Los Angeles river, west by Rancho Providencia	195 55
27,767	R F Lotspeich, trustee—M L Wicks' addition Port Ballona— Block 71	2 54
	Block 70	1 69
	Block 69	1 32
	Block 68	87
	Block 72	2 60
	Block 73	2 34
	Block 74	2 34
	Block 75	2 33
	Block 76	2 05
	Lots 1 to 4 inclusive, block 77	87
	Lot 6 to 9 inclusive, block 77	87
	Block 78	76
	South half block 67	1 86
	North half block 51	1 68
	M L Wicks' subdivision Port Ballona— North half block 36	1 49
	Lots 12 to 15 in lusive, block 35	87
	North half block 19	1 41
	North half block 18	1 50
	Lots 9 to 12 inclusive, block 4	87
	Block 79	2 79
	Block 80	3 07
	Block 81	2 34
	Lots 1 to 11 and 13 to 22 inclusive, block 82	2 34
	Block 83	2 52
	Block 84	2 34
	Block 85	2 52
	Block 86	1 78
	Lots 1 to 6 inclusive, block 87	1 05
	Block 88	1 04
	Block 89	1 78
	Block 90	2 52
	Block 91	2 34
	Block 92	2 51
	Block 93	2 52
	Block 95	3 07
	Lo s 1 to 8 and 10 to 17 inclusive, block 96	1 97
	Block 99	6 01
	Lot 1, block 100	1 78
	Lot 3, b ock 101	1 21
	Lot 2, block 102	1 41
	Lot 3, block 102	1 42
	M L Wicks' addition to Port Ballona— Lot 4, block 102	1 69
	Lot 3, block 104	1 87
	Lot 4, block 104	1 86
	Lot—, bl ck 105	5 36
	Lot 2, bloc 109	1 32
	Lot 3, bl ck 109	1 41
	Lot 3, block 111	1 87
	Lot 4, block 111	1 86
27,770	Pomona College—Piedmont— Bl ck 11	3 52
	Bl k A Johns	3 52
	Block 13	5 04
	Block 14	4 58
	Block 15	3 52
	B ock 16	3 52
	Blo k 17	4 53
	Block 18	4 53
	Block 19	2 52
	Block 20	6 80
	Block A	38 80
	Lot 1, block 1	1 76
	Lot 9 block 2	1 76
	Lot 11, block 2	1 76
	Lot 12, b ock 2	1 76
	Lot 14, block 2	1 76
	Lot 15, b ock 2	1 51
	Lot 16, block 2	1 51
	Lot 17, block 2	1 51
	Lot 18, block 2	1 51
	Lot 19 block 2	1 51
	Lot 20, b ck 2	1 21
	Lot 1, b ock 3	1 21
	Lot 2, b ck 3	1 20
	Lot 7 block 3	1 21
	Lot 10, block 3	1 51
	Lot 11, bl ck 3	2 01
	Lot 15, b ock 3	2 01
	Lot 18, block 3	1 51
	Lot 1, block 4	1 21
	Lot 4, block 4	1 22
	Lot 5, b ock 4	1 00
	Lot 10 block 4	1 00
	Lot 1, block 5	1 01
	Lot 3, b ock 5	1 12
	Lot 5 block 5	1 12
	Lot 1, block 6	1 12
	Lot 6, b ock 6	1 12
	Lot 10, block 6	1 12
	Lot 1, block 7	1 12
	Lot 5, b ock 7	87
	Lot 7 block 7	87
	Lot 10, block 7	87
	Lot 5, block 8	87
	Lot 6, b ock 8	1 00
	Lot 7, block 8	1 00
	Lot 8, blo k 8	99
	Lot 9, b ock 8	1 00
	Lot 1 block 10	1 00
	Lot 2 block 10	1 12
	Lot 3 block 10	2 38
	Lot 4, block 10	1 12
	Lot 5 block 10	1 12
	Lot 6, blo k 10	1 12
	Lot 7, block 10	1 12
27,776	P o Sepulveda—Rancho San Rafael 10 acres bounded north and east by Hahne, south and west by Tononi	1 12
	Personal property and poll tax	17 51
27,782	A len W Weig bour — Rancho Santa Gertrudes, 5½ acre bounded north and south by Mrs Dawson east by county road west by school house	6 20
27,830	Dr V Fink—East 40 acres of e ½ of sw ¼ of sec 30 Tp 6 r n 11 w	99
	Palmdale lot 1, block C	6 89
	Lot 2, block C	66
	Lot 3, block C	66
27,832	Richard Zellner Jr—Davis Add to Dua te lot 2, block 8	66
27,834	Chas G Jones and Harry Haskins—Pue te— Lot 9, block 2	1 01
	Lot 10 block 2	82
	Lo 1, block 8	81
	Lot 2, b ock 8	81
	Lot 1, block 9	82
	Lot 2 bl ck 9	82
	Lot 3, bl ck 9	82
	Lot 9, block 15	81
	Lot 7, block 2	97
	Lot 8, block 2	82
27,840	J seph M Glass—Abbott Glass & Keese subdivision of lot 6 block L Southern Pa ific tract— Lot 9	81
	Lot 13	1 80
	Lot 19	1 50
	Lot 20	3 00
	Lot 31	4 17
27,845	John Shafer—Santa Fe Springs lot 16 bl ck 88	4 18
	Hay tract lot 105	2 79
27854	H M Rus el—Orange Belt tract, lot 5, 10 acres	96
27,861	Arnold Fischauser — East Santa Monica Jefferson street tract	89
	Lot 15, block 40	4 96
	Lot 12, block 2	1 11
27870	Isabelle M Hough—Ro San Antonio, 40 acres, bounded east by Hollenbeck street south and west by Nadeau Vineyard tract	1 91
	Ro San Rafael, 10 acres in northwest corner of lot 51, bounded north by road, east by W R White, south by Ella M Graves, west by road	32 00
	West Los Angeles, lot 3, block J	8 11
	Lot 4, block J	5 25
27877	James Hammel—H T Hazard's East Side Addition Lot C, block 85	5 28
	Undivided half interest in Lot 1, block 35	4 96
	Lot 2, block 35	58
	Lot 3, block 35	58
	Lot 4, block 35	59
	Lot 5, block 35	58
	Lot 6, block 35	58
	Lot 7, block 35	59
		58

No.	Name and Description	Total tax and cost.
	Lot 8, block 35	58
	Lot 9, block 35	59
	Lot 10 block 35	58
	Lot 11, block 35	58
	Lot 12 block 35	59
	Lot 13, block 35	58
	Lot 14, block 35	58
	Lot 15, block 35	59
	Lot 16, block 35	58
	Lot 17, block 35	58
	Lot 18, block 35	59
	Lot 19, block 35	58
	Lot 20, block 35	58
	Lot 21, block 35	59
	Lot 22, block 35	58
	Lot 23, block 35	58
	Lot 24, block 35	39
27879	John Edwards—Wilmington Block 23, range 6	2 39
	Block 20, range 6	2 39
	Block 21, range 7	
27888	Geo W Parsons—Broadacres Lot 6, block 1	58
	Lot 7, block 2	58
	Lot 11, block 3	57
	Lot 12, block 3	58
	Lot 5, block 4	57
	Lot 6, block 6	57
	Lot 8, block 6	58
	Lot 15 block 6	57
	Lot 16, block 6	57
	Lot 12, block 8	58
	Lot 23, block 8	57
	Lot 15 block 9	58
	Lot 24, block 9	57
	Lot 7, block 10	57
	Lot 8, block 10	58
	Lot 15, block 10	57
	Lot 19, block 10	57
	Lot 23, block 10	58
	Lot 21, block 11	57
	Lot 23, block 11	58
	Lot 2, block 12	57
	Lot 8, block 12	57
	Lot 5, block 13	66
	Lot 10, block 13	66
	Lot 1, block 14	57
	Lot 13, block 15	57
	Lot 17, block 15	58
	Lot 18, block 15	57
	Lot 1, block 16	57
	Lot 15, block 16	58
	Lot 16, block 16	57
	Lot 11, block 17	73
	Lot 11, block 18	73
	Lot 19, block 19	73
27889	Geo E Taylor—Jefferson street tract, lot 20, block 1	1 45
27892	John Brown—southwest quarter of southeast quarter, of southeast quarter of southeast quarter of section 31, township 1 south, range 12 west, 2½ acres	1 83
27905	John H Horncastle—Yorba & Paige tract, subdivision of blocks A and B Lot 61, block A	1 50
	Lot 62, block A	1 50
	Lot 63, block A	1 39
27922	Alonzo J Painter—A J Painter's subdivision of north part of block F, F and S tract Lot 22, block A	1 39
	Lot 23, block A	1 39
	Lot 29, block A	1 39
	Lot 31, block A	1 39
	Lot 32, block A	1 39
	Lot 33, block A	1 39
	Lot 54, block A	1 39
	Lot 58, block A	1 39
	Lot 63, block A	1 19
	Lot 72, block A	1 30
27923	Mrs Cora Gray—Howes tract, lot 26, block 2	1 91
27927	Heirs of Chas F Young—northeast quarter of southwest quarter of southwest quarter section 26, township 1 north, range 8 west, 10 acres	2 08
27959	Pickering Land and Water Co—Whittier Lot 3, block 3	86
	Lot 8, block 3	85
	Lot 24, block 4	86
	Lot 15, block 8	86
	Lot 18, block 12	85
	Lot 1, block 14	86
	Lot 12, block 14	86
	Lot 5 block 17	86
	Lot 18 block 17	88
	Lot 17, block 18	88
	Lot 4, block 19	86
	Lot 19, block 19	85
	Lot 1, block 26	86
	South half of west half of block 6	2 72
	Ocean View tract, subdivision in J M Thomas Ro	
	Lot 5, block 6	1 11
	Lots 6 to 10 inclusive, block A	1 73
27960	Chas McCarthy—La Puente Ro. 20 acres, bounded east and south by Hollenbeck, north by Wick, west by Ruddock, in southeast quarter section 7, township 1 south, range 9 west	16 56
27970	Jacob R Trussell Southwest quarter section 2, township 7 north, range 14 west, 160 acres	18 35
27974	Mrs Mattie E Fountain—Glendale Lot 2, block 48	7 98
	Lot 1, block 54½	3 61
27987	James Johnson East half of southwest quarter of northeast quarter, and southeast quarter of southwest quarter of northeast quarter section 10, township 1 south, range 9 west, 20 acres	3 52
	10 acres in southeast quarter section 10, township 1 south, range 9 west, bounded north by self, east, south and west by San Jose Ranch Company	3 52
	Southwest quarter of southwest quarter, and west half of southeast quarter of southwest quarter section 9, township 1 south, range 9 west, 60 acres and poll tax	4 53
27992	Jno A Brock—southeast quarter of northeast quarter of southeast quarter section 9, township 1 south, range 9 west, 10 acres	2 52
27993	John R Carter—northwest quarter of northwest quarter section 10, township 1 south, range 9 west, 40 acres	6 80
27997	Mrs Ella H Brown Lee—San Dimas Lot 130	38 80
	Lot 132	1 76
	Lot 134	1 76
	Lot 458	1 76
	Lot 136	1 76
	Personal property	1 51
28006	Gilbert Dexter et al Lots 2 and 3 in section 18, township 2 north, range 13 west 75 acres	1 51
	Northeast quarter of southwest quarter section 18, township 2, north, range 13 west, 40 acres	1 51
	Southeast quarter of northwest quarter section 18, township 2, north, range 13 west, 40 acres	1 51
	Glenwitta Heights, 22 776-1000 acres, bounded north by Los Angeles avenue east by Fair View, south and west by Michigan avenue, and poll tax	1 51
28007	Eliza P Allen—west Los Angeles tract, lot 21, block T	1 51
28018	Hermine Duehren—Electric Road tract Lot 25, block A	1 51
	Lot 1, block A	1 21
	Brooks' subdivision Lawrence Fogal tract, lot 2	1 51
28019	H L R Stiles—Jefferson street tract lot 27, block 3	1 51
28029	M Kelleher and Chas Elliott West half of northeast quarter section 23, township 1 north, range 8 west, 80 acres	1 51
	Personal property	1 51
28037	Sol Gates—west 20 acres of northwest one-quarter of southwest one-quarter of section 30, township 1 south, range 8 west	1 51
28047	Jesse H Burke—Clearwater Lot 1, block 12	1 51
	Lot 2, block 12	1 51
	Lot 3, block 12	1 51
	Lot 4, block 12	1 51
	Lot 5, block 12	1 51
	Lot 6, block 28	1 51
	Lot 7, block 28	1 51
28049	Antonio Cryas—West Los Angeles, lot 12, block F	1 51
28352	Mrs I A J Stanford—Ro San Rafael, Watt's subdivision, 10.328 acres in northwest corner, lot 50 (less school lot, 150 by 200 feet) bounded north and west by road, east by Hinton, south by Strong, et al	1 51
	West Los Angeles, lot 4, block 5	1 51
28063	Mrs Mary M Thomas—Electric Railway Homestead Association tract Lot 16, block 2	1 51
	Lot 17, block 2	1 51
	Lordsburg, lot 7, block 95	1 51
28070	Mrs Templeton—Ro Santa Gertrudes 20½ acres, bounded north by Wm Squires, east by Hoffman Survey, south by Brown, west by Co Road	1 51
28072	Joshua Constable—Lancaster Lot 18, block 6	1 51
	Lot 19, block 6	1 51
	Lot 20, block 6	1 51
	Personal property	1 51
28073	Chas Mottag—Garbutt tract Lot 12	1 51
	Urmston tract, lot 12, block 13	1 51
28077	Moses L Wicks—tract 4 North half of northwest quarter of section 6, township 1 south, range 9 west, 21 acres	1 51
	East one-half of northeast one-quarter of southeast one-quarter of section 7, township 1 south, range 9 west, 20 acres	1 51
	North one-half of northeast one-quarter of northeast one-quarter of section 7, township 1 north, range 9 west, 20 acres	1 51
	Northeast one-quarter of northeast one-quarter of section 8, township 1 south, range 9 west, 40 acres	1 51
	Southwest one-quarter of southwest one-quarter of northwest one-quarter of section 8, township 1 south range 9 west, 10 acres	1 51
	East one half of northwest one-quarter of southwest one-quarter of section 8, township 1 south, range 9 west, 20 acres	1 51

No.	Name and Description.	Total tax and cost.
	West one-half of northeast one-quarter of southwest one quarter of section 8, township one south, range 9 west, 20 acres	14 78
	Northwest one-quarter of southeast one quarter of section 8, township 1 south, range 9 west, 40 acres	21 92
	East half of northwest quarter of southeast quarter of section 5, township 1 south, range 9 west, 20 acres	14 78
	East half of southwest quarter of southeast quarter of section 5, township 1 south, range 9 west, 20 acres	14 78
	East half of northeast quarter of southeast quarter of section 5, township 1 south, range 9 west, 20 acres	14 78
	East half of southeast quarter of southeast quarter, of section 5, township 1 south, range 9 west, 20 acres	14 78
	East half of northwest quarter of northwest quarter section 9, township 1 south, range 9 west, 20 acres	14 78
	South half of northeast quarter, section 4, township 1 south, range 9 west, 80 acres	14 78
	Northwest quarter of southeast quarter, section 4, township 1 south, range 9 west, 40 acres	57 62
	East half of northeast quarter of southeast quarter, section 4, township 1 south, range 9 west, 20 acres	29 26
	East half of northwest quarter of northeast quarter, section 3, township 1 south, range 9 west, 20 acres	14 78
	Northeast quarter of southeast quarter, section 3, township 1 south, range 9 west, 40 acres	29 26
	Northeast quarter of northeast quarter, section 3, township 1 south, range 9 west, 10 acres	11 21
	North half, of southwest quarter, of northwest quarter, section 2, township 1 south, range 9 west 20 acres	9 42
	Southeast quarter of northwest quarter, of northwest quarter, of section 2, township 1 south, range 9 west, 10 acres	18 35
	South half of northeast quarter, of northwest quarter, of section 2, township 1 south, range 9 west, 20 acres	9 43
	Northeast sixth of northeast quarter of northwest quarter section 2, township 1 south, range 9 west, 10 acres	18 35
	North half of southwest quarter of southwest quarter of section 2, township 1 south, range 9 west, 20 acres	9 42
	North half of southwest quarter of southwest quarter section 2, township 1 south, range 9 west, 10 acres	9 42
	North half of southwest quarter of southwest quarter section 2, township 1 south, range 9 west, 20 acres	18 35
	Southeast quarter of northwest quarter, of northwest quarter, of section 2, township 1 south, range 9 west, 10 acres	4 98
	South half of northeast quarter, of northwest quarter, of section 2, township 1 south, range 9 west, 20 acres	9 43
	Northeast sixth of northeast quarter of northwest quarter section 2, township 1 south, range 9 west, 10 acres	18 35
	North half of southwest quarter of southwest quarter section 2, township 1 south, range 9 west, 20 acres	9 42
	Southeast quarter of northwest quarter, of northwest quarter, of section 2, township 1 south, range 9 west, 10 acres	4 98
	Lot 445	81 00
	Lot 448	68
	Lot 451	68
28079	Edward N McDonald — Meadow Park tract, Lot 2, 20 acres	7 43
	South half lot 28, 10 acres	3 98
28082	Heirs of Maria J Small—California Co-operative Colony tract, Lot 10, block 18, 10 acres	2 60
	Clearwater, lot 19, block 43	59
28087	Alex C Brown—Clearwater Lot 36, block 24	2 08
	Personal property	

POLL TAX.

No.	Name and Description.	Total tax and cost
24442	Thomas Fitzgerald—30 acres Tejunja Ro, bounded by Barclay Railroad and Talamantes, for poll tax	4 50
25178	Abelino Villa — Subdivision of Paige & Yorba tract, lot 87, for poll tax	4 50
15315	Wm M Allinson — 67 acres, being east half of southwest quarter of section 30, township 3 south, range 11 west, for poll tax	4 50
25342	David White—San Fernando, lot 36, block 18, for poll tax	4 50
25362	Eleazar M Lewis—Rosecrans, lot 21, block 12, for poll tax	4 50
25652	Henry Harrison—Clearwater, lot 10, block 6, for poll tax	4 50
25717	Mathias McLellon—north 4 acres of west half of southeast quarter of northwest quarter of section 14, township 1 south, range 14 west, for poll tax	4 50
27080	Wm A Feeler—Hazard's East Side addition, lot 3, block 49, for poll tax	4 50
26075	Edward M Gilman—northeast quarter section 26, township 8 north, range 16 west, for poll tax	4 50
26272	Jas Bremington—Dayton Heights tract, lot 20, block R, for poll tax	4 50
26180	Eugene R Plummer — northeast quarter of northeast quarter of northwest quarter, section 26, township 1 south, range 14 west, 10 acres for poll tax	4 50
26764	Wm Tucker—Lamana Park, South half lot 16, block 7, for poll tax	4 50
27018	D F Richards—Burbank, lot 2, block 47, for poll tax	4 50
27189	S Rambaud—Puente, lot 12, block 10, for poll tax	4 50
27321	Stephen A D Clark—Defriez tract, lot 11, for poll tax	4 50
27521	Geo Fisher—Urmston tract, lot 13, block 14, for poll tax	4 50
27526	Math Hindinger—Cottage Home tract, lot 20, block 1, for poll tax	4 50
27545	Charles Kohler—Rosecrans, undivided half interest in lot 24, block 8, for poll tax	4 50
27603	Charles Schultz—Nadeau Orange tract, lot 7, block A, for poll tax	4 50
27778	James Brookshire—3 acres Ro Santa Gertude, bounded by Fox, Cochran heirs, and county roads, for poll tax	4 50

No.	Name and Description.	Total tax and cost
	Personal property	14 27
28,949	Charles Carson—Santa Gertrudes ranch, 73¼ acres of land, bounded north and west by cable road, east by Chambers, south by N Carr, et al	13 85
	Personal property	2 03
29,059	Elizabeth A Taylor—30 acres of land, being lot 1, section 14, tp 1s, 15w	1 45
	Urmston tract, lot 16, block 5	2 34
29,079	Emil Heiber—Bonita tract, lot 1,	2 33
	Personal property	4 03
29,080	Louis B Judson—1¼ acres of land 250 feet on east side of Central avenue, sec 9, tp 2s, 13w, bounded north by J H Martin, e by Drake, s by J Schuber, w by Central ave	10 73
	Personal property	1 17
29,006	Mary Renz—820 acres of land being n½ sec 2, tp 6s, r 14 w	16 25
	40 acres of land, being the nw¼ of sw¼ sec 33, tp 7n, 13 w	2 07
	Personal property	4 44
29,097	Mrs Constan Le Brun—139 acres of land, being lots 1, 2 and 3, in n½ of sec 6, 5n, 15w	6 01
	Personal property	4 04
29,106	Richard Kirkline—75 75-100 acres of land, being lots 4 and 5 in nw¼ sec 6, 5n, 15w	3 65
	Personal property	19 00
29,118	Miss Meda Smith—Old Clapp Orchard tract, lot 3, block 3	3 41
	Personal property	1 68
29,133	James F Isabel—In Rivera—	
	Lot 1, block 15	73
	Lot 2, block 15	73
	Lot 7, block 19	73
29,134	E F Kyser—Central Park tract, lot 10, block A	1 17
29,140	J Otis Newhall—In San Fernando—	
	Lot 30, block 35	66
	Lot 31, block 35	66
	Personal property	62 40
29,141	Ed Peterson — subdivision of block 2, Maclay's addition to San Fernando—	
	Lot 21, block 2	83
	Lot 22, block 2	83
	Personal property and poll tax	4 66
29,148	Mrs Fannie S Bert—In Ivanhoe, lot 19, block 18	97
29,156	Henry C Hall—In Ivanhoe—	
	Lot 2, b ock 16	89
	Lot 7, block 16	89
29,165	Charles A Behlow—In Monte Vista, lot 2, block 3	79
	Personal property	82
29,173	William Rommell—In Santa Fe Springs—	
	Lot 6, block 5	1 07
	Lot 3, block 5	1 07
	Central Park Tract, addition No 1, lot 15, block 5	1 17
	In Pruette—	
	Lot 9, block 5	82
	Lot 11, block 5	81
	Lot 12, block 5	81
	Lot 15, block 9	82
	Lot 16, block 9	81
	Lot 9, block 10	82
29,199	Lucy E Van Buren—Ames first subdivision of Vernon, lot 10, block 8	1 40
29,204	William B Taney—In Redondo Beach	
	Lot, 1, block 172	1 66
	Lot 2, block 172	1 66
	Lot 3, block 173 and poll tax	5 66
29,209	Juan Lancero—Ames's first division of Vernon, lot 4, block 1 and poll tax	6 66
29,216	James C Zimmer—subdivision of blocks A and B, Yorba & Parge tract—	
	Lot 138	81
	1 ot 139	82
	Personal property and poll tax	5 95
29,221	Mrs Sarah C Burns—Broadacres, lot 10, block 9	1 81
29,229	David A Howes—McCoy's addition to Broadacres, lot 24, block 20	58
29,233	Lewis V Rockabrand—in Inglewood, in Mrs C L Brook's tract—	
	Lot 8,	76
	Redondo Beach—	
	Lot 2, block 176	4 53
	Personal property	2 35
29 235	William S Steel—In Redondo Beach, lot 33, block 178	2 22
	Personal property	4 32
29,236	Jordan Cox—Cumberland tract, lot 4	79
29,237	Diederick—In Lordsburg—	
	Lot 20, block 60	66
	Lot 26, block 73	66
	Lot 4, block 93	65
29,238	Myron Cheesborough — Belvidere tract—	
	Lot 1, block 1	8 18
	Lot 9, block 1	1 04
29,240	Miss Leonia Johnson—Lancaster—	
	Lot 6 block 16	72
	Lot 7, block 16	72
	Subdivision of lot 29, Meadow Park tract, lot 4, block C	61
	McCoy's addition to Broadacres, lot 13, block 24	57
29,246	Dan O'Keefe—In Rosecrans, lot 19, block 79 and poll tax	4 58
29,260	John R McManis—Electric Ry Homestead Association, lot 19, block 7	4 17
	E S Field's Occidental Heights, north 50 feet, lot 1, block 31	1 21
	East Clarendon—lot 28, block A	66
29,261	H G Horton—In San Dimas—	
	Lot 63	68
	Lot 64	68
	Lot 65	68
	Lot 66	68
	Lot 67	68
	Lot 68	68
	Lot 69	67
	Lot 71	68
	Lot 85	68
	Lot 87	68
	Lot 89	68
	Lot 91	68
29,265	Mrs Ramona Acosta — Rancho Colina, 1½ acres land, bounded north by Valla east by county road south by Contreras, west by Coronel	1 29
29,268	Louis Busmyer—	
	155 acres of land, being nw¼ sec 4, tp 7n, r 14w	11 44
	Personal property	4 67
29,269	Frank F Smith—	
	106⅔ acres of land, being the e 106⅔ acres of n½ sec 21, tp 4n, r 15w	5 23
	53⅓ acres of land, being the e 53⅓ acres of s½ of sec 21, tp 4n, r 15w	1 29
	Personal property	2 70
29,284	Henry Kittle—	
	Nw 5 acres of the e½ of sw¼ sec 14, tp 1s, r 14w	11 52
	Personal property	2 08
29,295	John Calon—160 acres of land, being sw¼ of sec 1, tp 5n r 17w and poll tax	8 28
29,301	Witmer Bros & Co—Vineyard tract, Duarte, being subdivision of lots 2, 7 and part of 10, sec 29, 1n, 10w—	
	3 63-100 acres being lot 1	4 70
	3 63-100 acres being lot 2	4 70
	5 acres being lot 3	6 80
	5 acres being lot 6	9 95
	2½ acres being lot 7	5 75
	2½ acres being lot 8	5 75
	2½ acres being lot 9	5 75
	2½ acres being lot 10	5 75
	2½ acres being lot 11	5 75
	2½ acres being lot 12	5 75
	2½ acres being lot 13	5 75
	2½ acres being lot 14	5 75
	5 acres being lot 15	9 95
	5 acres being lot 18	6 80
	4 55-100 acres being lot 19	4 70
29,306	Charles J Tumble — Nadeau Orange tract, lot 8, block N	5 12
	Personal property and poll tax	5 62
29,307	James T Orr—Nadeau Orange tract—	
	Lot 7, block O	1 17
	Lot 8, block O	1 40
	Lot 9, block O	1 17
	Personal property	88
29,321	Mark A Thomas—In Santa Fe Springs—	
	Lot 6, block 88	96
	Lot 10, block 88	1 07
29,322	Heirs of Grace Bean—24 acres of land boupded west by Dilley, south by George Hiberly, east by county road, north by Langley, sec 13, tp 3s, r 12w	8 06
29,362	Kittie C Irvin—Pinney Hotel tract, Sierra Madre, lot 7	97
29,372	William P Wade—Humphrey's 1st addition to Boyle Heights, undivided half interest in	
	Lot 1, block 40	58
	Lot 2, block 40	59
	Lot 3, block 40	59
	Lot 4, block 40	58
	Lot 5 block 40	58
	Lot 20, block 40	59
	Lot 21, block 40	58
	Lot 22, block 40	59
	Lot 23, block 40	58
	Lot 24, block 40	59
29,378	Heirs of Martha McCathron—East Santa Monica—	
	Lot 1, block 31	1 82
	Lot 50, block 47	1 53

No.	Name and Description.	Total tax and cost.
29,381	Hugo C Wasman—Garvanza Land Company's subdivision of part of Garvanza addition of No 1, lot 3, block D & poll tax	5 05
29,391	Samuel McCreary—H T Hazard's East Side addition, lot 23, block 7	94
29,394	F C Howes Trustee—Electric Railway Homestead Association—	
	Lot 2, block 24	87
	Lot 5, block 24	86
29,411	Thomas J Gibbs—Hodgkin's subdivision of lots 87 & 88 of Watts & subdivision of rancho San Rafael 53-100 a cres in se corner of lot 16, triangular shape, bounded east by Averill, west by unknown owner, south by road	88
29,419	Henry T Staigs—	
	A lot on east side of Lincoln avenue, bounded north and east by Toms, south by Brooks, west by Lincoln avenue, in lot 20, block A, S P tract	1 19
	Altadena, lot 12, block 27	1 69
	1 A & G D Wells's subdivision in block A, S P tract, lot 27	1 89
29,439	Charles Cassat Davis—160 acres land, being se¼ sec 28, 7n 12w	2 70
	Davis's addition to Duarte, all of block 10	2 39
29,443	William W Cain — Southside tract, lot 67	16 11
	Personal property	1 41
29,456	Robert W Gilkinson—Rancho San Antonio, 7 acres of land bounded north by Montelier, east by Glassell south by Johnson, west by Cooke	3 65
	Personal property and poll tax	9 56
29,457	N C Bishop—Rancho Santa Gertrudes, 7 acres of land bounded north by S P R R, east by S P R R, south by Frankel, west by county road	4 91
29,469	Miss Annie L Pettire—Electric Railway Homestead Association, lot 5, block 4	3 62
29,496	San Gabriel Valley Rapid Transit Railroad Company—	
	A strip of land 40 feet wide through land of H D McDonald, 79-100 acres of land	1 01
	A strip of land 40 feet wide through land of J A McDonald, 1 14-100 acres of land	1 71
	A strip 40 feet wide through lot 1, range 3, Alhambra tract	58
	A strip 40 feet wide through lot 2, range 4, Alhambra tract	1 08
	A strip 40 feet wide through lot 4, range 15, Alhambra tract	97
	A strip 40 feet wide through lots 6, 7, 8, 9, 10, 11, 12, 13 and 14, range 18, Alhambra addition tract	4 39
	New Electric Road track—	
	Strip 40 feet wide through lot 13, block D	69
	All of lot 14, block D	1 07
	All of lot 9, block D	97
	All of lot 10, block D	97
	All of lot 2, block C	1 28
	All of lot 3, block C	1 28
	All of lot 4, block C	97
	All of lot 5, block C	97
	Ramona—	
	West half of lot 4, block 11	89
	West 20 feet of lots 12, 18, 20 and 24, block 11	58
	In Farmdale School District, 2 miles of railway, including rolling stock	79 25
	In Alhambra School District, 1¼ miles of railroad, including rolling stock	61 19
	In Alhambra School District, 3 miles of railway, including rolling stock	146 19
	In San Gabriel School District, 3 miles of railway, including rolling stock	130 44
	In Santa Anita School District, 2¼ miles of railway, including rolling stock	89 09
	In Monrovia School District, ¼ mile of railway, including rolling stock	26 09
29,506	Nathan Cole Jr—320 acres of land, being e½ of sec 6, tp 5n, 10w	13 10
	Personal property	14 67
29,515	Charles Elliott—Lancaster, lot 8, block 2, and poll tax	10 03
29,516	Heirs of Ann Huntley—Downey Land Association tract—	
	W½ of lots 1 and 2, block 7	9 04
	Personal property	7 24
29,518	August Weber—Urmston tract—	
	Lot 19 block 7	3 23
	Lot 20, block 7	3 25
	Belvidere tract—	
	Lot 25, block 2	1 63
29,527	Miss Julia A Spear and Mrs E F Rivens—In Childs's tract, Rancho San Rafael, 10 acres of land in ne corner, lot 26, bounded north by Third street, east by A street, south and west by Patterson	9 00
	Personal property	2 39
29,529	Mrs Y Dominguez—Subdivision of block 2, Maclay's addition to San Fernando—	
	Lot 3	3 15
	Lot 4	84
	Personal property	1 99
29,533	Mrs Sarah A Maclay — In Maclay's addition to San Fernando, a lot 100x135 feet in east corner of block 7, bounded north by Maclay, east by Library street, south by Maclay street, west by Maclay	29 9
29,535	Stephen Townsend, assignee of L H Baxby—La Verne—	
	8 acres of land, being north 8 acres of block 2½	6 54
	7½ acres of land, being all of block 1	38 24
	25 48-100 acres of land, being block 19	38 92
	13½ acres of land, being block 20	23 18
	13 79-100 acres of land, being block 21	18 14
	10 99-100 acres of land, being block 24	16 84
29,536	Heirs of Miguel Leonis—	
	40 acres of land, being lots 3 and 4, sec 24, tp 2s r 11w	5 44
	180 acres of land, being fractional w½ of sec 23, tp 1s, r 17w	59 87
	35 acres of land, being se¼ in lot 15, being part of sec 17, tp 1n, r 13w	2 39
	40 acres of land, being e½ of ne¼, Rancho Los Virgenes, sec 20, tp 1n, r 18w	2 39
	280 acres of land, being s½ of Rancho Los Virgenes, sec 16, tp 1n, r 18w	11 13
	320 acres of land, being n½ of Rancho Los Virgenes, sec 21, tp 1n, r 18w	13 10
	280 acres of land, being fractional s½ of Rancho Los Virgenes, sec 15 tp 1n r 18w	7 12
	280 acres of land, being fractional n½ of Rancho Los Virgenes, sec 22, tp 1n, r 18w	9 32
	232 acres of land, being fractional n½ of Rancho Los Virgenes, sec 23, tp 1n, r 18w	7 82
	223 acres of land, being fractional s½ of Rancho Los Virgenes, sec 14, tp 1n, r 18w	6 80
29,536	Heirs of Miguel Leonis, in Same rancho—	
	Lot C, 253 15-100 acres	8 53
	Lot F, 367 80-100 acres	12 07
	Lot G, 380 80-100 acres	15 46
	240 acres of land, being sw¼ and s½ of se¼ sec 2, tp 6 n, r 14 w	16 25
	160 acres of land, being ne¼ of sec 11, tp 6 n, r 14 w	11 84
	640 acres of land, being all of sec 1, tp 6 north, r 14 w	72 95
	120 acres of land, being s½ of se¼ and nw¼ of se¼ sec 12, tp 6 n, r 14 w	8 37
	320 acres of land, being n½ of sec 13, tp 6 n, r 14 w	36 73
	640 acres of land, being all of sec 7, tp 6 n, r 13 w	72 95
	480 acres of land, being n½ and w½ of sw¼ and e½ of se¼ sec 12, tp 6 n, r 13 w	49 33
	80 acres of land, being e½ of ne¼ sec 20, tp 6 n, r 13 w	5 23
	640 acres of land, being all of sec 16 tp 6 n, r 13 w	52 48
	320 acres of land, being s½ of sec 15, tp 6 n, r 13 w	38 73
	640 acres of land, being all of sec 21 tp 6 n, r 13 w	72 95
	640 acres of land, being all of sec 23, tp 6 n, r 13 w	72 95
	640 acres of land, being all of sec 25, tp 6 n, r 13 w	72 95
	240 acres of land, being sw¼ and s½ of se¼ sec 29, tp 6 n, r 12 w	38 30
	640 acres of land, being all of sec 31, tp 6 n, r 12 w	72 95
	In Bilderain & Mascaral's subdivision of part of 1 A Weid's subdivision of se¼ of sec 14 1 s r 14 w, an undivided half interest in lots 1 to 40 inclusive at 33 each	3 65
29,545	A Jacoby—Hyde Park, lot 377	66
	In Rancho Santa Gertrudes part of plot S, 17½ acres, bounded north by Brooks, east by Gould, south by county road, west by Calls Hurns	17 82
29,547	Miss Jennie Swift—8 66-100 acres of land, fractional lot 1, sec 2, tp 1s, r 9w	11 84
	San Dimas, lot 342	68
29,549	Mrs M B Warner—Glorietta Heights tract, 7 acres, being block 7	1 05
29,550	Mrs Margaret Turner—Rancho San Rafael, 44 61-100 acres of land, bounded north by Rancho La Canada, east by Englehort, south by Jacoby, west by Hendrickson, being Beaudry mountains	2 26
29,554	Era Plaza Griffin and George Butler Griffin—25 acres of land in northwest corner of Rancho San Rafael, bounded north by Rancho La Canada, south and east by Candelaria Urquidez, west by land of P Vijor	4 44
29,556	Mrs A M Gilbert — Glorietta Heights tract, 5 acres of land being block 5	89
29,557	Mrs R W Gilbert — Glorietta Heights tract, 6 acres of land being block 6	89
29,559	Cromwell Galpin—Crescenta Canada, 10 acres land being lot 4, block 5	3 25
	Personal property	4 21

No.	Name and Description.	Total tax and cost.
29,561	Henry S Shively—Crescenta Canada—	
	10 acres, lot 2, block O	2 07
	10 acres, lot 7, block K	2 07
	10 acres, lot 10, block K	2 08
	10 acres, lot 11, block K	1 68
	10 acres, lot 14, block K	1 67
	5 acres, lot 9, block H	1 29
	10 acres, lot 12, block H	1 68
	10 acres, lot 13, block H	1 67
29,566	Maggie Carlisle—San Vicente rancho, 1¼ acres of land in lot 16, block 30, bounded north by lot 15, block 201 of San Vicente Villa Farm lot, east by county road, south by F Patter, west by Patter	3 37
	Personal property	5 82
29,578	Pacific Railway Company-Shafer tract—	
	Lot 1, block A	5 09
	Lot 2, block A	37 25
	Lot 3, block A	4 18
	Personal property	14 28
29,587	Alfred H Smith—60 acres of land, being e½ of e½ of nw¼ and w½ of nw¼ of ne¼ sec 3, 1s 9w	32 63
	40 acres of land, being w½ of e½ of nw¼ sec 3, 1s 9w	21 92
29,598	Heirs of Mary Ayers—Harrison, Curtis & Sweitzer's subd vision of the Palms, lot 4, block 17	1 39
	Electric Railway Homestead Association, lot 6, block 43	1 23
29,608	William Bowering—	
	20 acres of land being e½ of nw¼ of ne¼ of sec 3, tp 1s, 9w	7 64
	20 acres of land being w½ of ne¼ of ne¼ sec 8 tp 1s, 9w	11 21
	Personal property	3 44
29,610	Mrs Alice P Clark—Sisson's addition No 2 to Whittier—	
	Lot 8, block 12	74
	Lot 9, block 12	74
	West half lot 10, block 12	62
29,615	L N Randolph—In East San Gabriel—	
	Lot 3, block 110	7 60
	Lot 4, block 110	67
	Lot 5, block 110	67
	Lot 6, block 110	67
	Lot 34, block 110	75
	Lot 35, block 110	75
29,643	H J Crow—In Glendale—	
	Lot 4, block 21	87
	Lot 7, block 21	88
	Lot 8, block 21	88
	Lot 6, block 23	87
	Lot 5, block 23	77
	Lot 9 block 23	77
	Lot 21, block 23	77
	Lot 23, block 23	77
	Lot 19, block 48	77
	Lot 21, block 48	77
	Lot 22, block 48	78
	Lot 23, block 48	77
	Lot 24, b ock 48	78
	Lot 12, block 51	88
	Lot 4, block 59	77
	Lot 5, block 59	78
	Lot 22, block 10	88
	Lot 23, block 10	88
	Lot 4, block 22	77
	Lot 10, block 53	77
	Lot 17, block 53	77
	Lot 18, block 53	78
	Lot 20, block 53	77
	Personal property	1 89
29,648	John Rosa & Edward F Graves—Alamitos Beach townsite—	
	Lot 1, block 5	3 97
	Lot 2, block 5	3 09
29,649	Henry Thomas—S 29 acres of fractional ne¼ sec 12, tp 1 s, r 10w	11 21
	N½ of ne¼ of se¼ sec 10, tp 1 s, r 10w, 20 acres	12 99
	E½ of e¼ of w½ of the sw¼ of se¼ sec 9, tp 1 s, r 10w, 5 acres	9 42
	Nw¼ of sw¼ of nw¼ sec 12, tp 1 s, r 10w 10 acres	10 32
	Personal property and poll tax	7 00
29,650	Henry L B Stiles—Jefferson street tract, lot 27, block 3	1 24
	Personal property and poll tax	5 26
29,655	Mont P Chubb—11 acres of land, being the east 11 acres of n½ of nw¼ of sw¼ sec 13, tp 2 s, r 11w	12 31
29,657	Mrs A M Gilbert—Dunn, Smith & Cornwall's subdivision in sec 6, tp 3 s, r 11w—	
	Lot 44	59
	Lot 46	59
	Lot 48	58
	Personal property	4 8
29,665	Charles Benit—Electric Railway Homestead Association—	
	Lot 9, block 43	2 34
	Lot 12, block 43	1 86
	Lot 13, block 43 and poll tax	15 98
29,675	Mrs Rachael Card—Shafer tract, lot 1, block B	3 70
29,689	Willis A Norton—Mitchell tract, lot 1	7 85
29,682	Mrs Harriet F Davis—West Los Angeles—	
	Lot 27, block 8	4 28
	Vermont avenue tract—	
	Lot 48, block 1	2 34
	Lot 63, block 1	2 34
29,688	Nathan Kilgore—Buhler tract, lot 44	6 93
	Personal property	87
29,708	Mrs Mary L Spencer—Electric Railway Homestead Association tract, lot 17, block 51	1 87
	Personal property	1 00
29,733	William L Witherow—Electric Railway Homestead Association tract, lot 13, block 19	7 39
	Personal property and poll tax	6 65
29,771	Miss Piley Arnold—Douglas tract in block R, Painter & Ball tract, lot 13	6 09
29, 778	Mrs Martha M Smith—Douglas tract in block R, Painter & Ball tract, lot 13	1 10
29,801	Mrs R W Martin—Electric Railway Homestead Association—	
	Lot 9, block 47	2 05
	Lot 10, block 47	1 41
29,854	William Hazeltine—	
	12 acres of land in lot 48, Watts's subdivision of Rancho San Rafael, bounded north by Gallin, east by county road, south by McLean, west by lot 46 Watts's subdivision	15 94
	Personal property	4 00
29,875	Holiness Church of Garvanza—In town of Garvanza, lot 6, block 10	4 44
29,878	Mrs Carddia Williams—In town of Garvanza, addition No 1, lot 20, block X	82
29,883	Henry F Sweet—Lot 50x160 in Arroyo Wood, lot No 74, bounded north, east and south by Snattuck, west by San Pasqual avenue and poll tax	5 96
29,889	Isabel B Furlin—10 acres of land, being w 10 acres of w½ of se¼ of se¼ sec 22, tp 2s, r 13w	4 44
29,899	Ferdinand M Reiche—In town of Hyde Park, lot 421	66
29,905	George Robinson—J R Giddings' subdivision of 20 acres on southwest corner of California street and Hill avenue, in Grogan tract, lot 33	3 89
	Personal property	1 99
29,913	Will am H Doty—In town of Whittier lot 18, block 4	1 11
	Personal property	4 94
29,925	Amos C Decker—Rancho Santa Gertrudes, 20 acres of land, less roads, being e½ of nw¼ of ne¼, sec 4, tp 3, r 12	14 82
	Personal property	5 14
29,930	William H Elliott—Rancho Los Coyotes, 20 acres of land, being s½ of se¼ of ne¼ of sec 20, tp 3 s, r 11 w	8 38
	Personal property	1 36
29,935	William A Ross—Nadeau Vineyard tract—	
	Lot 12, block I	7 03
	Personal property and poll tax	4 97
29,937	Firman Church—160 acres of land being se¼ of sec 4, 7 n, 14 w	11 37
29,938	John L Parker—160 acres of land being nw¼ of sec 18, 7 n 13 w	12 16
	Personal property	3 86
29,941	Eastman B Turpin—160 acres being sw¼ of sec 32, 8 n 13 w	7 13
29,951	Jacob F Haworth—In Town of Whittier, Rush & Landreth's addition—	
	Lot 2, block 10	74
	Lot 3, block 10	74
	Lot 4, block 10	1 98
	Personal property and poll tax	6 59
29,962	Joel L Shackelford—A parcel of land being a part of block 8 of the Downey Land Association tract, beginning at se corner of block 8 thence west along a line of said block 215 feet, thence north 140 feet to an alley, thence east along line of said alley 215 feet to a street, thence south along north line of said street 140 feet to beginning	4 56
	Personal property and poll tax	5 09
29,986	A J Compton—Grogan tract, 84½ acres of land, bounded north by Santa Fe railroad, east by land of Craig, south by Colorado street, west by land of J H Flemming	10 97
30,018	Thomas J Tate—Electric Railway Homestead Association tract—	
	Lot 24, block 28	4 62
	Lot 3, block 40	1 41
30,024	Mrs Mary V Horn—Electric Railway Homestead Association tract, lot 12, block 25	3 09
30,033	Charles Lloyd—Amy tract, lot 19	1 41
30 039	Gilleland & Beaty—Electric Railway Homestead Association tract, lot 21, block 15	4 92
30,064	Alex S Harvey—In The Palms—	
	Lot 16, block A	98
	Personal property and poll tax	5 51
30,080	Mrs Olive Keyese—Nadeau Orange tract—	
	Lot 4, block H	3 08
	Lot 5, block H	1 40
	Personal property	82
30,088	Mrs Fanuie G & Alice L Turner—In Inglewood, lot 11, block 217	68
30,092	Mrs Mary J Monroe — Sierra Madre tract, Pinney Hotel tract, subdivision of nw¼ of lot 16, lot 36	97
30,101	Francis A Meagher — Electric Railway Homestead Association tract, lot 5, block 34	95
30,123	Mrs Rose E Williams—In Rosecran's—	
	W½ of townsite, lot 1, block 74	58
	W½ of townsite, lot 2, block 74	57
30,125	Mrs Elizabeth Adam—Weisendanger tract, lot 77	2 34

No.	Name and Description.	Total tax and cost.
30,177	Premner & Crosby—In Lamanda Park, L J Rose's subdivision, lot 12, block 7	1 05
30,178	Mrs O H Stoneman—In Ramona—	
	Lot 1, block 11	1 17
	Lot 2, block 11	1 28
	Lot 3, block 11	1 36
30,184	Reginald H Shoemaker—In Lamanda Park, Weir's & Stewart's subdivision of lot 2, block 17, lot 14	97
	Personal property	8 73
30,186	Mrs Clara B Read—Virla tract, a subdivision of part of the Grogan tract, undivided fifth interest in lots 1 to 70 inclusive	6 09
	Undivided fifth interest in lot 71	59
30,226	Mrs Alice G White—Painter & Ball tract, south ¼ of lot 33, block N	12 96
30,238	John F Johnson—80 acres of land, being the e½ of the sw¼ sec 33, tp 1 n, 9w	8 38
	Personal property	1 63
30,242	E W Watkins—In Claremont—	
	Lot 4, block 18	66
	Lot 10, block 28	66
30,254	Moses Mitchell—5 acres of land, being w½ of nw¼ of lot 1, sec 36, 1s 10w	13 10
	Personal property	5 12
30,258	John W Young—In Azusa—	
	Lot 7, block 52	1 00
	Lot 8, block 52	1 00
	In Arcadia, lot 7, block 76	1 01
	Personal property	14 04
30,281	S H Crane—In Lordsburg—	
	Lot 33, block 61	66
	Lot 34, block 61	66
30,285	Mrs Lucy J Harvey—Harvey & Ricker's addition to Whittier, lot 20, block 14	74
30,291	David Riske—In Alamitos Beach townsite—	
	Lot 7, block 65	1 79
	Personal property	12 94
30,296	Thomas R Manning—In Alamitos Beach townsite—	
	Lot 9, block 57	1 19
	Lot 10, block 57	1 19
30,295	Charles R Foote—American Colony farm lots—	
	Lot 43	5 70
	Lot 44	5 70
	Lot 47	5 70
	Lot 48	5 70
	Lot 62	5 69
	In Alamitos Beach townsite—	
	Lot 65	5 70
	Rosetta Heights, a portion of Grogan tract—	
	Block 21	3 27
	Lot 55	79
	Lot 56	80
34,296	Mrs Maud Barton—Elliott tract, lot 18	3 80
	Personal property	1 89
30,300	Mrs Sisly Peterson — Howes tract, lot 46, block 4	1 44
30,319	William Loehr—Pellisier tract, lot 13, block F	5 09
	Personal property	1 78
30,341	M C Westbrook—Claremont—	
	Lot 5, block 18	66
	Lot 7, block 27	66
	Santa Fé Springs—	
	Lot 10, block 46	88
	Lot 1 block 80	69
	Lot 1, block 85	1 46
	Personal property	3 21
33,345	Calvin L Case—Abbott, G'ass & Keise subdivision of south 7 acres of lot 6, block L San Pasqual tract, lot 14	2 99
	Personal property	1 70
30,377	Francis F Weed—In Whittier—	
	Lot 9, block 27	2 34
	Personal property	3 41
32,384	Pio Pico—Rancho Pass de Bartolo, being 58 acres of land, bounded north by county road, east by county road, south by Max Schoose, west by New River	95 21
	Personal property	25 45
30,403	Charles J Mullin—In Broadacres, lot 19, b ock 27, and poll tax	4 57
30,404	Benjamin W Trowbridge — In Rosecrans—	
	Lot 16, block A	57
	Lot 17, block A	58
30,408	Dolores Miranontez — In Rosecrans—lot 14, block 77	57
30,409	James Fennissey — In Rosecrans—	
	Lot 23, block Y	57
	Lot 24, block Y	58
34,420	Thomas Holmes—In Rosecrans—	
	Lot 13, block Y	57
	Lot 14, block Y	58
	Personal property	4 89
33,427	John A Mart—In Rosecrans, lot 15, block 60, and poll tax	4 57
30 438	Mrs M E Cull—320 acres of land, being west half of sec 16, tp 6n, r 11	6 80
30,485	Frank E Phillips—Alhambra electric Road tract, lot 17, block A	98
	Maclay's addition to San Fernando—	
	Lot 25, block O	97
	Lot 26, block O, and poll tax	4 97
30,488	Albert Gregory—Sierra Madre tract, Rosmer's subdivision of lot 5, lot 6, block Z	1 44
	In Lamanda Park, Thompson's subdivision of lot 3, block 16, of lot 3	52
	Personal property	3 65
30,490	Frederick Henry Marshall—Providencia Rancho Villa—	
	Lot 14, blocks 127	11 09
	1 71-100 acres of land commencing at northeast corner of Villa lot 14, thence northeast 2.0 feet, northwestery 359 feet, thence south 191 feet, thence south 322 to place of beginning	1 14
	Personal property	2 65
30,504	Mrs Ella B Whit—Electric Railway Homestead Association, lot 15 b ock 33	4 18
33,510	Auguste Saulque—Hyde Park, 20 acres of land bounded north by Saulque, E by Ocean street, south by Water street, west by Bellevue street, in sec 22, tp 2 s, 14w	6 80
	5 acres of land bounded north by J Saulque, east by Mrs Donimass, south by Water street, being in s½ of sw¼ of sec 22, tp 2 s, 14w	1 68
30,517	R K Watson—Hunt tract—	
	Lot 10 in sec 6, 2s, 13w	2 79
	In Rosecrans—	
	Lot 10, block 61	58
	Lot 11, block 61	57
	Lot 12, block 61	57
	Lot 33, block 61	58
	Lot 34, block 61	57
	Personal property	1 15
30,528	Delia A Center—In Altadena, map No 1	
	Lot 12 block 10	2 31
	Lot 13 block 10	2 10
	Claremont tract, subdivision of part of Painter & Ball tract, lot 7	1 69
30,529	Martha A Riddle—20 acres of land bounded north by San Gabriel Land & Water Company, east by L J Rose, south by O'Melveny, west by county road, sec 1, 1s, 12w	11 76
33,558	John W Morris—Conner's subdivision of Johansen tract—	
	Lot 380	73
	Lot 437	82
	Lot 439	82
	Personal property	8 88
30,559	Mrs Luella M Mimble—Subdivision of lot 30 of Meadow Park tract, a subdivision of lot C, Rancho Palos Verdes, lot 15, block 1	60
	Subdivision of lot 33 of Meadow Park tract, subdivision of lot C, Rancho Palos Verdes, lot 25, block 3

No.	Name and Description.	Total tax and cost.
32,280	Scott & Frawler—In Garvanza addition No 1, lot 4, block 31	1 05
32,295	Mrs Martha O Reavis—In Garvanza addition No 1, lot 5, block 31	1 05
22,306	Heirs of Lewis H Weller—A J Painter's subdivision, north part block P, Painter & Ball tract, lot 57, block A	2 30
33,316	W J Stewart—Thomas & Galbraith tract, subdivision block P Painter & Ball tract, lot 23	4 09
32,350	James F Newton—Main street tract, Alhambra, lot 5, block D	89
32,306	J F Forster—Harvey's subdivision of lot 32, block E, Oak Knoll tract, lot 18	97
32,332	Mrs Mary Ann Maybury—In Walteria— Lot 8, block 8 Lot 9, block 8	61 60
32,386	William B Rose—n½ of ne¼ sec 36, tp 5n r 17w, 80 acres	5 12
32,390	Bixby, Park & Oldham—160 acres, being nw¼ of sec 31, tp 1n, r 8w	10 58
32,422	Charles H Lienan—Lienan Cottage Home tract— Lot 21, block 1 Lot 21, block 1 Lot 20, block 2 Lot 21, block 2 Lot 22, block 2 Lot 23, block 2 Lot 24, block 2 Lot 25, block 2 Lot 26, block 2 Lot 27, block 2	1 05 1 05 97 97 97 97 97 97 97
32,426	John L Plummer—160 acres ne¼ of sec 23, tp 1s, r 14w 139 32-100 acres, lots 3 4 and 5 in sw¼, and lot 7 in nw¼ of sw¼ of nw¼ of sec 3 tp 1s, r 14w Plummer's subdivision of n½ of se¼ of sec 9, tp 1s, r 14w— Lot 1 Lot 2 Lot 3 Lot 4 Lot 5 Lot 6 Lot 13 Lot 14 Lot 15 Lot 16 Lot 17 Lot 18 Lot 19 Lot 20 West 198 feet lot 21 Lot 22 Lot 23 Lot 24 Lot 31 Lot 32 Lot 33 Lot 34 Lot 35 Lot 36 Electric Railway Homestead Association tract— Lot 3, block 3 Lot 4, block 8 Personal property	78 46 5 23 1 76 1 68 1 67 1 67 1 68 1 67 1 68 1 67 1 68 1 68 11 13 1 68 1 76 1 76 1 68 1 29 16 7 1 68 1 67 1 68 1 67 1 68 1 67 1 68 1 68 1 23 6 49
32,436	George Runkel—In Hyde Park— Lot 642 Lot 643	66 65
32,448	Mrs H M Bockwood—In Hyde Park, lot 300	65
32,451	Theodore C Lape—Rancho La Merced, undivided fourth interest in 50 acres known as Temple Homestead, sec 6, tp 2 s, r 11w	10 74
32,457	California Loan and Trust Company—In The Palms— Lot 4, block B McDonald tract, being 20 acres w½ lot 100 Personal property	94 5 22 2 59
32,494	Hoffman & Hanner—In Ivanhoe— Lot 4, block 12 Lot 5, block 12	78 79
32,511	F L and D S Lee—Pellissier tract— Lot 11, block C Lot 12, block C Lot 13, block C	95 95 95
32,513	Mrs B W Mills and Mrs Magdalena Jourdan—Electric Railway Homestead Association tract— Lot 26, block 32 Lot 2, block 33	1 24 1 60
32,520	Thomas A Lewis—Electric Railway Homestead Association tract, lot 18, block 32	4 91
32,525	Kunny & Thill—Electric Railway Homestead Association tract, lot 1, block 12	1 05
32,546	Mrs Rosario D de Garcia—Rubio tract— Lot 8 Lot 9	97 97
32,555	William Younger—Connor' subvision Johansen tract— Lot 85 Beaufort Bros & Hardy's subdivision lot 8, block 105, P R W & D Co subdivision in Scott tract, lot 29 Personal property	1 52 81 2 31
32,567	Mrs Barbery M Galer—Lick tract 5 acres W ½ of W ½ lot 42 Personal property	5 61 2 23
32,573	Mrs Jennie Witherspoon—Florence Station tract lot 9, block 3 Burbank lot 8, block 12 " lot 10, block 12	66 82 82
32,576	Thos McCarthy—In Ivanhoe lot 7, block 5 Lot 5, block 9	1 08 78
32,578	Heirs of Barbera A Rainey—In Bell & Macomber tract a subdivision of south part of block P in Painter & Ball tract	99
32,587	Riviera Building Co—In Rivera— North 50 feet of lot 1, block 11 North 50 feet of lot 2, block 11 North 50 feet of lot 3 block 11 North 50 feet of lot 4, block 11	58 57 13 17 58
32,589	Wm W Cheney—In Rivera— Lot 15 block 6 Lot 16, block 6 Lot 17, block 6 Lot 18, block 6 Personal property	72 10 18 73 73 3 65
32,594	Mrs Agnes M Van Slyck—In Altadena lot 7, block 25	2 29
32,606	John Rowe—In Whittier lot 18, block 20 Lot 22, block 7 Lot 23, block 7 Lot 24, block 7	1 11 1 11 1 11 1 11
32,619	Mathias G Rogers—In Lordsburg lot 25, block 61 Personal property	66 9 79
32,662	Gustav Schull—Hunter Highland View 2 acres in lot 2 Personal property	4 66 2 38
32,662	Richard G Beador—In Rosecrans lot 12, block 62 and poll tax	4 78
32,663	Wm A Bartlet—160 acres nw¼ sec 7 tp 3 s r 14 w Personal property	38 30 2 28
32,664	Carrie B Tyler—In Inglewood lot 22, block 312	76
32,667	Stockton and Chuff—In Ivanhoe lot 1, block 31 Personal property	89 2 93
32,673	Mrs M J Hawes—Thomas & Galbraith tract, a part block P Painter & Ball tract— Lot 14 Lot 22	1 10 1 10
32,677	North Congregational Church—M D Painter subdivision north 53 acres, block Q, Painter & Ball tract— Lot 8, block B Personal property	7 98 99
32,696	William A Dunbor—Alta Vista tract— beginning 50 feet from sw cor lot 43, thence east to Lake avenue, thence northwest along west line Lake avenue to northeast corner of said lot, thence westerly 73 62 100 feet, thence southerly 159 4 10 feet to place of beginning	7 28
32,697	Wood & Banbury—Alta Vista tract— Lot 8	1 69
32,707	Samuel H Drew—St John's subdivision 10 acres, north 10 acres of south 20 acres— of lot 33 In Newhall, lot 8, block 21 In Newhall, lot 11, block 21 Personal property and pol. tax	5 22 82 5 54 82 15 21
32,782	Geo Reidrick—Dodd tract— Lot 7, block 2 Personal property and poll tax	1 30 5 69
32,784	Leslie H Root—In Burbank— Lot 4, block 4 Lot 6, block 4 Lot 8, block 4	81 82 81
32,788	Jas R Boal—Carter Grove tract— Lot 59 E A Fields Occidental Heights tract, lot 2, block 14 Lot 19, block 15 Burbank, lot 6, block 19	3 70 1 04 1 03 82
32,742	Mrs Chas P Swartz—In Rosecrans— Lot 21, block 57 Lot 22, block 57 23, block 57 In Whittier, lot 17, block 5	58 57 57 1 11
32,756	Wm O Henderson—Conwell subdivision in lot 38, Lick tract, lot 25, block 2	1 11
32,771	Joseph Grebe—Day Star tract— Lot 12, block B Lot 13, block B In Clearwater, lot 1, block 4 Personal property and poll tax	73 73 71 6 07
32,778	Thos R Warren, Jr—west subdivision of Lick tract— north 2 acres of east half lot 57	2 10
32,701	John Q A Fritchey—Rancho Tajauta— about 30 acres, bounded N by Hudspeth, east by Chambers heirs, south by J A Loosing, west by B Lossing	15 86
32,809	Wm O Merithew—Cal Coop Colony, 10 acres— Lot 1, block 12 Lot 16, block 12	2 60 2 60
32,817	Mrs Fannie M Leavenworth—Humphrey's 1st addition to Boyle Heights— Lot 6, block 38 Lot 7, block 38 Lot 8, block 38 Lot 9, block 38	68 68 67 68
32818	S M Field Occidental Heights tract —east 50 feet of northeast 150 feet lot 5, block 23, and poll tax	5 02
32832	Mrs Maggie J Geller—In Rosecrans Lot 15, block N Lot 16, block N Lot 17, block N	58 57 57

No.	Name and Description.	Total tax and cost.
32842	Wm Moss—Rancho Paso de Bartolo—9 acres, bound north and west by Boyd, east by public road, south by Tom Pafrons	50 09
32857	Elfie Zie ke—Electric Railway and Homestead Association tract— Lot 23, block 1 Lot 13, block 6 Lot 3 block 12 Lot 21, block 32 Lot 25, block 19	1 05 1 23 95 1 74 87
32861	Nathan A Breen—Electric Railway and Homestead Association—lot 22, block 12	1 05
32864	Ellen M Walsh Howes tract—lot 21, block 3 D M Vale, lot 7, block 57 Personal property tax Personal property and poll tax	1 91 1 05 5 54 9 51
32866	Harvey Ferris—John Allen tract—subdivision in block J, Painter & Ball tract, south 76 feet of lot 1	99
32880	James Hankison—40 acres, southeast ¼ of se¼ sec 25, tp 1 n, r 18 w 40 acres ne¼ of ne¼ sec 36, tp 1, n r 18 w Personal property and poll tax	1 92 1 13 9 51
32899	Mary A Roe—In Inglewood, lot 25, block 215	95
32903	F M Keach & F L Jones—In Ramona, lot 4 block 16 and poll tax	4 95
32913	Mrs Theresa P de Vejar—San Jose addition rancho, 236 acres undivided interest in said rancho	18 84
32914	Heirs of Mrs Ramon Ariza—San Jose addition rancho, 105 acres undivided interest in said rancho	18 84
32915	Mrs Phillipi L de Vejar, San Jose addition rancho, 60 acres undivided interest in said rancho	10 79
32918	Harry Rebbeck—160 acres sw¼ sec 20, tp 5, n r 13 w Del Go Sher tract, lot 15, block A Personal Property	8 37 1 28 12 79
32920	Mrs Ellen D Raymond—Wm R Rowland tract, undivided ¼ interest in 525 acres in secs 15, 16, 21 & 22, bound north by San Bernardino road, east by Phillippi tract, south by E J Baldwin and west by Mensing et al, sec 22, tp 1 s, r 10 w In Ramona, lot 21, block 9 Lot 22, block 9	65 20 89 89

POLL TAX.

No.	Name and Description.	Total tax and cost.
28,149	James F Burns—Broadacres lot 1, block 12 for poll tax	4 50
28,238	Thomas B Burton—Hardin tract lot for poll tax	4 50
28,319	Wm W Dyer—Jefferson street tract lot 17, block 1 for poll tax	4 50
28,539	Geo Kreltman—Glendora lot 5, block PP for poll tax	4 50
28,890	Wm Ballard—Ellis' Colorado street subd vision Grogan tract lot 3 for poll tax	4 50
29 210	Jesus Alveres—5 acres in nw ¼ of ne ¼ sec 15 Tp 2 s r 13 w bounded by self, Reid, McDoon and Santa Fe avenue for poll tax	4 50
29,225	Jose D Machado—Ocean tract lot T for poll tax	4 50
29,300	Ez quiel Andrada—nw ¼ sec 4 Tp 5 n r 14 w for poll tax	4 50
29,565	Geo Welch—Rowcrans lot 18 block 3 for poll tax	4 50
29, 690	Walter & Cox—Hardin tract lot 19 for poll tax	4 50
29,881	Jesus Oliveras—se ¼ of se ¼ of sec 17 Tp 3 s r 13 w 2 acres bounded by Lossing O'Suna, county road and Gomez for poll tax	4 50
29,885	Pasqual O'Suna—Se ¼ of se ¼ sec 17 Tp 3 s r 13 w 1½ acres bounded by Lossing, county road and Olveres for poll tax	4 50
29,934	Wm Norrington—Central Park Front tract lot 8, block 2 for poll tax	4 50
30 246	James M Wadsworth—Burbank lot 5, block 51 for poll tax	4 50
30,442	C G Ehno d—W esenoanger tract lot 102 for poll ax	4 50
30,511	John A Willitte—6 acres e ½ of s 12 ac e- of sw ¼ of sw ¼ of sec 10 Tp 1 s r 10 w for poll tax	4 50
30,727	Thomas King—Davis addition Duarte lot 16 block 8 for poll tax	4 50
30 818	Pilar Rocha de Rodriquez—Rancho Rincon de Los Bueyes 7 acres bounded by county road, Higuera and Rahan for poll tax	4 50
30,929	Edward Banes—Nadeau Orange tract— Lot 8, block D, for poll tax	4 50
31,044	Albert M Watson—Scott's tract sw¼ of block 14 for poll tax	4 50
31,053	J J Melius—Ramona— Lot 3, block 10, for poll tax	4 50
31,081	P A O'Donnell—Rancho San Antonio— 5 acres bounded by Seventh, Yorkum and Yorita, for poll tax	4 50
31,208	Wha Tofyo—40 acres in Rancho Los Cerritos— being lot 4 in Bixby & Co's subdivision for poll tax	4 50
31,360	Henry T Hazard—Haz rd's East Side addition— lot 23 for poll tax	4 50
31,423	J H Outhwait—Edgemont subdivision of w½ of lot 18, Sierra Madre tract— Lot 8, block C, for poll tax	4 50
31816	Fred W Sherwood—Phillips tract—Lot 7, block 21, for poll tax	4 50
32060	James C Probst—Hyde Park— Lot 89, for poll tax	4 50
32243	Nicholas O Anderson — Howes tract— Lot 20, block 6 for poll tax	4 50
32315	Joseph F y—Oakdale trac.— Lot 27 for poll tax	4 50
32381	Milton G Besse—Broadacres— Lot 17, block 8 for poll tax	4 50
32675	Manuel Salcido—Buchanan & O'Neals subdivision Pasadena— N½ of lot 47 for poll tax	4 50
32,708	John T Anderson—Sw ¼ sec 2 Tp 8 n r 16 w for poll tax	4 50
32,727	Joseph Petri—¼ acre in nw corner of sw ¼ of sec 7 Tp 1 s r 13 w for poll tax	4 50
32,749	Fred J Gilmore—Puente lot 1 block 11 for poll tax	4 59
32,872	Chas F Rutan—Waverly tract lot 122 for poll tax	4 50
32 889	Ira E Smith—Mellus subdivision of Pacific Salt Works tract lot 12 block 2 for poll tax	4 20
		4 50

INDEX TO VOL. 7.

(Preceding.)

Acuña Treilan 28471
Azusa M E Church So 28512
Allen Ormanzo 28575
Anderson Mrs Bettie D 28633
Acosta Mrs Ramon 29205
Ayers Mary Heirs of 29508
Arnold Miss Feley 29771
Adam Mrs Eliz 30125
Allen Mrs Delia A 30579
Anderson Gustave 30733
Azusa Land & Water Co 31005
A O U W Lodge of San Fernando 31353
Allen Carroll V 31703
Arnold and Valentine 31837
Arguilla Mrs Dolores 32234
Ariga Mrs Ramon Heirs of 32914
Alveres Jesus 32970
Andrada Ezequil 33300
Anderson Nicholas O 34243
" Jno T 34703
Brown Edwd 28236
Ballerino Richard 28255
Betz Geo & Co 28369
Brenneman Jno A 28390
Babcock Jno M 28420
Bohannan Jno 28535
Bergez Sylvain 28553
Bremer H 28593
Brown Robt R 28598
Beck Jno R 28841
Boddy Andrew 28862
Blackman Artas J 28892
Bert Mrs Fannie S 29148
Behlow Chas A 29165
Burns Mrs Sarah C 29221
Beesemyer Louis 29268
Bean Grace Heirs of 29322
Bishop M C 29457
Bioveno Mrs E F and Julia A Spear 29527
Bixby L H S Townsend assignee 29535
Bowring Wm 29605
Bradshaw Wm G 29767
Beuit Chas 29965
Beaty and Gillelan 30039
Briener and Crosby 30177
Barton Mrs Maud 30200
Baker Mrs Isis F 31007
Bremer Henry 31039
Burdick Edwin L 31134
Brada Mrs Merrilla C 31403
Boyd Edward H 31240
Baela Jacob 31270
Butler Louis C 31295
Bicknell Jno D Trustee 31339
Bayles Annie 31459
Brown and Foster Hardware Co 31572
Bethurum Madison E 31743
Baker Wm M 31756
Bates Stanley F 31906
Barclay Mrs S C G 31907
Bishop Roland 32004
Blumer Mrs Catherine 32003
Bragg C S and G H Parsons 32143
Bowen Theo 32235
Bradshaw W G and W G Krutz 32254
Bixby Park & Oldham 32306
Beckwood Mrs H M 32448
Beadon Richd G 32554
Barlie Wm A 32603
Boal Jas R 32735
Burns Jas F 28149
Burton Thos B 28218
Ballard Wm 28300
Banes Edward 30029
Besse Milton G 32351
Corthell E L 28100
Crain M H 28592
Condwitt Henry C 28671
Cull Wm 28736
Corsor Chas 28849
Cox Jordan 29236
Cheesbrough Myron 29238
Colon jno 29275
Cain Wm W 29443
Cole Nathan Jr 29503
Carlisle Maggie 29566
Clark Mrs Alice P 29610
Camp Wm 29639
Crow H J 29643
Clubb Mont P 29653
Card Mrs Rachel 29673
Church Firman 29937
Compton A J 29986
Crosby and Brewer 30177
Crane S H 30281
Case Calvin L 30346
Cull Mrs M E 30438
Carroll Prof E P 30613
Cronch Wm N 30888
Callins Laura C 30888
Charles Henry Heirs of 30958
Case J I 31052
Campbell James C and J B Niles 31225
Corey Mrs Silota L 31270
Carlisle Sam'l B 31999
Cotler Jno 32179
Cal Loan and Trust Co 32413
Caler Mrs Barbery M 32427
Cheney Wm W 32557
Coffin Jno E 32559
Cheff and Stockton 32606
Cox Walter E 32667
Dauphine Paul 20050
Drewry Jos H 28120
Davis Jas A 28338
Diederick Jno 28547
Davis Chas Cassat 29237
Dominguez Mrs V 29439
Davis Mrs Harriet F 29529
Doty Wm H 29552
Decker Amos C 29903
Donald Susan 29925
Dodge Mary A 30783
Dolley Ignatz B 30912
Dunham Ed 31159
Dames Jos H 31057
Dunbor Wm A 31748
Drew Sam'l H 32707
Dyer Wm W 32767
Ewald Henry 28339
Emrick Roswell L 28237
Elliott Chas 29046
Elliott Wm H 29513
Elder Frank S 29930
Earl Chas N 30772
Estudillo Felicitas 30949
Enlow Benj 31304
Ehmond C G 31406
Felt C Chas 30442
Flood Abraham L 28355
Fenton Mrs Margaret 28430
Fanon Lorenzo & C N de Loranzans 28499
Fach Geo 28569
Ferlin Isabelle B 28630
Foote Chas P 29889
Fennessy James 30295
Fidler Mrs Mary J 30409
Fisher Thos B 31068
First Baptist Church of Alhambra 31166
French Chas E 31581
Forster J F 31877
Field S M 32360
Ferris Harvey 32818
Fly Jos 32866
German Ed 28315
Gaines Fannie M 28257
Goucher Mrs Nancy I 28473
Greelay Geo A 28494
Gunn Harry L 28703
Gawble Robt M 28736
Guest Sydney 28761
Gibbs Thos J 28817
Gilkinson Robt W 29411
Griffin Geo B & Eva P 29456
Gilbert Mrs A M 29554
Gilbert Mrs E W 29556
Galpin Cromwell 29557
Graves Ed F & Jno Ross 29567
Gilbert Mrs A M 29647
Gillelan & Beatty 29647
Gregory Albert 29939
Goddard O M 30488
Golden James A 30760
Glinn Mrs Bridget 30905
Geller Mrs Sarah 31495
Goodwin John A 31509
Gould Oliver P 31737
Gautzer Jos F 31819
Gregory James N 31840
Garcia Mrs Rosario D de 32250
Grebe Jos 32546
Geller Mrs Maggie J 32771
Green Nathan A 32832
Gilmore Fred J 32861
Hamer Jno N 32749
Henry Chas D 28199
Hendrickson W G 28351
Hopkins Miss Minnie I 28515
Hoeling August 28564
Henderson Jno A 28737
Hough A M 28880
Houghton Alex 29022
Heiver Emil 29078
Hall Henry C 29088
Howes David A 29155
Horton H G 29220
Howes F C Trustee 29261
Huntley Harriet Ann 29394
Hazeltine Wm 29516
Holiness Church of Garvanza 29554
Haworth Jacob F 29975
Horn Mrs Mary V 29951
Harvey Alex S 30004
" Mrs Lucy J 30004
Holmes Thos 30285
Hagar Jno 30410
Hathaway Hiram H 30694
Henning Wilbur F 30717
Hass Thos E 30775
Heitz Jos F 30794
Howard Mrs Fannie 31075
Holland Wallace N 31102
Haskell Edward M 31133
Harris Chas F 31213
Hughes W R 31337
Hyatt Mary A P 31398
Hawley and Shaw 31605
Holloway Fred E 31708
Haskell Jasper A 31813
Hong Benj F 32003
Hathaway Abraham M 32109
Hoffman and Hammer 32252
Hawes Mrs M J 32494
Henderson W O 32673
Hankison James 32750
Hazard H T 32880
Isabel Jas F 31350
Irvin Kittie C 29333
Justice Jesse Heirs of 29302
Johnson S Russell 28113
Jessup Mrs Hanna M 28562
Jorgs Mrs Zerrelda 28594
Judson Louis B 29089
Johnson Miss Leona 29240
Jocoby A 29545
Johnson Jno F 30238
Johnson Alva 31108
Jones T J 31289
Jewett Mrs Bell M 31893
Jourdan Madalina & B W Miller 32513
Jones F L & F M Keach 32693
Kelley Frances 28047
Kichline Rich'd 29105
Kettle Henry 29284
Kilgore Nathan 29683
Keyes Mrs Olive 30080
Kimble Mrs Luella M 30559
Kingsbury Hiram H 31105
Kilgore Chas H 31224
Keeler Horace C 31576
Kuhn Sarah A 31906
Keith Phipps P 32106
Krutz W G and W G Bradshaw 32254
Kennedy Wm A 32521
Kinney & F Hill 32525
Keach F M and T L Jones 32603
Kreitman Geo 28539
King Thos 30727
LaMott Marie & J S 28262
Longhrey Jos T 28476
Lorenzans C V and Lorenzo Fanor 28699
Lean J B Martinez 29003
LeBrun Mrs Jonstan 29007
Lancers Juan 29209
Leonis Miguel Heirs of 29535
Lyman Geo P and Lewis Landreth & J C Rust 29938
Lloyd Chas 30033
Longyear Heirs of Ephriam 30124
Loehr Wm 30319
Lancaster E F and Ada 30807
Lechler Mrs Abbie J 31117
Latton Harry 31143
Lee Jno H 31303
Lankershim Ro L & W Co 31409
Lyon Andrew N 31689
Ladd Mrs M A 31799
Lanterman Jacob L 31941
Lienan Chas H 32129
Lampe Theo C 32451
Lee F L & D S 32511
Lewis Thomas A 32520
Leavenworth Mrs Fannie M 32817
Mullins Jos 28401
Marsh Martin C 28332
Masters Oscar H 28479
Malone Jno H 28588
McFarland J Milton 28734
Marvin Mrs Eliz 28804
Morrill L J C and D O Miltimore 29033
McManis Jno R 29260
McCathron Martha Heirs of 29378
McCrary Sami 29391
Maclay Mrs Sarah A 29533
Martin Mrs R W 29561
Monroe Mrs Mary J 30092
Meagher Francis A 30101
Mitchell Moses 30245
Manning Thos R 30293
Mullin Chas J 30403
Mirimontez Dolores 30408
Mart Jno A 30427
Marshall Fredk H 30490
Morris Jno W 30565
McDonald Agnes S 30591
McMillan Julia C 30594
McCormick Willie B 30606
Martin Clarence S 30670
More Jno F 30679
Moore Wm N 31141
Michener Lindley T 31148
Moore Stephen W 31163
Myers F N Meredith and Sartori 31176
Madison Chas 31623
Mair J A and Chas Seyler 31745
McCormick Kate C 31845
M E Church Burbank 31991
McIntyre Wm F 32134
Miller F and E T 32155
Mayburv Mrs Mary Ann 32382
Mille Mrs B W and Mrs Madaline Jourdan 32513
McCarthy Thos 32579
Merithew Wm O 32809
Moss Wm 32842
Machado Jose D 29225
Mellus J 29585
Newhall J Otis 31053
Norton Willis A 29140
Niles Jno B 29505
Norton Samuel 30999
Niles J B and Jos Campbell 31276
Neal Chas A 32022
Newton James F 32359
North Congregational Church 32677
Norrington Wm 32677
O'Keefe Dan 29446
Orr James T 29307
O'Melveny H W 30574
Owesley S P 31704
Oliveras Jesus 29884
Osuna Pasqual 30585
O'Donnell P N 31081
Outhwaite J H 31423
Parshall Eva C 28134
Preuss Phillip 28741
Pasadena Impt Co 28849
Peterson Ed 29144
Pettier Mrs Amelia L 29469
Pacific Ry Co 29578
Harker Jno L 29988
Peterson Mrs Sisly 30000
Pico Pio 30384
Phillips Frank K 30485
Palmer Edwin T 31183
Pomona Bank Pomona 31283
Palmer H A 31290
Pickles Mathew 31643
Parsons Geo H and C S Bragg 32143
Preciado Clemente 32177
Plummer Jno L 32246
Probst James C 32660
Petrie J 32727
Quarles Mrs P B 31872
Quimby Louis F 31775
Robertson Benj C 28754
Reeder Larkin 28823
Robertson C A 29003
Renz Mary 29096
Rommell Wm 29173
Rockabrand Louis V 29233
Randolph L N 29615
Ross John and E F Graves 29648
Reiche Ferdinand M 29690
Robinson Geo 29905
Ross Wm A 29935
Rust J C Lyman and Landreth 29958
Read Mrs Clara B 30186
Riske David 30291
Riddle Martha A 30529
Royston H R 30652
Robinson Mrs Ada E 31207
Rougniat Abel J 31332
Ruiz Mrs Ramonade 31621
Rheim James 31656
Reynolds Augusta 31920
Root Sarah 32045
Reavis Mrs Martha O 32295
Rose Wm B 32386
Runkel Geo 32438
Ramey Barbara A heirs of 32578
Rivera Building Co 32587
Rogers Mathias G 32619
Riedirich Geo 32732
Root Leslie H 32734
Ritchie J Q A 32791
Roe Mary A 32890
Rebblick Harry 32918
Raymond Mrs Ellen D 32930
Rodriguez Pilar P de 30818
Rutan Chas F 32872
Sheppard Jas C 28192
Scherb Ignace 28467
Swygart Geo M Sr 28562
Stevenson Spencer C 28585
Semple Mary P 28894
Smith Geo M 28934
Stavin Erastus C 29016
Smith Mrs Meda 29118
Steel Wm R 29235
Smith Frank F 29269
States Henry T 29419
San Gabriel Valley Rapid Transit R R Co 29496
Spear Miss Julia A and Mrs E T Blovens 29527
Swift Miss Jennie 29547
Shively Henry S 29561
Smith Alfred H 29587
Stiles Henry L R 29650
Spencer Mrs Mary L 29708
Smith Mrs Martha W 29778
Sweet Henry F 29883
Shackelford Joel L 29962
Stoneman Mrs G H 30178
Shoemaker Reginald H 30184
Saulque Auguste 30510
Seuter Della A 30528
Stein Phil 30650
Sanford Geo A 30656
Stephens Leonida P 30762
Savage Thos C 30807
Steckman Harry S 30893
Slosson Mrs Harriet 30945
Stewart Geo H 31094
Sartori J F Myers and Meredith 31176
Solano Alfred 31221
Sheridan J J 31244
Stewart James 31302
Simmons Wm 31464
Seare Ambrose J 31640
Schmitt Alois 31654
Sprague Silas S 31674
Shaw and Hawley 31768
Strong Mrs Annie M 31798
Seyler Chas and J A Mair 31836
Sanchez Francisco A 31901
Scott and Frawley 32280
Stewart W J 32316
Schulz Gustave 32653
Stockton and Chuff 32697
Swartz Mrs Chas F 32742
Sherwood Fred W 31816
Saicido Manuel 32675
Smith Ira F 32889
Troyee Louise 28391
Tarble Myron F 28602
Towner John M 28719
Turner Jno F 28982
Taylor Elizabeth A 29059
Taney Wm B 29404
Tremble Chas J 29306
Thomas Mark A 29321
Townsend Stephen assignee of L H Bixby 29585
Turner Mrs Margaret 29650
Thomas Henry 29649
Turpin Eastman B 29541
Tate Thos J 30018
Turner Mrs Fannie G & Alice L 30088
Trowbridge Benj W 30434
Truesdell Dana 30670
Trainor James 31110
Talamantes Tranquillena 31144
Thomas G Roscoe 28355
Tivine Mrs Catherine 31624
Throop Josiah P 31751
Thompson Fred W 31796
Thompson Jos 31830
Taredos Severo 3.106
Thill & Kunny 32525
Tyler Harry B 32664
Tofyo Whan 31208
Urquidez Francisco 28159
Usery Wm B 30705
Van Buren Lucy E 29199
Van Slyck Mrs Agnoe M 32594
Vejar Mrs Theresa P de 32918
Vejar Mrs Phillipe L de 32915
Waltod Belle 28313
Winslow Isabelle B 28459
Wood Elmer W 28486
Wolf Jos 28908
White Wm W 28932
Wilmer Bros & Co 28301
Wade Wm P 29372
Wasman Hugo C 29583
Weber August 29518
Warner Mrs M B 29549
Witherow Wm L 29733
Weaver Moretz 237 7
Williams Mrs Cordelia 29878
" Rose E 30125
White Mrs Alice G 30226
Watkins E W 30742
Westbrook M C 30741
Weed Frances P 30877
White Mrs Ella E 30504
Watson E R 30617
Williams Alonzo H 30633
Winston Langston C 30916
Witherow Susan B 31100
Wyatt Jefferson B 31142
Wolf Geo W 31151
Willey Francis M 31231
Williams Manly D 31548
Waldron Sylvanus A 31594
Whittemora Martha A 32225
Weller Heirs of Lewis 32306
Witherspoon Jennie 32573
Wood and Banbury 3 697
Warren Thos R J 32778
Walsh Ellen M 32854
Wackenhuth Robt 32911
Welch Geo 29565
Wadsworth Jas M 30746
Willitte Jno A 30041
Watson Albert M 31044
Ybarrando Mrs Vicinta A 29641
Young Jno W 30258
Younger Wm 32 65
Yoerger Chas 32963
Zimmerman Urlah 28808
Zimmer Jas C 29216
Zielke Elise 328.7

VOLUME VIII.

COUNTRY PROPERTY.

[Continued.]

No.	Name and Description.	Total tax and cost.
32,972	Butler, Heyman and McBurney—American Colony tract, Farm lot 46 Farm lot 63	6 04 6 05
32,983	J W Swanwick—Mrs A V Slosson's first subdivision of Mission tract No 3, lot 26 block 2 Personal property and poll tax	56 7 27
32,991	E McBride—Meadow Park tract, west 14 acres of lot 9	5 35
33,004	Irvin B Jenne—Vernon Park tract— Lot 10, block 4 Lot 11, block 4 Lot 12, block 4 Personal property	8 85 97 2 64
33,010	W H Sours—2 acres in northeast corner of se¼ of nw¼ of sec 5, tp 3n, r 15w	1 73
31,017	Warren H Mace—6 acres in nw¼ sec 7 5, tp 1n, r 13w bounded on all s des by Deer Park lands	4 60
31,025	Francisco Estudillo—Puente, lot 6, block 9	81
33,028	Mary Sorabie—Puente— Lot 9, block 6 Lot 10, block 6 Lot 8, block 6	82 81 82
33,030	Mrs Josephine Vogan — Glendora— Lot 1 block DD Lot 2, block DD Lot 3, block DD	86 85 85
33,044	Charles E Towner—East Santa Monica, east 15 acres of block 37 Personal property and poll tax	19 95 17 69
33,058	Mrs Emma H Fellows—Highland Park trac — Lot 2, block 45 Lot 3 block 45	1 61 1 62
33,092	Mrs Fannie B Snitjer—Happy-Go-Lucky tract, lot A, block 4	3 25
33,104	Everett F Clifford

No.	Name and Description.	Total tax and cost.
33,692	John Youngberg, Alice M Powell and Edward Charles Powell —in Ramona—	
	Lot 28, block 56	69
	Lot 2, block 62	1 08
	Lot 4, block 62	69
33,693	San Gabriel Wine Co — In Ramona—	
	Lot 15, block 50	58
	Lot 16	58
	Lot 17	59
	Lot 18	58
	Lot 19	59
	Lot 20	58
	Lot 21	58
	Lot 22	58
	Lot 23	59
	Lot 24	58
	Lot 1, block 51	58
	Lot 2	59
	Lot 3	59
	Lot 4	58
	Lot 6	59
33,696	Unknown owner—In town of San Gabriel, undivided half interest	
	Lot 4, block 3	59
	Lot 5, block 3	58
33,697	Unknown owner—40 acres in undivided ½ of w½ of nw¼ of sec 12, tp 1n, r 12w	9 95
33,698	Unknown owner—Oak Grove subdivision of Hermitage Syndicate, 8 4-5 acres in lot 4	8 37
33,700	F M Randolph—3 acres in Hyde Park, bounded north by Pine street, east by Mountain street, south by Lake street, west by Grand street	1 20
33,704	Charles Charnock — 10 acres, being nw¼ of ne¼ of ne¼ sec 22, tp 2s, r 14w	2 86
33,705	R F Lotspeich—5 acres, being n½ of se¼ of se¼ of nw¼ sec 22, tp 2s, 14 w	1 68
	2½ acres, being sw¼ of se¼ of se¼ of se¼ sec 22, tp 2s, r 14w	1 13
	2½ acres, being n½ of s½ of nw¼ of ne¼, sec 22, tp 2s, r 14w	1 13
	5 acres, being n½ of nw¼ of nw¼ of ne¼ sec 22, tp 2s, r 14 w	1 68
	5 acres, being s½ of se¼ of se¼ of ne¼ sec 22, tp 2s, r 14w	1 68
33,705	R F Lotspeich—In Hyde Park—	
	Lot 128	66
	Lot 152	66
	Lot 179	66
	Lot 206	66
	Lot 230	66
	Lot 448	66
	Lot 159	66
	Lot 591	65
33,710	Louis Van Every—5 acres, being s½ of sw¼ of ne¼ of se¼, sec 27 2s, 14w	1 68
33,718	Ada Lindens—In Hyde Park, lot 26	65
33,728	C M Stimson—In Hyde Park tract—	
	Lot 84	66
	Lot 86	66
	Lot 87	65
33,729	George F Burton—In Hyde Park—	
	Lot 138	66
	Lot 139	65
33,732	G W Bustamente—In Hyde Park, lot 110	66
33,733	John G Patterson—In Hyde Park, lot 192	66
33,735	R H Minter—In Hyde Park, lot 178	66
33,746	J R Colburn—In Hyde Park, lot 226	66
33,749	R Conoly—In Hyde Park, lot 229	66
33,750	John Hinchell—In Hyde Park—	
	Lot 235	36
	Lot 238	65
33,751	J W Nelson—In Hyde Park—	
	Lot 242	66
	Lot 243	65
33,755	Alex Mindt—In Hyde Park, lot 260	66
33,760	Mrs Rosen Miller—In Hyde Park, lot 262	65
33,765	C M S inson—In Hyde Park—	
	Lot 297	66
	Lot 298	65
33,766	P Ritchie—In Hyde Park, lot 312	66
33,767	J M Stephens—In Hyde Park, lot 816	66
33,769	Sarah Homan—In Hyde Park, lot 223	66
33,773	William Rogers—In Hyde Park, lot 466	65
33,268	Heirs of Petrade Bojorquez—Rancho San Rafael in Julia Verdugo allotment, 2 acres, 116 feet front east side county road, 800 feet deep, bounded north by Briddle, east by Verdugo, south by Vejar, west by county road	2 77
33,291	Fred Gross—Electric Railway Homestead Association tract—Lot 25 block 16	1 97
33,774	Thomas A Lewis—In Hyde Park—	
	Lot 468	66
	Lot 467	66
	Lot 472	65
	Lot 473	66
	Lot 476	66
33,778	J R Colburn—In Hyde Park—	
	Lot 483	66
	Lot 486	66
	Lot 487	65
33,780	J P Murray—In Hyde Park, lot 492	66
33,783	D S Clark—In Hyde Park, lot 460	66
33,785	A H Burton—In Hyde Park, lot 445	66
33,786	George W Curton—In Hyde Park, lot 447	66
33,787	O Mathews—In Hyde Park, lot 455	66
33,791	Samuel Mangman — In Hyde Park—	
	Lot 418	66
	Lot 419	65
33,792	Bernard Schwartz — In Hyde Park, lot 429	66
33,794	E Torrey—In Hyde Park, lot 432	66
33,801	George Wilson — In Hyde Park—	
	Lot 385	66
	Lot 388	66
33,808	Elizabeth Grimes — In Hyde Park, lot 359	66
33,816	A A Cook—In Hyde Park—	
	Lot 347	66
	Lot 343	66
	Lot 346	65
33,823	Alexander Mindt — In Hyde Park—	
	Lot 503	66
	Lot 499	66
	Lot 498	65
33,826	California Central Railway Company—InHyde Park—	
	Lot 535	66
	Lot 536	65
	Lot 537	66
	Lot 538	65
33,827	Mary Torrent—In Hyde Park—	
	Lot 546	66
	Lot 547	66
	Lot 548	65
33,830	California Central Railway Company—In Hyde Park—	
	Lot 558	65
	Lot 559	66
33,831	Ellen Campbell—In Hyde Park, Lot 467	66
33,834	W L Boyd—In Hyde Park, lot 576	66
33,839	F M Randolph—In Hyde Park—	
	Lot 602	66
	Lot 603	66
33,840	George Bentock—In Hyde Park, lot 508	66
33,842	M McDuffee—In Hyde Park, lot 609	66
33,843	F Lewis—In Hyde Park, lot 612	66
33,847	Mrs Max Porter—In Hyde Park—	
	Lot 629	66
	Lot 632	65
33,851	J A Greygan—In Hyde Park, lot 639	66
33,853	Redondo Beach Company—In Redondo Beach—	
	Lots 1 to 14, inclusive, block 1	2 13
	Lots 37 to 45, inclusive block 1	1 53
	Lots 14 to 31, inclusive, block 1	1 58
	Lots 7 to 16, inclusive, block 150	6 27
33,854	Redondo Beach Company—Redondo Beach—	
	Lot 10, block 151	1 07
	Lot 11, block 151	1 07
	Lot 10, block 154	1 07
	Lot 11, block 154	1 06
	Lot 12, block 154	1 07
	Lot 13, block 154	1 07
	Lot 24, block 154	1 07
	Lot 25, block 154	1 07
	Lot 26 block 154	1 06
	Lot 8, block 164	1 65
	Lot 9 block 164	1 66
	Lot 13, block 168	1 65
	Lot 14, block 168	1 66
	Lots 4 to 15, inclusive, block 172	14 38
	Lots 18 to 23, inclusive, block 172	9 74
	Lots 26 to 30, inclusive, block 172	6 24
	Lot 4, block 173	1 65
	Lot 24, block 177	2 22
	Lot 25, block 177	1 66
	Lot 38, block 180	1 66
	Lot 39	2 22
	Lot 32	2 22
	Lot 33	2 22
	Lot 34	2 22
	Lot 35	2 22
	Lot 1, block 183	2 22
	Lot 2	2 22
	Lot 3	2 22
	Lot 4	2 22
	Lots 5 to 29, block 183	43 82
	Lot 1, block 184	2 22
	Lot 2	2 22
	Lot 6	2 22
	Lot 7	2 22
	Lot 8	2 22
	Lot 9	2 22
	Lots 11 to 14 and 16 to 18, inclusive, block 184	12 61
	Lot 27	2 22
	Lot 28	2 22
	Lot 24, block 191	2 22
	Lot 5, block 209	2 22
	Lot 38, block 213	2 22
	Lot 39, block 213	2 22
	Lot 40, block 213	2 22
	Lot 41, block 213	2 22
33,855	E N McDonald—In Walteria—	
	Lots 13, 14, block 14	74
	Lot 18 block 18	61
	Lot 19, b ock 18	60
	Lots 32 to 56 inclusive, block 18	3 57
	20 acres in Meadow Park tract being w½ of lot 16	7 49
	5 acres in Meadow Park tract being nw¼ of lot 32	2 22
	Lot 12 block 2	61
	Lot 13, block 2	60
	Lot 15 bl ck 2	60
	Lot 53, block 2	61
	Lot 4 block 3	60
	Lo 25, block 3	60
33,857	H R Stoorme—In Walteria, lot 20, block 13	61

No.	Name and Description.	Total tax and cost.
33,861	A R Walton—In Walteria, lot 26, block 13	61
33,863	H W Waltman—5 acres Meadow Park tract, nw¼ lot 22	2 22
33,867	Mrs E G Shugg—In Meadow Park tract, subd vision lot 33—	
	Lot 19, block 3	61
	Lot 23, block 2	61
33,868	George Jacour — In Meadow Park tract subdivision lot 34, lot 16, block 3	61
33,869	Mrs E C Shugg—In Meadow Park tract, sub division lot 30, lot 19, block 3	61
33,870	Fred Moss—In Meadow Park tract, su division lot 30—	
	Lot ¾, block 1	60
	Lot 15	60
	Lot 16	61
	Lot 19	61
	Lot 20	60
	Lot 23	60
	Lot 7, block 2	61
	Lot 8	61
	Lot 9	60
	Lot 10	61
	Lot 11	60
	Lot 18	60
	Lot 17	61
	Lot 26	61
	Lot 8, block 3	60
	Lot 21	61
	Lot 35	61
	Lot 39	61
	Lot 42	60
	Lot 43	61
	Lot 46	60
	Lot 48	61
	Lot 3, bl ck 113	61
	Lot 53	61
	Lot 54	61
	Subdivision of lot 27—	
	Lot 5	60
	Lot 9	61
	Lot 10	60
	Lot 11	61
	Lot 12	60
	Lot 15	61
	Lot 16	60
	Lot 21	61
	Lot 22	60
	Lot 23	61
	Lot 21	60
	Subdivision of lot 29—	
	Lot 20, block A	61
	Lot 15 block B	60
	Lot 16, b ock B	60
	Lot 17, block B	61
	Lot 18, b ock B	60
	Lot 19, b ock B	61
	Lot 21, block B	60
	Lot 22, block B	66
	In Meadow Park tract—	
	L t 12, block C	60
	Lot 15, block C	60
	Lot 16, block C	61
	Lot 21, block C	61
	Lot 22, block C	61
	Lot 1, block D	60
	Lot 13 block D	60
	Lot 20, block D	61
	Lot 24, b ock D	60
	Lo. 25, block D	60
	Lot 1, clock E	61
	Lot 8, block E	60
	Lot 9, block E	60
	Lot 10, block E	61
	Lot 11, block E	61
	Lot 12, block E	61
	Lot 14, block E	61
	Lot 5, block E	60
	Lot 15, bl ck E	61
	Lot 23, block E	60
	Lot 24, b ock E	60
	Lot 4, block F	61
	Lot 5, block F	61
	Lot 7, block F	60
	Lot 8, b ock F	61
	Lot 9, block F	61
	Lot 10, block F	60
	Lot 11, block F	60
	Lot 12, block F	61
	Lot 15, block F	61
	Lot 20, block F	61
33,872	Unknown owner—In Hyde Park, lot 526	66
33,873	Unknown owner—In Frederick's subdivision, lot 1	66
33,874	Unknown owner—In Frederick's subdivision lot 2	66
33,875	Unknown owner—In Frederick's subdivision, lot 3	65
33,876	Unknown owner—In Frederick's subdivision, lot 4	66
33,877	Unknown owner—In Frederick's subdivision, lot 5	65
33,878	Unknown owner—In Frederick's subdiv sion, lot 6	66
33,879	Unknown owner—In Frederick's subdiv sion lot 7	66
33,880	Unknown owner—In Frederick's subdivision, lot 8	66
33,881	Unknown owner—In Frederick's subdivis on, lot 9	65
33,882	Unknown owner—In Frederick's subdivision, lot 11	66
33,883	Unknown owner—In Fredericks's subdivision, lot 13	65
33,884	Unknown owner—In Fredericks's subdivision, lot 15	66
33,885	Unknown owner—In Fredericas's subdivision lot 17	65
33,887	C I Land Company—In Inglewood—	
	Lot 21, block 33	68
	Lot 9, block 11	68
	Lot 7, block 12	68
	Lot 2, block 2	67
	Lot 3, block 2	68
	Lot 12, block 2 2	67
	Lot 13, block 222	68
	Lot 1, block 217	76
	Lot 2, block 217	76
	Lot 1, block 247	58
	Lot 4, block 256	58
	Lot 3 block 256	58
	Lot 24, block 319	68
	Lot 15, block 311	76
	Lot 16, block 311	76
	Lot 25, block 314	76
	Lot 16 block 321	67
	Lot 17, block 321	68
	Lot 4, block 321	67
	Lot 11, block 315	66
	Lot 28, block 311	76
	Lot 29, block 311	77
	Lot 30, block 311	76
	Lot 5, block 311	76
	Lot 6, block 311	76
	Lot 7, b eck 311	76
	Lot 32, block 313	77
	Lot 3, block 313	76
	Lot 4 block 313	77
	Lot 6, block 313	76
	Lot 9, block 304	58
	Lot 21, block 305	58
	Lot 22, block 305	59
	Lot 23, block 305	58
	Lot 6, block 305	58
	In subdivision of n½ of ne¼, sec 31, tp 2s, r 14w—	
	Lot 48	77
	Lot 53	76
	Lot 58	77
	In subdivision of se¼, sec 30, tp 2s, r 14w, lot 10 97-100 acres being fractional n½ of sw¼ of se¼, sec 20, tp 2s, r 14w, lot 5	3 53
33,888	E Bennett—In Inglewood, lot 2, block 75	58
33,891	R B Slaughter—In Inglewood, lot 15, block 11	68
33,894	Freeman College of Arts—In Inglewood—	
	Lot 6, b ock 3	68
	Lot 7, block 3	68
33,895	C C Carter—In Inglewood—	
	Lot 32, b ock 16	68
	Lot 33, block 16	68
33,899	Joseph Sharmer—In Inglewood, lot 9, block 16	68
33,913	W Holmberg—In Inglewood—	
	Lot 5 block 230	68
	Lot 6, block 230	68
33,916	J B Dabney—In Inglewood—	
	Lot 21, b ock 313	77
	Lot 23, block 312	76
33,918	R T Dabney—In Inglewood—	
	Lot 14, block 257	58
	Lot 15 block 257	59
33 919	Eliza C Lee—In Inglewood—	
	Lot 14, block 245	58
	Lot 19, block 245	58
33,925	August Burr—In Inglewood, lot 15, block 319	68
33,931	Mrs N Breeder—In Inglewood, lot 5, block 321	68
33,938	C Christiansen—In Inglewood—	
	Lot 20, block 320	68
	Lot 21, block 320	68
33,945	Thomas Carster—In Inglewood, lot 31 block 324	76
33,950	L N Blood—In Inglewood, lot 25, block 312	76
33,953	Ed Silent—In Inglewood, lot 33, block 312	76
33,964	L H Houghton—In Inglewood—	
	Lot 35, block 312	76
	Lot 36, block 312	76
33,964	S A Sternes—In Inglewood, north 2 acres of lot 361, block 2	95
33,970	Anna H M ller—In subdivision of s½ of nw¼ of sec 32, tp 2s, r 14w, lot 19	77
33,973	Ballona Harbor Improvement Co—In M L Wicks addition to Port Ballona—	
	Lot 13, block 4	58
	Lot 14	59
	Lot 15	58
	Lot 8	58
	Lot 8, block 5	58
	Lot 9	58
	Lot 10	59
	Lot 11	58
	Lot 12	58
	Lot 13	58
	Lot 14	58
	Lot 15	59
	Lot 16	58
33,977	W L Muller—In M L Wicks addition to Port Ballona—	
	Lot 13, block 52	59
	Lot 16	58
	Lot 17	58
	Lot 18	58
	Lot 19	59
	Lot 20	58
	Lot 21	58
	Lot 22	58
	Lot 25	59
	Lot 24	58
	Lot 25	58
	Lot 26	58
	Lot 27	59
	Lot 28	58
33,978	W J Kessler—In M L Wicks addition to Port Ballona—	
	Lot 2, block 100	1 60
	Lot 3, block 100	1 61

No.	Name and Description.	Total tax and cost.
33,979	S Chesbro—I M L Wicks's addition to Port Ballona—	
	Lot 1, block 101	1 60
	Lot 4 block 1 1	1 61
33,980	S C Kizer—In M L Wicks's addition to Port Ballona, lot 4, block 103	1 60
33,981	W J Kesaler—In M L Wicks's addition to Port Ballona, lot 3, block 103	1 60
33,982	D M Griswold—In M L Wicks's addition to Port Ballona—	
	Lot 1, block 104	1 87
	Lot 2, block 104	1 87
33,983	L Dameron—In M L Wicks's addition to Port Ballona, lot 1, block 106	2 33
33,984	R M Kersey—In M L Wicks's addition to Port Ballona, lot 2, block 106	1 87
33,985	Don Griswold—In M L Wicks's addition to Port Ballona, lot 3, block 107	1 87
33,986	L C Kriger—In M L Wicks's addition to Port Ballona, lot 1, block 108	1 66
33,987	Richard and Welch—In M L Wicks's addition to Port Ballona, lot 2, block 108	1 60
33,988	J H Call—In M L Wicks's addition to Port Ballona, lot 1, block 109	1 87
33,989	Don Griswold In M L Wicks's addition to Port Ballona—	
	Lot 1, block 111	1 87
	Lot 2, block 111	1 87
	Lot 1, block 113	77
	Lot 3, bl ck 113	1 87
33,992	P T Ruckins—In Mills & Wicks subdivision, sec 8, 3s 14w lot 62	5 27
33,997	Henry B Treat—In Ocean, 302 acres, being fractional w½ of sec 11, 3s 15w	32 00
	In Ocean 51 acres, being frac e½ of ne¼ sec 10, 3s 15w	4 44
34,005	O H Byram—160 acres, being w½ of w½ sec 12 3s 14w	38 30
34,008	L D Bell—In Hunt's subdivision of e½ of sec 12, 3s 15w, 10 acres w½ lot 9	2 86
34,009	Mrs S Rosenorans—20 acres in e½ of se¼ of nw¼ sec 24, 3s 14w	13 10
34,010	G S Crawford & T R McCreery—In Rancho San Pedro McDonald tract, 40 acres, lot 23	9 95
34,012	A J Carson—Rancho an Pedro, McDonald tract, 10 acres, being nw¼ lot 16	2 86
34,019	H J Payne Rancho San Pedro, McDonald tract—	
	40 acres, being ot 53	9 95
	40 acr s, being lot 57	9 95
34,020	S H Weller—Rancho San Pedro, McDonald tract, 10 acres, being sw¼ of ot 61	2 86
34,021	California Loan and Trust Company—Rancho San Pedro, McDonald tract, 10 acres, being se¼ of lot 61	2 86
34,029	Alonzo Stickney — Rancho San Pedro, McDo ald tract, 20 acres, being n½ of lot 74	5 27
34,031	C J Richards—Rancho San Pedro, McDonald tract, 5 acres, being west half of southeast quarter, lot 74	1 68
	5 acres, being e¼ of sw¼, lot 74	1 67
34 034	Mrs C M Rumford—Rancho San Pedro, McDonald tract, 5 acres, being n½ of ne¼ lot 83	1 67
34 035	W E Welch—Rancho San Pedro, McDonald tract, 5 acres, being e½ of ne¼, lot 83	1 68
34,037	E N McD nald—Rancho San Pedro, McDonald tract, 10 acres, being n½ of lot 99	2 87
	5 acres, being sw¼ of lot 90	1 73
34 039	W A Bartley—Rancho San Pedro, McD nald tract, 30 acres, being ot 99	7 58
34,040	Union Loan and Trust Company —Rancho San Pedro, McDonald tract, 15 acres, being e½ of lot 100	4 04
34,042	B C White—Rancho San Pedro, McDonald tract, 15 acres, being n½ of lot 102	4 04
34,044	E L Taney—Rancho San Pedro, McDonald tract—	
	20 acres, being e½ of lot 105	5 22
	10 acres, being se¼ of lot 105	2 87
34,046	G F Conant—Rancho San Pedro, McDonald tract—	
	20 acres, being e½ of lot 106	5 13
	35 acres, being e½ of lot 107	9 00
	35 acres, being e½ of lot 108	9 01
34,048	E S Miller—Rancho San Pedro, Broadacres, lot 4 block 1	57
34,051	Mrs W Taney—Rancho San Pedro, Broadacres, lot 11, block 1	57
34,032	C S Bragg—Rancho San Pedro, Broadacres—	
	Lot 13, block 1	57
	Lot 2 block 2	57
	Lot 3, block 2	58
	Lot 4, block 2	57
	Lot 5, block 2	57
	Lot 13, block 2	57
	Lot 4, block 3	57
	Lot 6 block 3	58
	Lot 17, block 3	57
	Lot 20, block 3	57
	Lot 2, block 4	57
	Lot 1, block 5	58
	Lot 8, block 5	58
	Lot 9 block 5	58
	Lot 16, b ock 7	58
	Lot 18, block 10	58
	Lot 15 block 11	58
	Lot 13, block 10	58
	Lot 16 b ock 12	58
	Lot 7, block 12	58
	Lot 6, block 14	57
34,059	Charles Varney—Rancho San Pedro, Broadacres, lot 2 block 3	57
34 060	Elizabeth Shattuck—Rancho San Pedro, Broadacres, lot 4, block 3	58
34,061	Fannie Chamberlain — Rancho San Pedro, Broadacres, lot 5, block 3	57
34,062	S McCoy—Rancho San Pedro, Broadacr s, lot 14, block 3	57
34,063	F B Alderson—Rancho San Pedro, Broadacres, lot 15, block 3	58
34 064	D M Pierce — Ro San Pedro, Broadacres, lot 19, block 3	57
34,068	Fannie Chamberlain—Ro San Pedro, Broadacres, lot 24 block 3	57
34,069	R M Russell — Ro San Pedro, Broadacres—	
	Lot 6 block 4	58
	Lot 7, block 4	57
34,071	Charles Conden—Ro San Pedro, Broadacres, lot 3 block 5	57
34,074	William Shie d—Ro San Pedro, Broadacres, lot 20, block 5	58
34,076	C M Sunday — Ro San Pedro, Broadacres, lot 7, block 6	57
34,081	Mrs C Tobias—Ro San Pedro, Broadacres, lot 19, block 6	57
34,082	J E Sutton—Rancho San Pedro, Broadacres, lot 2, block 7	57
34,083	M Kleinber's—Rancho San Pedro, Broadacres, lot 21, block 6	57
34 084	J G Ernst—Rancho San Pedro, Broadacres, lot 11, block 7	58
34,092	W H sh e d—Rancho San Pedro, Broadacres, lot 15, block 7	57
34,094	C H Wilder—Rancho San Pedro, Broadacres, lot 22, block 7	57
34 099	Mrs W Brown—Rancho San Pedro, Broadacres, lot 14 block 8	57
34,101	C R Tripp—Rancho San Pedro, Broadacres, lot 16, block 8	57
34,104	J A Sumner—Rancho San Pedro, Broadacre's, lot 1 block 9	57
34,106	J M Eddy—Rancho San Pedro, Broadacre's, lot 14, block 9	57
34,107	Frank McCoye—Rancho San Pedro, Broadacre's—	
	Lot 21, block 9	58
	Lot 22, block 9	57
34,108	D B and B A Ryne—Rancho San Pedro Broadacre's—	
	Lot 2 b ock 10	58
	Lot 3, block 10	57
	Lot 4 block 10	57
	Lot 5, b ock 10	58
34,109	M Richardson—Rancho San Pedro, Broadacre's—	
	Lot 9, block 10	57
	Lot 10, b ock 10	57
34,111	C Conder—Rancho San Pedro, Broadacre's, lot 16 block 10	57
34,113	J W Merrid—Rancho San Pedro, Broadacre's, lot 6, block 10	57
34,115	F M McCoy—Rancho San Pedro, Broadacres, lot 7 block 11	57
34 124	John A Burns — Rancho San Pedro, Broadacres, lot 10, block 13	57
34,131	H Bloom—Rancho San Pedro, Broadacres, lot 20, block 14	58
34,132	W W Varney — Rancho San Pedro, Broadacres—	
	Lot 22, block 14	57
	Lot 23, block 14	57
	Lot 7, block 16	58
	Lot 8, block 16	57
34,134	John Mattai—Rancho San Pedro, Broadacres, lot 9, block 15	57
34,135	L Miles—Rancho San Pedro, Broadacres, lot 12 block 15	58
34 137	J Reimers—Rancho San Pedro, Broadacres, lot 19 block 15	57
34,138	J W Eddy—Rancho San Pedro, Broadacre's lot 20, block 15	58
34,139	Mrs Ida Warren—Rancho San Pedro Broadacre's—	
	Lot 21, block 15	58
	Lot 22, block 15	57
34,140	S A Mathason—Rancho San Pedro, Broadacre's lot 2, block 16	57
34,151	Fannie Miller—Rancho San Pedro, Broadacre's lot 12, block 17	73
34,163	Mary A Fishman — Subdivision lot 92, McDonald tract, lot 1, blo k 2	57
34,165	Thomas Woods—Subdivision lot 92 McDonald tract, lot 5, block 2	57
34,171	E A Hopkins—Subdivision lot 2, McDonald tract, lot 13, block 2	57
34,172	W A Hopkins—Subdivision lot 72, McDonald tract, lot 14, block 2	57
34,187	Frank McCoye—In McCoye's addition to Broadacres—	
	Lot 6, block 20	57
	Lot 5	58
	Lot 18	57
	Lot 5, block 21	57
	Lot 11	58
	Lot 16	58
	Lot 22, block 22	57
	Lot 23	58
	Lot 2, block 23	57
	Lot 2	57
	Lot 7	58
	Lot 8	57
	Lot 9	57
	Lot 10	57
	Lot 11	58
	Lot 12	57
	Lot 3, block 23	57
	Lot 4	57
	Lot 5	57

No.	Name and Description.	Total tax and cost.
	Lot 6	57
	Lot 7	58
	Lot 8	57
	Lot 9	57
	Lot 10	58
	Lot 17	57
	Lot 18	57
	Lot 19	58
	Lot 20	57
	Lot 21	57
	Lot 22	58
	Lot 23	57
	Lot 24	57
	Lot 1, block 6	58
	Lot 2	57
	Lot 3	58
	Lot 4	58
	Lot 17 block 26	57
	Lot 1 block 27	58
	Lot 17, block 27	57
34,188	F W Swaine—In McCoye's addition to Broadacres—	
	Lot 10, block 20	58
	Lot 11	57
34,189	George Biggin—In McCoye's addition to Broadacres, lot 9, block 20	57
34,190	Adam Manger—In McCoye's addition to Broadacres—	
	Lot 12, block 20	58
	Lot 13	57
34,191	Fred Mart—In McCoye's addition to Broadacres, lot 14, block 20	57
34,192	George Wood—In McCoye's addition to Broadacres, lot 16, block 20	58
34,197	Fred Trengle—In McCoye's addition to Broadacres—	
	Lot 7, block 21	57
	Lot 8, block 21	58
34,200	W J B Stacey—In McCoye's addition to Broadacres, lot 19, block 22	57
34,205	F E Lehman—In McCoye's addition to Broadacres, lot 4, block 22	57
34,207	N P Blair—In McCoye's addition to Broadacres, lot 7, block 22	58
34,209	Mrs H Warner—In McCoye's addition to Broadacres—	
	Lot 9, block 22	57
	Lot 10, block 22	57
34,210	Mrs T Inkie—In McCoye's addition to Broadacres, lot 11, block 22	58
	Lot 12, block 22	57
34,213	R G Ayer—In McCoye's addition to Broadacres, lot 17, block 22	59
34,214	F Baker—In McCoye's addition to Broadacres, lot 19 block 22	57
34,216	D H Bowman—In McCoye's addit on to Broadacres, lot 6, block 23	57
	Lot 7, block 23	58
34,217	W J Bovis—In McCoye's addition to Broadacres, lot 1, block 23	57
34,219	O H Wilselm—In McCoye's addition to Broadacres, lot 12, block 23	57
34,222	A H Bishop—In McCoye's addition to Broadacres, lot 16, block 23	58
34,225	T Baker—McCoye's addition to Broadacres, lot 24, block 26	57
34,227	Joseph Maloney—McCoye's addition to Broadacres—	
	Lot 8, block 27	58
	Lot 9, block 27	57
34,228	Stella Wright—McCoye's addition to Broadacres, lot 12, block 27	57
34,229	Dora Herbert—McCoye's addition to Broadacres, lot 13, block 27	58
34,232	H P Raney—McCoye's addition to Broadacres, lot 18 block 27	57
34,234	Emma Hammel—McCoye's addition to Broadacres—	
	Lot 22, block 27	57
	Lot 23, block 27	58
34,236	Union Loan and Trust Company—McCoye's addition to Broadacres—	
	Lot 1, block 36	57
	Lot 2, block 36	57
	Lot 3, block 36	58
	Lot 4 block 36	57
	Lot 5, block 36	57
	Lot 6, block 36	57
	Lot 7, block 36	57
	Lot 8, block 36	57
	Lot 9, block 36	58
	Lot 10, block 36	57
	Lo 11, block 36	57
	Lot 12, block 36	57
34,237	Will am S Brown—McCoye's addition to Broadacres—	
	Lot 1, block 37	57
	Lot 2, b ock 37	57
	Lot 3, block 37	57
	Lot 4, block 37	57
	Lot 5, block 37	57
	Lot 6, block 37	57
	Lot 7, block 37	57
	Lot 8, block 37	57
	Lot 9, b ock 37	57
	Lot 10, block 37	57
	Lot 11	57
	Lot 12	57
	Lot 13	57
	Lot 14	57
	Lot 15	57
	Lot 16	57
	Lot 17	57
	Lot 18	57
	Lot 19	57
	Lot 20	57
	Lot 21	57
	Lot 22	57
	Lot 23	57

No.	Name and Description.	Total tax and cost.
	In Avalon, lot 3, block 5	2 14
	Personal property	9 85
24,719	Samuel B Hunt—Ivanhoe—	
	lot 7, block 1	89
	lot 8	89
	lot 1, block 2	89
	lot 2	89
	lot 3	89
	lot 4	89
	lot 5	89
	lot 6	78
	lot 7	78
	lot 8	78
	lot 9	89
	lot 12	1 28
	lot 14	1 28
	lot 15	1 46
	lot 16	1 46
	lot 19	1 17
	lot 22	1 17
	lot 25	89
	lot 30	89
	lot 32	89
	lot 33	89
	lot 34	89
	lot 35	89
	lot 36	89
	lot 39	89
	lot 43	89
	lot 45	88
	lot 46	89
	lot 47	89
	lot 50	89
	lot 51	89
	lot 54	89
	lot 55	89
	lot 59	78
	lot 4, block 3	89
	lot 14	108
	lot 17	108
	lot 18	108
	lot 21	1 08
	lot 22	1 07
	lot 23	1 08
	lot 38	89
	lot 41	89
	lot 42	89
	lot 44	89
	lot 45	89
	lot 46	89
	lot 47	89
	lot 48	89
	lot 49	89
	lot 51	89
	lot 9, block 4	1 17
	lot 10	1 17
	lot 11	1 17
	lot 12	1 17
	lot 13	1 17
	lot 15	89
	lot 16	89
	lot 8, block 5	78
	lot 9	78
	lot 13	78
	lot 14	78
	lot 8, block 6	78
	lot 10	79
	lot 11	78
	lot 12	78
	lot 18	78
	lot 14	78
	lot 19	78
	lot 20	78
	lot 22	78
	lot 23	78
	lot 24	78
	lot 25	78
	lot 26	78
	lot 27	78
	lot 2, block 7	78
	lot 3	78
	lot 4	78
	lot 5	78
	lot 6	78
	lot 8	78
	lot 9	78
	lot 10	78
	lot 11	89
	lot 12	89
	lot 13	78
	lot 14	78
	lot 15	78
	lot 16	78
	lot 17	78
	lot 18	78
	lot 2, block 8	78
	lot 3	78
	lot 4	78
	lot 5	78
	lot 6	79
	lot 7	78
	lot 8	78
	lot 9	78
	lot 2, block 9	78
	lot 9	78
	lot 10	78
	lot 11	79
	lot 12	78
	lot 13	79
	lot 14	78
	lot 15	78
	lot 16	78
	lot 17	78
	lot 18	78
	lot 19	89
	lot 20	89
	lot 21	89
	lot 22	89
	lot 23	89
	lot 24	89
	lot 5, block 10	78
	lot 6	78
	lot 7	79
	lot 11	79
	lot 12	79
	lot 13	79
	lot 14	79
	lot 15	79
	lot 16	89
	lot 17	89
	lot 18	89
	lot 19	89
	lot 20	89
	lot 21	89
	lot 22	89
	lot 30	89
	lot 31	89
	lot 32	89
	lot 33	89
	lot 34	89
	lot 35	89
	lot 34	89
	lot 6, block 11	78
	lot 8	78
	lot 9	78
	lot 10	78
	lot 11	78
	lot 12	78
	lot 13	78
	lot 14	78
	lot 15	78
	lot 16	78
	lot 17	78
	lot 18	78
	lot 19	78
	lot 20	78
	lot 21	78
	lot 22	78
	lot 23	78
	lot 24	78
	lot 25	80
	lot 26	78
	lot 27	78
	lot 28	78
	lot 29	78
	lot 30	89
	lot 11, block 25	78
	lot 12	78
	lot 13	78
	lot 14	78
	lot 15	78
	lot 16	78
	lot 17	78
	lot 18	78
	lot 19	78
	lot 20	78
	lot 21	78
	lot 22	78
	lot 2, block 13	78
	lot 3	78
	lot 4	78
	lot 5	78
	lot 6	78
	lot 7	78
	lot 8	78
	lot 9	78
	lot 10	78
	lot 11	97
	lot 1, block 27	89
	lot 3	89
	lot 11	89
	lot 23	89
	lot 26	89
	lot 3, block 30	89
	lot 33	78
	lot 34	78
	lot 35	78
	lot 16, block 31	1 46
	lot 17	1 46
	lot 18	1 46
	lot 19	1 47
	lot 20	1 46
	lot 21	3 89
	lot 22	3 89
	lot 23	3 89
	lot 2, block 32	78
	lot 3	78
	lot 4	78
	lot 6	78
	lot 8	78
	lot 9	78
	lot 10	78
	lot 11	78
	lot 12	78
	lot 13	78
	lot 15	78
	lot 16	78
	lot 17	78
	lot 18	78
	lot 19	78
	lot 20	78
	lot 21	78
	lot 22	78
	lot 23	78
	lot 24	1 08
	lot 25	78
	lot 26	78
	lot 27	78
	lot 28	78
	lot 29	78
	lot 30	78
	lot 31	78
	lot 32	78
	lot 33	78
	lot 34	78
	lot 35	78
	lot 36	78
	lot 37	78
	lot 38	78
	lot 39	78
	lot 40	78
	lot 42	78
	lot 43	78
	lot 44	78
	lot 45	78
	lot 46	78
	lot 47	78
	lot 48	78
	lot 49	78
	lot 51	1 47
	lot 51	78
	lot 52	78
	lot 53	78
	lot 54	78
	lot 55	78
	lot 5	78
	lot 57	78
	lot 58	78
	lot 9	78
	lot 60	78

No.	Name and Description.	Total tax and cost.
	lot 61	78
	lot 62	78
	lot 63	89
	lot 64	78
	lot 65	78
	lot 66	78
	lot 67	78
	lot 68	78
	lot 69	78
	lot 70	79
	lot 71	78
	lot 72	78
	lot 73	78
	lot 74	78
	lot 75	89
	lot 76	78
	lot 77	78
	lot 78	78
	lot 3, block 17	78
	lot 4	78
	lot 5	78
	lot 19	78
	lot 22, block 18	89
	lot 8	89
	lot 9	89
	lot 10	89
	lot 11	89
	lot 12	89
	lot 14	89
	lot 17	89
	lot 18	78
	lot 20	78
	lot 21	89
	lot 22	77
	lot 23	78
	lot 24	78
	lot 26	78
	lot 27	78
	lot 33	78
	lot 34	78
	lot 18, block 20	89
	lot 21	89
	lot 23	89
	lot 13	89
	lot 24	89
	lot 25	89
	lot 26	89
	lot 27	89
	lot 28	89
	lot 10, block 21	97
	lot 11	97
	lot 12	97
	lot 5, block 22	89
	lot 6	89
	lot 7	89
	lot 8	89
	lot 9	89
	lot 10	89
	lot 11	89
	lot 12	89
	lot 1, block 23	78
	lot 2	79
	lot 3	79
	lot 4	79
	lot 5	78
	lot 6	78
	lot 7	79
	lot 8	78
	lot 9	78
	lot 10	78
	lot 11	78
	lot 12	78
	lot 13	78
	lot 14	78
	lot 15	78
	lot 16	78
	lot 17	78
	lot 18	78
	lot 19	78
	lot 20	78
	lot 21	78
	lot 22	78
	lot 23	78
	lot 24	78
	lot 25	80
	lot 26	78
	lot 27	78
	lot 28	78
	lot 29	78
	lot 11, block 25	78
	lot 12	78
	lot 13	78
	lot 14	78
	lot 15	78
	lot 16	78
	lot 17	78
	lot 18	78
	lot 19	78
	lot 20	78
	lot 21	78
	lot 22	78
	lot 23	78
	lot 24	78
	lot 25	78
	lot 26	78
	lot 27	78
	lot 28	78
	lot 29	78
34,721	Victoria Silves—20 acres, bounded north by mountains, east by San Gabriel river, south by White Crocus claim, west by Angelina claim, being in se¼, sec 12, 1n, 10w	19 98
	Personal property	38 30
34,723	Alfred Lamonie—In subdivision of part of lot 66 of west subdivision of Lick tract, lot 1	89
34,727	Solomon Lamonie—In subdivision of part of lot 66, of Lick tract, lot 12	89
34,739	John Drew—Carson tract, a subdivision of part of Grogan tract, lot 48	90
34,740½	S W Osterhout and W Barnhart—In Riggin Bros subdivision of part of Grogan tract, lot 26, block A	90
34,741	William B LaDow—In Riggin Bros subdivision of part of Grogan tract, lot 29, block A	2 39
34,743	C M Golden—In Riggin Bros subdivision of part of Grogan tract, lot 23, block B	90
34,758	Samuel D Trask—In Farris & Hyman's subdivision of lots 21 and 22, lands of Mutual Orchard Company, lot 18	2 69
34,759	A W Brigham—In Stevenson & Rhodes's subdivision of lots 12, 13 and 14, lands of Mutual Orchard Company—	
	lot 2 block 1	1 50
	lot 3, block 1	1 50
34,760	Herman Jaeger—In Stevenson & Rhodes's subdivision of lots 12, 13 and 14 lands of Mutual Orchard Company, lot 4 block 1	1 50
34,772	Frederick W Bachin—In Kendall & Gidding's subdivision of lots 23 and 24, lands of Mutual Orchard Company—	
	Lot 9	2 49
	Lot 10	2 50
	Lot 11	2 49
	Lot 12	2 50
34,782	Mrs Helen M Beach—In Hayes & Furst's subdivision in Grogan tract—	
	Lot 28	1 19
	Lot 29	1 30
34,787	Samuel J Swartwout and Isaac N Sears—In Pasadena Highland tract, block 30	12 87
34,789	Mrs E A Foote—In Rosetta Heights, a subdivision of part of Grogan tract—	
	Lot 59	79
	Lot 60	78
34,794	Veritus B Roberts—In Columbia tract, in block S, Painter & Ball tract, lot 8	2 19
34,798	W A Ray—In the Douglas tract, in block R, Painter & Ball tract, lot 6	1 10
34,801	Arthur Bird—In Andrews & Linville's subdivision, in block R, Painter & Ball tract, lot 15	1 19
34,802	Mary J Hathaway—In M D Painter's subdivision, north 83 acres of block Q, Painter & Ball tract, lot 3, block B	1 99
31,804	A C Collins—In M D Painter's subdivision of north 83 acres of block Q Painter & Ball tract, lot 3, block E	1 79
34,805	D C Pierson—In M D Painter's subdivision of north 83 acres of block Q, Painter & Ball tract, lot 11, block E	1 50
34,808	Joseph Hunter—In Clifton tract subdivision of lots 17 and 18, block A, San Pasqual tract, lot 49	99
34,811	Joseph Hunter—In Clifton tract subdivision of lots 17 and 18, block A, San Pasqual tract, lot 64	80
34,813	Albert Stetson—In A J Painter's subdivision of north part of block P, Painter & Ball tract, lot 34, block A	1 39
31,817	Samuel R Herren—In A J Painter's subdivision of north part of block P, Painter & Ball tract, lot 47, block A	1 49
34,823	Nina J Johnson—In A J Painter's subdivision of north part block P, Painter & Ball	

No.	Name and Description.	Total tax and cost.
	lot 81	78
	lot 82	79
	lot 83	78
	lot 84	78
	lot 85	79
	lot 86	79
	lot 87	78
	lot 88	79
	lot 89	78
	lot 90	78
	lot 91	79
	lot 92	78
	lot 93	79
	lot 94	79
	lot 95	78
	lot 96	79
	lot 133	1 17
	lot 1, block 33	89
	lot 2	89
	lot 2, block 34	78
	lot 3	78
	lot 4	78
	lot 5	78
	lot 6	78
	lot 7	79
	lot 8	79
	lot 9	79
	lot 10	79
	lot 11	78
	lot 12	78
	lot 13	78
	lot 14	78
	lot 15	78
	lot 16	78
	lot 17	78
	lot 18	78
	lot 19	78
	lot 20	78
	lot 21	78
	lot 22	78
	lot 23	78
	lot 24	78
	lot 25	78
	lot 26	78
	lot 27	78
	lot 28	78
	lot 29	78
	lot 30	98
	lot 31	98
	lot 32	98
	lot 33	98
	lot 1, block 36	78
	lot 2	78
	lot 3	78
	lot 4	78
	lot 5	78
	lot 6	78
	lot 7	78
	lot 8	78
	lot 9	78
	lot 10	78
	lot 11	78
	lot 12	78
	lot 13	78
	lot 14	78
	lot 15	78
	lot 16	78
	lot 17	78
	lot 18	78
	lot 19	78
	lot 20	78
	lot 21	78
	lot 22	78
	lot 23	78
	lot 24	78
	lot 25	78
	lot 26	78
	lot 27	78
	lot 28	78
	lot 29	78
34,827	Victoria Silves—20 acres, bounded north by mountains, east by San Gabriel river, south by White Crocus claim, west by Angelina claim, being in se¼, sec 12, 1n, 10w	19 98
	Personal property	38 30
34,828	Alfred Lamonie—In subdivision of part of lot 66 of west subdivision of Lick tract, lot 1	89
34,832	Solomon Lamonie—In subdivision of part of lot 66, of Lick tract, lot 12	89
34,839	John Drew—Carson tract, a subdivision of part of Grogan tract, lot 48	90
34,840½	S W Osterhout and W Barnhart—In Riggin Bros subdivision of part of Grogan tract, lot 26, block A	90
34,841	William B LaDow—In Riggin Bros subdivision of part of Grogan tract, lot 29, block A	2 39
34,843	C M Golden—In Riggin Bros subdivision of part of Grogan tract, lot 23, block B	90
34,858	Samuel D Trask—In Farris & Hyman's subdivision of lots 21 and 22, lands of Mutual Orchard Company, lot 18	2 69
34,859	A W Brigham—In Stevenson & Rhodes's subdivision of lots 12, 13 and 14, lands of Mutual Orchard Company—	
	lot 2 block 1	1 50
	lot 3, block 1	1 50
34,860	Herman Jaeger—In Stevenson & Rhodes's subdivision of lots 12, 13 and 14 lands of Mutual Orchard Company, lot 4 block 1	1 50
34,872	Frederick W Bachin—In Kendall & Gidding's subdivision of lots 23 and 24, lands of Mutual Orchard Company—	
	Lot 9	2 49
	Lot 10	2 50
	Lot 11	2 49
	Lot 12	2 50
34,882	Mrs Helen M Beach—In Hayes & Furst's subdivision in Grogan tract—	
	Lot 28	1 19
	Lot 29	1 30
34,887	Samuel J Swartwout and Isaac N Sears—In Pasadena Highland tract, block 30	12 87
34,889	Mrs E A Foote—In Rosetta Heights, a subdivision of part of Grogan tract—	
	Lot 59	79
	Lot 60	78
34,894	Veritus B Roberts—In Columbia tract, in block S, Painter & Ball tract, lot 8	2 19
34,898	W A Ray—In the Douglas tract, in block R, Painter & Ball tract, lot 6	1 10
34,901	Arthur Bird—In Andrews & Linville's subdivision, in block R, Painter & Ball tract, lot 15	1 19
34,902	Mary J Hathaway—In M D Painter's subdivision, north 83 acres of block Q, Painter & Ball tract, lot 3, block B	1 99
31,904	A C Collins—In M D Painter's subdivision of north 83 acres of block Q Painter & Ball tract, lot 3, block E	1 79
34,905	D C Pierson—In M D Painter's subdivision of north 83 acres of block Q, Painter & Ball tract, lot 11, block E	1 50
34,908	Joseph Hunter—In Clifton tract subdivision of lots 17 and 18, block A, San Pasqual tract, lot 49	99
34,911	Joseph Hunter—In Clifton tract subdivision of lots 17 and 18, block A, San Pasqual tract, lot 64	80
34,913	Albert Stetson—In A J Painter's subdivision of north part of block P, Painter & Ball tract, lot 34, block A	1 39
31,917	Samuel R Herren—In A J Painter's subdivision of north part of block P, Painter & Ball tract, lot 47, block A	1 49
34,923	Nina J Johnson—In A J Painter's subdivision of north part block P, Painter & Ball	

No.	Name and Description	Total tax and cost.
	tract, part of lot 68, block A, beginning at southeast corner of lot 68, thence north 44 35-100 feet to Dakota street, thence northwesterly along Dakota st to land of Haywari, thence south 63 21 100 feet to south line of lot 68, thence east 130 feet to place of beginning	90
34,831	G Roscoe Thomas—In Thomas & Gaibraith's tract in block P, Painter & Ball tract, lot 41	90
34,835	Samuel Banker—In Thomas & Galbraith tract in block P, Painter & Ball tract—	
	Lot 38	99
	Lot 28	1 10
	Lot 30	3 49
34,838	C R Brooks and G W Buttner—In Brooks & Buttner's sub of lot 3 of B O Clark's subdivision of lot 20, block A, San Pasqual tract—	
	lot 6	80
	lot 8	79
34,841	James George—In Brooks & Buttner's subdivision of lot 3 of B O Clark's subdivision of lot 20, block A, San Pasqual tract, lot 20	79
34,842	Martha J and George D Willis—In I A & G D Willis's subdivision of lot 21, block A, San Pasqual tract—	
	Lot 3	1 10
	Lot 4	99
	Lot 9	90
	Lot 13	90
	Lot 19	90
	Lot 20	90
	Lot 21	90
	Lot 25	90
	Lot 29	80
	Lot 30	79
	Lot 31	79
34,844	Florence E Beers—In I A & G D Willis's subdivision of lot 21, block A, San Pasqual tract, lot 15	90
34,848	First German Baptist Church—In Oakdale tract, subdivision of lot 16, block A, San Pasqual tract, lot 6	1 99
34,852	H Hillier—In H Hillier's subdivision of part of lot 2, block A, San Pasqual tract, lot 8	70
34,853	John Collins—In H Hillier's subdivision of part of lot 2, block A, San Pasqual tract, lot 7	70
34,855	James G Simpson and Sam Stewart—In H Hillier's subdivision of part lot 2, block A, San Pasqual tract, lot 3	1 19
34,856	Mary E D Gifford—In Mary E D Gifford's subdivision of lot 4, block A, San Pasqual tract—	
	lot 2	79
	lot 3	80
	lot 13	80
	lot 14	80
34,860	Stephen Townsend—In replat of T Banbury's subdivision of lot 3, block A San Pasqual tract, except a parcel in northeast corner, described as follows: Beginning at northeast corner of said lot 3, thence southerly 100 feet, thence northwesterly 175 feet, thence northerly 100 feet, thence easterly 175 feet to point of beginning	6 48
34,861	Pasadena Lake Vineyard Land and Water Company—In replat of T Danbury's subdivision of lot 3, block A, San Pasqual tract, lot 1	1 00
34,862	Mrs Minnie Colburn—In Smith James and James A Gafford's subdivision of part of block P Painter & Ball tract, lot 10	1 39
34,865	N T Blair—In Smith James and James A Gafford's subdivision of part of block P, Painter & Ball tract, lot 30	4 58
34,868	Elizabeth Easley—In Bell and Macomber tract, in block P Painter & Ball tract, undivided ½ in lot 12	90
34,871	Lewis T Pierce—In Bell & Macomber tract, in block P, Painter & Ball tract, lot 31	1 19
34,872	Louis Plogsterth—In Bell & Macomber tract, in block P Painter & Ball tract, lot 23	1 30
34,873	J H Painter—In Bell & Macomber tract, in block P, Painter & Ball tract, lot 31	1 10
34,879	James G Simpson—In Benedict & Son's subdivision of south 10 acres of block P, Painter & Ball tract, lot 28	5 18
34,880	Thomas B Simpson—In Benedict and Sons subdivision of south 10 acres of block P, Painter & Ball tract, lot 31	8 87
34,882	Clara B Hadley—In H C Lewis's subdivision of part of block Q of Painter & Ball tract lot 2	9 33
34,883½	Mrs Rachael J Henry—In H C Lewis's subdivision of part of block Q of Painter & Ball tract—	
	lot 3	1 69
	lot 4	1 69
	lot 5	1 69
34,886	Fred W Chase—In Michener & Curtis's subdivision of part of block Q, Painter & Ball tract—	
	lot 15	1 50
	lot 16	1 50
34,889	Charlotte Howell and F P Hoy—In Mrs C Howell and F P Hoy's subdivision of part of block Q, Painter and Ball tract—	
	lot 3	1 50
	lot 17	1 50
	lot 18	1 50
34,895	Orrin A Ward—In G W Barnhart's subdivision in block S, Painter & Ball tract, north 52 feet, lot 18	1 10
34,898	W G Thompson—In N R Hooper & Bro's subdivision of part of Grogan tract, lot 33	80
34,904	Bert A Tyler—In Wright & Johnson's subdivision of part of Grogan tract, lot 9	90
34,908	Alex L Petrie—In Barnhart, Petrie, Crawford & Sawyer's subdivision in block V, Painter & Ball tract, lot 3	5 18
34,909	Mrs Ella Crawford—In Barnhart, Petrie, Crawford & Sawyers's subdivision in block V, Painter & Ball tract, lot 4	6 63
34,910	Anna M Woodward—In Barnhart, Petrie, Crawford and Sawyer's subdivision in block V, Painter & Ball tract, lot 6	1 70
34,912	Mrs Walter J Balles—In Barnhart, Petire, Crawford and Sawyer's subdivision in block V, Painter & Ball tract, lot 14	1 59
34,913	Frank Gray—In Barnhart, Petrie, Crawford and Sawyer's subdivision in block V, Painter & Ball tract, lot 15	1 09
34,917	Alexander Petrie and James Crawford—In Barnhart, Petrie, Crawford and Sawyer's subdivision in block V, Painter & Ball tract—	
	Lot 22	1 10
	Lot 33	1 50
	Lot 34	1 50
34,922	Fred W Chase—In S H Michener's subdivision of north 38 86-100 acres, block U, Painter & Ball tract, lot 43	1 99
34,928	Calvin W Abbott—In Amos Wright's subdivision of block T, Painter & Ball tract, lot 7	2 09
34,930	Heirs of Amos Wright—In Amos Wright's subdivision of block T, Painter & Ball tract, lot 18	3 09
34,934	Martha J Willis—In I A Willis's subdivision of part of block T, Painter & Ball tract, fractl lot 12	1 29
34,935	Crawford Messinger—In Amos Wrights's subdivision block E, Painter & Ball tract, lot 14, block E	1 29
34,937	Samuel E Barker—In Thomas E Gond's subdivision of part of block J, Painter & Ball tract, lot 1	3 58
34,942	M E Steel—In Cable Road tract, in block J, Painter & Ball tract—	
	lot 5	1 09
	Lot 6	1 10
34,943	Lovella Reynolds—In Cable Road tract, block J, Painter & Ball tract—	
	lot 7	1 10
	lot 8	1 09
	lot 17	1 09
	lot 18	1 10
34,946	George L & John Berg and William Elliott—In Cable Road tract, in block J, Painter & Ball tract, lot 22	78
34,949	J E S Bell—In Powell's subdivision block L, Painter & Ball tract	
	lot 4	93
	lot 5	4 58
	lot 6	79
34,950	Nellie F Dean—In Powell's subdivision block L, Painter & Ball tract, lot 13	79
34,961	Mary A Powell—In Powell's subdivision of block L, Painter & Ball tract, lot 25	70
34,962	Sylvester W Barton—In C E Tebbet's subdivision of 38 acres of block K, Painter & Ball tract, lot 5, block C	2 99
34,965	Mary E Jones—In Woodworth & Beardsley's subdivision in block J, Painter & Ball tract, lot 9	90
34,968	Emily T Bye and Lou A Todd—In Woodworth & Beardsley's subdivision in block J, Painter & Ball tract, lot 26	79
34,971	Mary A Green—In Buchanan & O'Neil's subdivision block J, Painter & Ball tract, north half of lot 29	71
34,973	Harriet F Benton—In Buchanan & O'Neil's subdivision block J Painter & Ball tract, all that part of lots 49 and 50 lying west of right-of-way of railroad	1 79
34,975	White Sewing Machine Co—In Lincoln and Fair Oaks Avenue tract, lot 4	90
34,982	Mary E Dennison and T C Naramore—In Lincoln and Fair Oaks Avenue tract, lot 8 3/4	80
34,983	White Sowing Machine Co—In Lincoln and Fair Oaks Avenue tract, lot 81	90
34,987	Mary E Dennison and James Campbell trustees—In Lincoln and Fair Oaks Avenue tract, lot 153	79

No.	Name and Description.	Total tax and cost.
34,989	Samuel R Herren—In G W Hays re-subdivision in block Q, Painter & Ball tract, lot 16	3 96
34,993	Josiah H Barnes—In Painter & Ball's subdivision of blocks N and O, Painter & Ball tract—	
	West 210 feet of s½ of lot 2, block N	1 50
	West 210 feet of n¼ of lot 3, block N	1 50
34,994	Dr G W Crouter—In Painter & Ball's subdivision of blocks N and O, Painter & Ball tract, north 65 feet of east 118 feet of lot 12, block N	7 48
34,995	Charles E Tibbets—In Painter & Ball's subdivision, blocks N and O, Painter & Ball tract—	
	North 46 feet of east 118 feet, lot 18, block N	1 19
	East 118 feet, lot 19, block N	12 99
35,001	Mrs Trissella Lugo—In Townsend's subdivision of south 152 acres of north 172 acres of lot 29, block A, San Pasqual tract, south 5 35-100 acres, lot 10	1 50
35,002	S Townsend—In Townsend's subdivision of south 152 acres of north 172 acres of lot 29, block A, San Pasqual tract, 10 42-100 acres, lot 15	1 99
35,003	Jose Louis Lugo—In Townsend's subdivision of south 152 acres of north 172 acres of lot 29, block A, San Pasqual tract, north 4 acres of west 5 acres of lot 16	1 30
35,008	E H Wiggins—In Alta Vista tract in Rancho San Pasqual, south 50 feet of lot 43	1 89
35,010	C V Riley—In Altadena tract—	
	Lot 7, block 2	2 98
	Lot 8, block 2	2 98
35,013	Jno P Woodbury—In Altadena, block 13	28 43
35,016	August J Myreher—In Altadena, lot 13, block 15	2 09
35,019	Everett L Conger—In Linda Vista tract, lot 6, block G	90
35,026	Katie H Keene, C W Abbott and J M Glass—In Abbott, Glass & Keene's subdivision of 7 acres of lot 6, block 8, San Pasqual tract, lot 7	1 50
35,031	Dr O A Payne—In D W Sheilhammerf 2nd subdivision in Grogan tract, Lot 1, block 3	1 69
	South 50 feet of lot 2, block 3	99
	South 50 feet of lot 11, block 3	99
	Lot 12, block 3	1 69
35,032	Mrs Ruth B Glinmer—In Live Oak tract, subdivision of 7 acres in block R, San Pasqual tract, lot 11	99
35,039	Franklin F Stetson—In F F Stetson's subdivision in Grogan tract, lot 37	1 19
35,045	C H Bruckner—In De Freise tract, subdivision of n½ of lots 7 and 8, block L, San Pasqual tract, east 50 feet lot 16	1 50
35,049	Silas Toms—In lot 20, block A, San Pasqual tract, parcel of land bounded north by Washington street, east by land of Joseph M Campbell, south by Brooks & Buttner's subdivision, west by land of George J P Ford	1 19
35,054	P M Green—In San Pasqual tract, lot 28, block A	3 49
35,056	Dr Francis F Martin—In block R, Painter & Ball tract, beginning at south-west corner of Washington street and Garfield avenue, thence south 132 feet, thence west 300 feet, thence north 132 feet, thence east 300 feet to place of beginning	3 98
	Also in block R, Painter & Ball tract, lot west side of Garfield avenue, beginning 396 feet south of Washington street, thence west 300 feet, thence south 66 feet, thence east 300 feet, thence north 66 feet to place of beginning	1 99
33,061	A R Rice and W G Benedict and S C Arnold—In block M, Painter & Ball tract, 24 acres bounded north by Woodbury road, east by Woodbury road and Moline ave., south by land of Pierce, west by Los Robles avenue	14 47
35,073	Unknown owner—In the Hall tract, lot 26	5 49
35,088	Unknown owner—In A J Painter's subdivision of north part of block P, Painter & Ball tract, lot 43, block 73	1 50
35,096	Unknown owner—In replat of Dundee Heights in block M, Painter & Ball tract, east 120 feet of block A	1 29
35,097	Unknown owner—In C E Tibbit's subdivision of 53 acres in block K, Painter & Ball tract, north 35 feet of lot 9, block G	70
35,099	Unknown owner—In Woodworths & Beardsley's subdivision block J, Painter & Ball tract, lot 35	80
35,110	Unknown owner—In Townsend's subdivision of south 152 acres of north 172 acres of lot 29, block A, San Pasqual tract, north 1 acre of block 8	71
35,111	Unknown owner—In resubdivision of lots 11 and 12, Townsend's subdivision of south 152 acres of north 172 acres, lot 29, block A, San Pasqual tract, lot 1, block A,	79
35,112	Unknown owner—In resubdivision of lots 11 and 12 of Townsend's subdivision of south 152 acres of north 172 acres of lot 29, block A, San Pasqual tract, lot 2, block A,	79
35,113	Unknown owner—In resubdivision of lots 11 and 12 of Townsend's subdivision of south 152 acres of north 172 acres of lot 29, block A, San Pasqual tract, lot 3, block A	79
35,114	Unknown owner—In resubdivision of lots 11 and 12, Townsend's subdivision of south 152 acres of north 172 acres of lot 29, block A, San Pasqual tract, lot 4, block A	80
35,116	Unknown owner—In resubdivision of lots 11 and 12 of Townsend's subdivision of south 152 acres of north 172 acres of lot 29, block A, San Pasqual tract, lot 6, block A,	79
35,117	Unknown owner—In resubdivision of lots 11 and 12 of Townsend's subdivision of south 152 acres of north 172 acres of lot 29, block A, San Pasqual tract, lot 7, block A	80
35,118	Unknown owner—In resubdivision of lots 11 and 12 of Townsend's subdivision of south 152 acres of north 172 acres of lot 29, block A, San Pasqual tract, lot 8, block A	79
35,119	Unknown owner—

No.	Name and Description.	Total tax and cost.
35,212	P L I Co—In town of Claremont— w½ lot 3, blk 183	66
	w½ lot 8, blk 183	66
	Lot 4, block 183	82
	Lot 5, block 183	51
	Lot 6, block 183	51
	Lot 7, blo k 183	82
35,213	J L Wilbur—In town of Claremont— Lot 12, block 21	66
35,216	J H Collin—In town of Claremont— Lot 11, block 24	66
35,217	Nathan Bradford—In town of Claremont— Lot 3, block 27	66
35,218	E M Watkins—In town of Claremont— Lot 4, block 27	66
35,220	Harvey D Rice—In town of Claremont— Lot 7, block 25	66
	Lot 8, block 25	66
35,227	Herman Driver—In Lordsburg town site— Lot 22, block 61	66
35,230	E Scriver—In Lordsburg town site— Lot 33, block 73	66
	Lot 34, block 73	66
35,232	O A Vickery—In Lordsburg town site— Lot 47, block 58 and poll tax	4 66
35,234	P T Brown & Co—In Lordsburg town site— Lot 17, block 95	63
35,245	G A Hancock—In town Claremont— Lot 5, block 33	66
35,251	C H Dyer—In town of Claremont —Lot 3, block 45	66
35,253	Frank Nichol—In town of Claremont— Lot 2, block 54	65
	Lot 3, block 51	66
35,234	M de La Osa—The se¼ of sec 4, tp 1 n, r 8 w, 160 acres	3 65
35,235	Geo W simpson—sw¼ of sec 10, tp 1 n r 8 w, 160 acres	3 65
35,236	Wm F Holson—se¼ s 10, tp 1 n r 8 w, 160 acres	3 65
35,237	Southern Pacific R R Co—w½ of nw¼ & e¼ of nw¼ of sec 22, tp 1 n, r 8 w, 120 acres	2 86
35,262	Jeremi Brutt—nw¼ sec 28, tp 1, n r 8 w 160 acres	14 67
35,263	Miss Pasco—ne¼ sec 23, tp 1 n, r 8 w, 160 acres	5 23
35,264	Frank B Fox—ne¼ sec 32, tp 1 n, r 8 w, 160 acres	28 85
35,265	J e Hinkle—se¼ sec 42, tp 1 n, r 8 8, 160 sc es	14 67
35,266	Frank E Slaughter—sw¼ of nw¼ & nw¼ of sw¼ sec 34, tp 1, n r 8 w, 80 acres	8 38
35,267	Mary E Hampton—n½ of nw¼ sec 34, tp 1, n r 8 w, 80 acres	6 80
35,276	G Naisoke—In City Boundry tract, lot 29, block A	66
35,278	Miss P R King—In city boundry tract lot 24, block A	66
35,279	L B Chisbro—In City Boundry tract lot 22, b ock A	66
35,282	Jas Wilter—In City Boundry tract lot, 17 block 6	73
35,283	E McCarthy—In City Boundry tract lot 3, block E	66
35,284	J Bradley—In City Boundry tract lot 20, block B	66
35,292	John C Scott—In Connor's subdivision of Johansen tract— Lot 10	73
	Lot 11	73
	Lot 12	73
	Lot 4	73
	Lot 5	73
	Lot 6	73
	Lot 7	73
	Lot 34	73
	Lot 36	73
	Lot 38	73
	Lot 45	73
	Lot 47	73
	Lot 105	73
	Lot 107	73
	Lot 109	73
	Lot 324	73
	Lot 332	73
	Lot 334	73
	In Fords Temple Street addition— Lot 433	73
	Lot 435	73
35,293	D Davis—In Connor's subdivision Johanson tract lot 9	73
35,294	B E Jean —In Connor's subdivision Johanson tractlot 8	73
35,297	W V Johnson—In Connor's subdivision Johanson tract— Lot 73	73
	Lot 75	73
	Lot 80	73
	Lot 141	73
	Lot 143	73
	Lot 145	73
	Lot 147	73
	In Ford's Temple Street Addition— Lot 149	73
	Lot 434	82
	Lot 440	84
35,298	M W Connor—In Connor's subdivision Johanson tract— Lot 64	73
	Lot 227	73
	Lot 229	73
	Lot 231	73
	Lot 233	73
	Lot 235	73
	Lot 237	73
35,297	W V Johnson—In Fords Temple Street Addition— Lot 471	73
	In Dayton Heights tract— Lots 1 to 14 inclusive, at $20 each, block P	4 91
	lot 20, 28, inclusive at $20 each, block P	3 33
35,299	L A Co R R Co—In Connors subdivision of Johansen tract— lot 66	73
	lot 68	66
	lot 133	73
	lot 135	74
	lot 124	73
	lot 126	73
	lot 128	73
	lot 69	74
	lot 71	74
	lot 70	73
	lot 72	73
35,299	L A Co R R Co—In Connors subdivision of Johansens tract— lot 74	73
	lot 76	73
	lot 78	73
35,300	F R Carle—In Connors sub-division of Johansen tract—lot 151	73
35,303	F Hindin or—In Connors sub-division of Johansen tract, lot 108	73
35,307	H R Steve s—In Connors sub-division of Johansen tract, lot 142	73
35,308	W H Connor—In Connors subdivision of Johansen tract— lot 198	73
	lot 406	73
	lot 4 8	73
35,310	Mary M Kittle—in Connor's subdivision of Johansen tract— Lot 167	73
35,315	D K Lindley—in Connor's subdivision of Johanten tract— Lot 200	73
	Lot 295	73
	Lot 296	73
	Lot 298	73
	Lot 300	73
	Lot 412	82
	Lot 4 26	82
35,317	F T Moore—in Connor's subdivision Johansen tract— lot 216	72
35,318	J E L Bell—in Connor's subdivision Johansen tract— lot 250	73
	lot 252	73
	lot 254	73
	lot 256	73
	lot 258	73
	lot 260	73
	lot 262	73
35,320	Butler & Kelley—in Connor's subdivision of Johansen tract— lot 205	73
	lot 207	73
35,325	T F Moore—in Ford's Temple street addition— lot 439	81
35327	R D Coates—In Connors sub-division of Johansen tract— lot 322	73
	lot 324	73
	lot 326	73
	lot 329	73
	lot 331	73
	lot 333	73
	lot 264	73
	lot 266	73
	lot 457	73
	lot 459	73
	lot 461	73
35,328	J B Cecil—In Connors sub-division of Johansen tract, lot 345	73
35,331	E P Ford—In Fords Temple Street addition— lot 423	82
	lot 440	82
35,335	R A Laughton—In Connors sub-division of Johansen tract—lot 442	82
35,353	R D Coates—In Connors subdivision Johansens tract— lot 438	82
	lot 460	81
35,329	S A Keister—In Connors subdivision of Johansens tract—lot 470	82
35,340	Geo Brown—In Dayton Heights tract—lot 7 block J	60
35,348	L King—In Dayton Heights lot 10 block L	73
35,349	Ellen A Walker—In Dayton Heights lot 17, block M	73
35,352	Temple Street Cable R R Co—In Dayton Heights— lot 24, block Y	82
	lot 26, block Y	82
	lot 28, block Y	82
35,362	H A Childs—In Weyse tract undivided 1-24 interest in block A	1 52
	Undivided 1-24 interest in block B	1 52
35,364	P D French—20 acres in n½ o n w¼ bounded n by Santa Monica road s & w by Dunn Ely Newman	12 31
35,365	M E H Hunter—6½ acres in e½ of sw¼ of sec 13 4 p 1 s r 13 w bounded north by Reynolds & Gilsooly east by road s by Keefer west by Parker Heirs	6 02
35,366	Sarah H Fall—In I A Weids subdivision of ne¼ sec 14 Tp 1 s r 14 w 5 acres lot 5	3 24
35,367	I A Weid—In I A Weid's subdivision of se¼ sec 14 Tp 1 s r 14 w lot 27	1 05
35,372	J G Jones—2½ acres in n part of w ½ of nw ¼ sec 30 Tp 1 s r 13 w bounded north by 6th street east by Burns south by 6th street and w by Ingram	
35373	W P Ingram—2 acres in north portion of west half of northwest quarter section 30, township 1 south, range 13 west, bounded north by Sixth street extension, south by Sixth street addition, east by Jones, west by Jackson	3 65
35374	N O Gates— East half of northeast half of section 34, township 1 north, range 14 west, 80 acres	3 02
	Southwest quarter of northeast quarter section 34, township 1 north, range 14 west, 40 acres	2 07
35375	D T de Ybarra—west half of northeast quarter section 2, township 1 south, range 14 west, 8 acres	3 65
35377	A S Dodge—in Tonner & Garbett's subdivision of S W Little tract Lot 33, 5 acres	3 25
	West ½ of lot 34	1 04
35384	Dr B F Kierulff—in western subdivision of Lick tract, south half of lot 13, 10 acres	6 66
35389	C Vegar—in Ro La Ballona, 14 acres bounded north J James, east by Rose, south by A Rose, west by unknown	9 95
35390	Los Angeles Gun Club—in Ro La Ballona, 2.5 acres, bounded north by G Howland, east by A Rose, south by Woodworth, west by Pacific ocean	8 37
35393	J F Ferguson—in Ro La Ballona, bounded north by Wherd, east by Messmer south by Muchado, west by Muchado	6 80
35399	A A McDowell—in Ro La Ballona, 181 50-100 acres, bounded north by J Bernard, east by Young et al, south by Ballona creek, west by Churnock, et al	114 53
35403	M C de Valdez—in Ro La Ballona, 1 14-100 acres, bounded north by Cota street, east by Oteresce, south by Cota, west by Cota	89
35404	E E de Lopez—in Ro La Ballona, 9 acres, bounded north by county road, east by Valdez, south by unknown, west by county road	6 17
35405	M C de Valdez—in Ro La Ballona, 2 10 100 acres, bounded north by Lopez, east by county road, south and west by Lopez	1 76
35406	E C de Lopez—in Ro La Ballona, 1 13-100 acres, bounded north by Valdez, east by Cota south by county road, west by county road	1 13
35407	M C Valdez—in Ro La Ballona, 1 15-100 acres, bounded north by unknown, east by Cota, south by Lopez, west by county road	1 13
	In same Ro 3 44-100 acres, bounded north by A Cota, east by county road, south by street, west by F Cota	2 87
35408	F Cota—in Ro La Ballona, 9 13-100 acres, bounded north by unknown, east by A Cota and D Valdez, south by street, west by de Cota	6 17
35409	Telizardo de Cota—In Ro La Ballona, 9 13-100 acres, bounded north by unknown, east by Cota, south by street, west by de Figueroa	6 17
35412	Magdelina Cota—in Ro La Ballona, 13 acres, bounded north by county road and Yorba, east by Olivera, south by unknown, west by unknown	8 69
35413	R C de Olivera—in Ro La Ballona, 6 49-100 acres, bounded north by M Cota, east by Valdez, et al, south by county road, west by unknown	4 28
35415	E Dalton—in Cienega Ro, 5 20-100 acres, bounded north by Hancock, east by Martin, south by unknown, west by Hancock	2 86
35416	M Chavez—in Cienega Ro, 5 21-100 acres, bounded north by Hancock, east by Clark, south by unknown Mastin	2 87
35418	Williams—in Ro Rodeo de Los Aguas 40 acres, bounded north by Pico street, east by Whitworth, south by unknown, west by Whitworth	19 40
35421	C H Larkin—in Brookdale tract, lot 34	66
35422	Mrs Ellen Wells—in Brookdale tract Lot 35	58
	Lot 36	58
	Lot 37	58
	Lot 38	58
35423	I A Wied—in Ro La Cienega, 75 acres, bounded north by Adams street east by unknown, south by L A and I R R, west by Rimpau	59 56
35429	A Lopez—1 acre in section 18, township 1 south, range 14 west, bounded north by C Pico, east by M Rocha, south by Dominguez, west by Rocha	1 28
35431	I R Dunkelberger—east half of northwest quarter of northwest quarter section 9, township 1 south, range 14 west, 20 acres	14 67
35432	Tonner & Garbet—70 acres in northeast quarter of section 9, township 1 south, range 14 west, bounded north by unknown, east by county road, south by unknown, west by Dunkelberger, 70 acres	55 62
35435	H E Martins—southeast quarter of northeast quarter, and northeast quarter of southeast quarter section 11, township 1 south, range 15 west, 80 acres	4 03
35437	F Valdez South half of southeast quarter of section 32, township 1 north, range 14 west 80 acres	2 86
	South half of southwest quarter of section 31, township 1 north, range 14 west, 80 acres	2 07
35441	A L Grosner—in Sunset tract, north half of lot 6, block 2, 60 acres	4 79
35442	Wood & Barto—in Sunset tract Lot 58, block 56	58
	Lot 59, block 56	58
35450	Mrs C Lamb—in Sunset tract, lot 19, block 42	58
35452	I Citron—in Sunset tract, lot 2, block 42	58
35456	R A Robertson—in Sunset tract, Lot 18, block 21	81
	Lot 19, block 21	81
35464	L M Cummings—in Sunset tract, lot 22, block 19	86
35465	W W Hutchinson—in Sunset tract, lot 46, block 19	76
35473	G Goodman—in the Palms, lot 6, block B	13 72
35474	C B Ford—in the Palms, Lot 1, block B	94
	Lot 2, block B	94
35476	Harrison, Curtis & Sweetzer—in the Palms, Lot 3, block Q	76
	Lot 2, block Q	76
	Lot 4, block D	1 22
	Lot 27, block F	85
	Lot 28, block F	85
35479	W S Lyons—in the Palms, lot 16, block F	76
35483	C G Harrison—in the Palms, Lot 17, block E	68
	Lot 18, block E	68
35487	M L Bovey—in the Palms, Lot 27, block M	86
	Lot 28, block M	86
35492	Reta M Belmal—in Talamantes tract, lot 24	12 63
35493	T Talamantes—in Talamantes tract, lot 20	2 28
35494	D Talamantes—in Talamantes tract, lot 21	2 28
35495	S Talamantes—in Talamantes tract, lot 22	2 28
35498	Unknown owner—Ro La Ballona, 25 acres, bounded north by Lopez east by Juan Machado, south by south line of Ro La Ballona, west by unknown	16 25
35500	Unknown owner—Cienga Ro, 50 acres, bounded north by Maslin, east by Mansfield et al, south by Maslin, west by unknown	24 13
35503	Unknown owner—Cienga Ro, 105 acres, bounded north by Washington street, east by Deste tract et al, south by L A & I R R, west by unknown	50 11
35513	Unknown owner—Sunset tract, lot 19, block 55	58
35514	Unknown owner—Sunset tract, lot 51, block 48	58
35515	Unknown owner—the southeast quarter of southwest quarter, sec 6, township 1 south, range 14 west	2 07
35516	Unknown owner—Palm City tract, lot 15	68
35517	Unknown owner—Palm City tract, lot 16	68
35518	Unknown owner—the Palms, lot 28, block C	59
35520	Unknown owner—the John D Young tract, west 11 acres, block 11	11 21
35521	M E Church—Ro De Bartolo, 1 acre land, bounded north by county road, east by Sidwell, south by White, west by White	5 22
35523	Bushman & Baugh—Rivera, Lot 39, block 11	73
	Lot 40, block 11	73
35526	W O Cradley—Ro Santa Gertrudes, 7 acres, bounded north by Telegraph road, east by county road, south by Olive, west by J O Butler	7 35
35529	L M Townsley—Downey Land Association tract, lot 13, block 1	1 30
35530	J Fisner—Willis addition to Downey, lot 8 block 3	90
35531	G P Parkinson—Willis addition to Downey, lot 7 block 2	74
35533	M Lashman—Weis tract, Downey, lot 1, block B	74
35536	Geo Huntington—Ro Santa Gertrudes, 24 acres, bounded north by county road, east by county road, south by Mattison, west by E N Davis	21 67
35540	Jacob Lowes—Ro San Antonio, 43 acres, bounded north by county road, east by Henry Gage, south by county road, west by Bastinecio	29 16
	Same Ro 55 acres, bounded north by county road, east by Foster, south by Wood, west by A R de Alvarado	39 47
35543	Unknown owner—Rivera, lot 11, block 7	73
35545	Unknown owner—Rivera, lot 42, block 11	73
35549	Unknown owner—Ro Santa Gertrudes, 23 acres, bounded north and west by County Road east by Mrs E Collins, south by M Kelly	29 97
35552	Unknown owner—Ro Santa Gertrudes, 4 acres, bounded north by S P R R, east by Smith and Roberts, south by Hood, west by Hood	3 75
35551	Unknown owner—Greening's subdivision, Downey, lot 11, block 11	1 31
35555	Unknown owner—Greening's subdivision, Downey, lot 12, block 11	1 31
35556	Unknown owner—Willis' addition, Downey, lot 22, block 2	83
35559	Unknown owner—Willis' addition, Downey, lot 12, block 1	90
35560	Unknown owner — Weis tract, Downey, lot 17, block C	90
35563	Unknown owner—Crawford's addition, Downey, lot 21	90
35564	Unknown owner—Ro Santa Gertrudes, 20 acres, bounded north by Quill and Mrs Black, east by Dismukes, south by Curtis and west by McCormack	13 10
35280	E W Ford—Whitson's subdivision, Humphrey's first addition, Boyle Heights, for poll tax	4 50
35204	Francis A Jean—Watt's subdivision, Ro San Rafael, undivided half lot 57, for poll tax	4 50

INDEX TO VOL. 8.

(Preceding)

Armis Orin J 33249
Alkar Henre 33355
Apple Mrs H M 33360
Aspinwall Joseph B 33513
Avise Jessie 33527
Ames Ruel F & Augustus G Carson 33579
Ayres & Lynch 33661
Alderson F B 34065
Ayer R G 34218
Andrews W J 34276
Anderson John T 34366
Allen N S 34416
Allison P & T C Goodfellow ..... 34431 & 34424
Allen & Goodfellow 34426
Abbott Gaivin W 34928
Abbot C W & Glass & Keese 35026
Arnold S C & Benedict & Pierce 35061
Allen & Bixby 35184
Allen & Bixby 35186
Bogerguez heirs of Pedro De 33268
Brockway 33385
Bush Stephen 33409
Barney Jos H 33423
Baisly L A 33515
Brotherton Mrs L A 33525
Ball Richard 33676
Brashaw Wm G 33689
Bain R F 33702
Burton Geo F 33729
Bustemente G W 33732
Burton A H 33785
Boyd W L 33834
Bentack Geo 33840
Bennett 338 8
Ber August 33925
Breeder Mrs N 33931
Blood L N 33940
Ballona Harbor Imt Co 33978
Byram O B 34 05
Bell L D 34004
Bragg C S & E N McDonald 34037
Bartley W A 34039
Bragg C S 34052
Brown Mrs W 34099
Burns Jno A 34134
Bloom H 34124
Biggin Geo 34189
Blair N F 34207
Baker F 34214
Bowman D H 34216
Boyle W J 34217
Bishop A H 34222
Baker T 34225
Brown Wm S 34237
Brannson C C 34265
Benedict W W 34266
Brown Julius E 34286
Baker J W 34311
Barnes Jos 34313
Brown Albert 34446
Blair N T 34450
Bollinger L T 34546
Bergham A W 34709
Beach Helen M 34781
Bird Arthur 34801
Banker Saml 34835
Brooks C E & Buttner G N 34838
Buttner G N & Krooks C E 34839
Beers Florence E 34844
Blair N T 34893
Bailes Mrs Walter G 34914
Barker Saml E 34937
Berg Jno & Geo L & Elliott Wm 34946
Bell J E S 34949
Barton Sylvester W 34962
Bye Emily T & Todd Lon A 34968
Benton Harriet L 34973
Barnes Josiah H 34993
Bruckner C H 35045
Benedict W G & Arnold & Pierce 35061
Burton G W 35149
Buckley P T 35151
Brasee B & Etler 35183
Briggs T 35184
Burr & Bassell 35185
Bassell & Burr 35155
Bowen Geo W 35156
Bailey John 35179
Barrows Wm 35183
Bixby & Allen 35184
Bixby & Allen 35186
Beach J 35198-3-199
Bradford Nathan 35210
Brown P T & Co 35234
Brott Jennie 35262
Bradley J 35284
Bell J E L 35318
Butler & Kelley 35320
Brown Geo 35340
Belmal Reta de 35384
Barts & Moodie 35442
Bavey M S 35487
Belmal Reta R 35494
Bushman & Baugh 355 3
Baugh & Bushman 35528
Clifford Everett F 35104
Coates Robert D 35124
Crank James F 35122
Cody Geo W 35261
Carver Clara C 33348
Cornelius Sheey 33465
Crawford James and Alex Petrie 33501
Cushing John 33570
Carson Augustus G and Ruel F Ames 33579
Carpenter H W 33634
" " 33637
Cook F B 33641
Charnock Chas 33704
Colburn J B 33746
Conoly R 33747
" 33749
Cooper Henry W 33777
Colburn J R 33778
Clark D S 33783
Curton Geo W 33786
Cook A A 33816
Cal Cent R R Co 33829
Cal Cent R R Co 33830
Campbell Ellen 33831
Centinela Land Co 33887
Carter C C 33898
Christianson C 33898
Carster Thos 33945
Chesbro L 33970
Call J H 33988
Crawford G S and T R McCreery 34010
Carson A J 34012
Cal Loan and Trust Co 34021
Conant G F 34046
Chamberlain Fannie 34061
" 34068
Conden Chas 34071
Clifford and Johnson 34246
Conden C 34111
Cushing Theodore 34275
Collins Sam D 34308
Crane A L 34333
Crane and Oliver 34339
Cornwall H E and Alice M Dunn 34417
Cornwell and Forrester 34460
Corliouch 34462
Cu tis Edward 34478
Carter 34474
Collins A G 34804
Church First German Baptist 34848
Collins John 34853
Colborn Mrs Minnie 34862
Chase Fred W 34886-34922
Crawford Mrs Ella 34909
Crawford Jas and Petrie Alex 34917
Cambell Jas & Dennison M E Trustees 34987
Crouter Dr G W 34994
Conger Everett L 35019
Crowell Jno 35182
Collins J H 35216
Chesbro L B 35279
Connor M W 35298
Carle F R 35300
Conner W H 35308
Coates R D ..... 35827—35338
Cecil J B 35328
Childs H A 35362
Cota F 35408
Cota Telizardo de 35409
Cota Magdalena 35412
Chavez M 35416
Citron I 35452
Cummings L M 35464
Curtis Harrison & Sweetzer 35476
Church M E 35521
Crafly W O 35526
Dodsworth Metcalf 33164
DeBoergues heirs of Pedro 33268
Dobbins David 33486
Deane Hiram L 33807
Dabney A B 33916
Dabney R T 33918
Damron L 34201
Davis Lewis C 34301
Dunn Alice M and H E Cornwell 34427
Downey John G 34444
Drew John 34739
Dean Nellie F 34860
Dennison Mary E and Naramore 34982
Dennison Mary E and Cambell Jas trustees 34987
Dunnigan R 35188
Dyer C H 35251
Davis D 35268
Dodge A S 35277
Dolton E 35415
Dunkelberger J R 35431
Estudillo Francisco 33025
Erhardt Chas A 33111
Krust J G 34046
Eddy J W 34138
" 34837
Eaton Mary 34361
Elder F S 34868
Ensley Elizabeth 34868
Elliott Wm and Berg Jno and Geo L 34946
Etler & Brasee B 35183
Fellows Mrs Emma H and Dr Isaac Fellows 33058
Freeman Daniel 33108
Freeman Miss Dora 33229
Fair F and J W Palmer 33404
Flores heirs of M S 33484
Freeman College of Arts 33894
Fishman Mary A 34163
Fisher Mrs E A 34235
Fisher E A and J H 34239
Freeman Ida 34243
Freeman Ella 34244
Fawcett J S ..... 34291 & 34 68
Foster Amasa 34464
Foote Mrs E A 34789
First German Baptist Church 34848
Field E S 35152
Farley C J 35158
Fulton Jas 35167
Fulton J W 35168
Foss Frank B 35 64
Ford E P 35381
French P D 33364
Ford C B 35474
Fisher J 35530
Ford E W 33588
Gross Fred 33241
Goodrich Wallace 33455
Grimes Elizabeth 33808
Greygan J A 33810
Griswold Dan 33882
" " 33895
" " 33899
Goodfellow T C and P Allison 34424
Gilbert Mrs E A 34434
Guriado F F C 34443
Golden C M 34743
Gilman Mary S 34749
George Jas 34841
Gifford Mary B D 34856
Gray Frank 34913
Green Mary A 34971
Glass J M & Keese & Abbott 35026
Glass Mrs Ruth B 35032
Green P M 35054
Gard Geo E 3 210
Gates N O 35374
Garbutt & Tonner 35432
Grosner A L 35431
Goodman G 35473
Heyman Butler & McBurney 5297
Houlahan & Griffith 33289
Hinchell John 33760
Homan Sarah 33769
Holmbury W 33913
Houghton L H 33954
Huckins P T 33992
Hopkins E A 34171
" W A 34172
Herbert Dora 34229
Hemel Emma 34234
Hoagland & E C Thomas 34288
Howlett C M 34352
Henry C D 34358
Hammond Louis A 34364
Hazzard A C 34402
Haddock H N 34410
Harrow P V 34429
Hall and Allen 34458
Hunt Saml B Trustee 34719
Hathaway Mary J 34802
Hunter Jos 34811-34808
Herren Saml R 34817
Hiller H 34852
Hadley Cora B 34882
Henry Mrs Rachel J 348834
Howell Charlotte & Hory F P 34880
Hory F P & Howell Charlotte 34889
Henen Saml R 34989-34991
Hughes Geo W 35161
Hughes W J 35172
Holf W R 3513
Hancock G A 3.245
Hobson Wm E 35.56
Hinckle Joe 35.65
Hamilton Mary E 35207
Hindinger F 35305
Hunter Mrs E H 35365
Hutchinson W N 35465
Harrison Curtis & Sweetzer 35476
Harrison C G 3.483
Huntington Geo 35536
International Mining Syndicate (limited) 33407
Ingham Edwin A 33414
Inkie Mr T 34210
Ingram W P 33573
Jenney Irwin B 33004
Judy Martin 33248
Joyce Sarah 33421
Jones W A 33635
Johnson Phillip 34 40
Johnson Ben 34241
Johnson & Clifford 34246
Jackson J 34292
Jarger Herman 34760
Johnson Mina J 34823
Jones Mary E 34965
Jereslaw Ruth 35191
Jeans B E 35294
Johnson W V 3.2.7
Jones J G 35872
Jean Francis A 33204
King Henry P 33342
Kesler W J 33578
Kizer C T 33580
Kesler W J 33981
Kerney R M 33984
Krizer L C 33936
Keinberg M 34083
Knoike David 34297
Knott E C 34432
Keese Hatie H & Glass & Abbott 34926
Kelleher M 35169
King Miss S R 35278
Kittle Mary M 35310
Kelley & Buttler 35320
Kellar S A 35389
King L 35348
Kern & Dr B F 35384
Lyttle Bird F 33159
Leopoldo Maier 33470
Loveland Mrs F M 33606
Lotspeich R F 33705
" & J A Pirtle Trustees 33706
Lindens Ada 33718
Lewis Thos A 33774
Lewis F 33843
Lacour Geo 33868
Lee Eliza 33919
Laugford R H 33956
Lehman F E 34205
Lamori Alfredo 34723
Lamori Solomon 34727
LaDow Wm B 34741
Lugo Tripolia Mrs 35001
Lugo Jose Louis 35004
Law Chas J 35171
Lotspiech R F 35173
Lond H M 35195
La Osa M de 35234
L A Co R R Co 35309
Lindley E K 3531
Loughton R A 33525
Los Angeles Gun Club 33890
Lopez E C de 35401-35406
Larkin C H 35421
Lopez A 35459
Lamb Mrs C 35490
Lyon W S 33479
Lushman M 33533
Lowes Jacob 33540
McBride 32991
Mace Warren H 33017
Mar h Frank 33042
Mead Frank S 33258
Moore Maggie J and A M Osgood 33455
McGriff G W 33570
McCarthy Eliza L 33611
Minter R H 33735
Mindt Alex 33758
Miller Mrs Roesell 33760
Murray J P 33780
Matthews O 33787
Mangman Samuel 33791
Mindt Alex 33823
McDuffee M 33842
McDonald E N 33855
Moss Fred 33870
Mott J K 33934
Miller Annie H 33970
Muller W L 33977
McCreery J R and G I Crawford 34010
McDonald E N and C S Bragg 34057
Miller E S 34048
McCoy S 34 62
McCoy Frank 341-7
Merrill J W 34138
McCoy F W 34145
Mattia Jno 34184
Miles L 34135
Mathason S A 34140
Miller Fannie 34151
McCoy F 34187
Manger Adam 34190
Mart Fred 34191
Maloney Jo 34227
McCracken Robt 34307
Maxford Emma G 34822
McKinley Lucy et al 34983
Mathew J D Sr 34404
Morales 34454
Machi Frederick W 34772
Messenger Crawford 34955
Myrehen August J 35016
Martin Dr Francis F 35036
Montgomery E W 35145
Mitchell Mrs G J 35176
Morris B L 35190
McCarthy E 35283
Moore F T 35817
Moore T F 3532
Machado B 33534
McDonald A A 33859
Martins H E 35435
Moode & Barts 35442
M E Church 35521
Nimock W A 33440
Nimock W A 33460
Natschk Gustav 33468
Nelson J W 33751
Naramore T C and Dennison M E 34982
Nichol Frank 35233
Natschke G 35276
Osgood Ida M and Maggie J Moore 33435
Oliver E S 34303
Otis H G and E A 34441
O'Brien Miss Anna 34917
Osterhout S W and W Barnhardt 347401
Olivara R C de 35413
Pepper Dr Chas T 33388
Palmer J W & F Fair 33406
Petrie Alex L & Jas Crawford 33501
Philbrook Thomas 33594
Powley F M 33595
Potts W H 33617
Powell Alice M Et al 33693
Powell Edward Charles Et al 33672
Patterson Jno G 33733
Porter Mrs Max 33747
Payne H T 34010
Pierce D M 34 60
Pickering Ida 34360
Pickering L & W Co 34393
Pacific Land & Imp Co 344331/2
Pierson D C 34805
Pasadena Lake Vineyard L & W Co 34801
Pierce Lewis T 34871
Pingsterth Louis 34872
Painter J H 34873
Petrie Alex L 34908
Petrie Alex & Crawford Jos 34917
Powell Mary A 34951
Payne Dr O A 35031
Pierce A R & Benedict & Arnold 35201
Pomona College 35181
Palmer H A 35185
Phillips Mrs Ella 35197
P L J Co 35214
Pasco Miss 35263
Parkinson G F 35331
Rodman Wilionghby 33141
Rich James J & Mary J 33241
Rogers Mrs Temple Sarah 33393
Rose L J 33433
Raudolph Fredrick M 33500
Raymond Chas E 33584
Randolph F M 33700
Ritchie P 33766
Rogers Wm 33773
Randolph F M 33799
Redondo Beach Co 33853
Redondo Beach Co 33854
Richard & Welch 33997
Rosecrans Wm S 34009
Richards C J 34031
Rumford Mrs C M 34034
Russell R M 34060
Ryne D B & B A 34108
Richardson M 34109
Reims J 34137
Romey H P 34232
Rohlshouse Wm 34259
Rohlhouse S A 34274
Richardson H F 34284
Rashen Mattie 34372
Robinson Geo 34397
Rufkin T K 34405
Roberts Bertvs B 34794

PART III, PAGES 17 TO 20

DELINQUENT TAX LIST

In and for the County of Los Angeles, State of California, for State and County taxes for the fiscal year 1890-1891.

(Continued.)

VOLUME IX.

COUNTRY PROPERTY.

(Continued.)

No.	Name and Description.	Total tax and cost
36,073	G E and F E Weston—Rosecrans, lot 15, block 79	57
36,078	J Schant—Rosecrans—lot 3, block 80	57
36,079	lot 4, block 80 Miss Refugio Haskell—Rosecrans, lot 8, block 80	57 58
36,085	J W Grant—Rosecrans—lot 19, block 80	57
36,086	lot 20, block 80 E C Clark, Rosecrans—lot 21, block 80	57 58
36,087	lot 22, block 80 M Mayounden—Rosecrans, lot 23, block 80	57 57
36,093	Mrs Celia Sloan—Rosecrans, lot 12, block 81	58
36,094	George Stone—Rosecrans—lot 19, block 81	57
36,097	lot 20, block 81 H W Millings—Rosecrans, lot 6, block 82	57 58
36,101	John Groff—Rosecrans—lot 1, block 83	58
36,102	A H Crane—Rosecrans—lot 2, block 83	57
36,103	lot 3 lot 4 lot 21 lot 22 lot 23	57 58 57 58 57
36,105	M H Kendall—Rosecrans—lot 5, block 83	57
36,108	lot 7 M A Wagner— Rosecrans—lot 19, block 83	58 57
36,114	lot 20 —Herman Glaute—Rosecrans—lot 13, block 84	58 57
36,115	lot 14 lot 15 J W Boices—Rosecrans, lot 16, block 84	58 57 57
36,118	H Gottie—Rosecrans—lot 28, block 84	57
36,120	lot 29, block 84 lot 30 R P Dean—Rosecrans, lot 34 block 84	57 58 57
36,123	—Tony Messmer—Rosecrans—lot 4, block 85	58
36,124	J S Ely—Rosecrans, lot 15, block 85	57
36,126	Mrs Carrie Craw—Rosecrans, lot 22, block 85	57
36,128	E S Anthony—Rosecrans, lot 33, block 85	57
36,129	G W Aldrich—Rosecrans, lot 36, block 85	58
36,130	R M McIntire—Rosecrans, lot 37, block 85	57
36,134	Mrs E A Schenck—Rosecrans, lot 7, block 86	58
36,135	C H and F L Wilder—Rosecrans—Lot 1, block 87	58
36,137	Lot 2, block 87 J K Wilson—Rosecrans	57 58
36,141	Lot 4, blo k 87 Lot 5, block 87 C H and F S Wilder—Rosecrans—Lot 23, block 87	58 57 57
36,142	Lot 24 Rhoda King—Rosecrans, lot 6, block 88	58 57
36,143	Charles A Davis—Rosecrans, lot 8, block 88	57
36,145	Mrs E Dorr—Rosecrans, lot 16, block 88	58
36,147	H E Boothbey—Rosecrans, lot 19, block 88	57
36,151	Mrs W Hebbert—se¼ of se¼ of nw¼, sec 26, tp 2s, r 13w, 5 acres	2 45
36,154	Henry J Morris—e½ of nw¼ of nw¼ of sec 32, tp 2s, r 13w, 20 acres	13 10
36,164	J L Nichols—South Los Angeles, lot 3, block 4	66
36,166	Thomas Quinn—South Los Angeles, lot 1, block 5	66
36,169	R C Barry—South Los Angeles, lot 6, block 5	66
36,170	May Jacobs—South Los Angeles, lot 7, block 5	66
36,177	W K Damne—South Los Angeles—lot 3, block 7	66
36,190	lot 4 E H Kincade—NewMain and Wilmington tract, lot 11, block 1, 5 acres	65
36,191	A Doyle—New Main and Wilmington tract, lot 12, block 1, 5 acres	2 46
36,192	James H Barrey—New Main and Wilmington tract, lot 14, block 1, 5 acres	2 46
36,194	Myrtle McDonald—New Main and Wilmington tract—lot 6, block 2, 5 acres	2 47
36,195	lot 7, block 2, 5 acres E H Kincade—New Main and Wilmington tract, lot 11, block 2, 5 acres	2 47 2 46
36,196	A Doyle—New Main and Wilmington tract, lot 12, block 2, 5 acres	2 47
36,198	Mrs Lena Desson—New Main and Wilmington tract, lot 1, block 2, 5 acres	2 46
36,202	S M Metcalf—40 acres of land, being n½ of n½ of se¼ of sec 12, tp 1s, r 9w	2 47
36,203	Thomas Thomason—40 acres of land, w½ of w½ of sw¼ of sec 28, tp 1n, r 9w	6 80
36,204	Alosta Water Development Company—20 acres of land, n½ of sw¼ of se¼ of sec 20, tp 1n, r 9w	6 80
36,206	George D Wells—Alosta—lot 14, block 26	3 65
	Lot 15, block 26	98
	Lot 16, block 26	99
36,212	Alosta Land Co—Alosta—lot 1, block 19	98
	lot 4	2 19
	lot 4, block 24	62
	lot 1, block 25	98
	lot 2	99
	lot 3	98
36,214	Alosta Land Co—Alosta—lot 5, block 21	98
	lot 2, block 22	98
	lot 11	99
	lot 1, block 23	98
	lot 3	98
	lot 4	98
	lot 4, block 7	98
	lot 5	98
	lot 6	98
	lot 10	98
	lot 1, block 8	98
	Lot 2	98
	Lot 4	98
	Lot 10	99
	Lot 11	98
	Lot 4, block 9	98
	Lot 5	98
36,215	Washburn & Underwood—Alosta—w half lot 1, block 15	74
	w half lot 2, block 15	74
	w half lot 8, block 15	74
36,217	Mrs C Kandall—Alosta—e half lot 1, block 15	74
	e half lot 2, block 15	74
	e half lot 3, block 15	74
36,219	Joseph B Aspinwall—Alosta—lot 1, block 28	74
	lot 2, block 28	99
36,225	George N Worthen—Alosta, lot 2, block 2	98
36,228	Mrs B Hammell—Alosta—lot 13, block 5	98
	lot 14, block 5	90
	lot 15, block 5	98
36,229	Alosta Land Company—Alosta—lot 7, block 5	98
	lot 12, block 5	98
	lot 11, block 10	98
	lot 7, block 11	98
36,233	Lucy Barker—Alosta, lot 7 block 10	98
36,234	Stanton W Rice—Alosta—lot 8, block 10	98
	lot 10, block 10	99
36,235	C E Pierson—Alosta, lot 6, block 11	98
36,236	Mrs B Hammell—Alosta—lot 8, block 7	98
	lot 9, block 7	99
36,237	Glendora Land Company—Glendora tract—lot 21, block OO	98
	lot 17 block SS	85
36,238	Sook & Tucker—Glendora tract, lot 9, block OO	86
36,239	Martha Brown—Glendora tract—lot 3, block PP	88
	lot 6, block PP	88
36,243	A K Crozier—Glendora tract, lot lot 23, block PP	85
36,244	Robert J Walker—Glendora tract, lot 1, block QQ	86
36,245	Samuel Chapman — Glendora tract, lot 10, block QQ	87
36,246	G W & C M McCabe—Glendora tract, lot 17, block QQ	86
36,247	W S Goodman—Glendora tract, lot 24, block QQ	85
36,248	Alosta Land Co—Glendora tract, lot 22 block QQ	86
36,251	James A Nelson—Glendora tract, lot 8 block RR	85
36,252	William Lilly—Glendora tract, lot 15 block RR	86
36,253	William F Karnes — Glendora tract, lot 18 block RR	86
36,257	Julius L Blackman — Glendora tract, lot N block SS	85
36,259	Alosta Land Co—Alosta, lot 1 block 14	86
	Lot 2 block 14	99
	Lot 8 block 14	98
36,258	James A Nelson—Glendora tract s 100 feet of lot 32 block CC, s 100 feet of lot 33 block CC, s 100 feet of lot 34 block CC	1 47

No.	Name and Description.	Total tax and cost
36,274	V S Brooks—Glendora tract, lot 6 block MM	86
36,276	J H Garlit—Glendora tract, lot 17 block MM	86
36,283	H T Eckert—Glendora tract, lot lot 28 block NN	86
36,284	lot 25 block NN Robert J Walker—Glendora tract lot 29 block NN	85 86
36,285	W R Burae—Glendora treat—lot 1, block OO	86
	lot 2	86
	lot 9	85
	lot 10	85
	lot 11	86
	lot 14	86
	lot 15	85
	lot 18	86
	lot 19	86
	lot 24	86
36,286	F M Baugh—Glendora tract, lot 23, block LL	86
36,290	O K Young—Glendora, lot 5, block Y	86
36,294	J H Bunnett—Glendora—lot 2, block T	99
	lot 3	98
36,295	T Opry and N Scovell—Glendora, lot 15, block T	99
36,300	U L Brooks—Glendora, lot 10, block W	98
36,301	J O Hudson—Glendora tract, lot 6, block B B	86
36,332	Glendora Land Co — Glendora Hotel site, bounded north by Meda avenue, east by Vista Bonita avenue, south by California Central railroad grounds, west by Michigan avenue	86
36,310	Fred Michell—Glendora tract, lot 24, block CC	2 30
36,316	Robert J Walker—Glendora, lot 5, block G	86
36,321	H S Sook—Glendora, lot 16, block N	1 29
36,324	Mary F Schofield—Glendora—lot 8, block P	99
	lot 9, block P	98
	lot 12, block P	99
	lot 13, block P	98
36,327	Opry & Scovell—Glendora, lot 1, block J	98
	lot 13, block J	57
36,335	J E Bell—Glendora, lot 3, block L	57
36,337	J Ellwood Ellis—Glendora, lot 9, block M	57
36,340	O K Young—Glendora—lot 19, block R	57
	lot 20, block R	58
36,341	Opry & Scozell—Glendora—lot 16, block S	58
	lot 17, block S	57
36,348	J W Cook—sw¼ of ne¼ of ne¼ of sec 1, tp 1 n, r 9 w	98
36,349	Glendora Land Company—n½ of sw¼, sec 32, tp 1 s, r 9 w	10 16
36,353	Almon B Wood—Glendora, lot 2, block A	39 14
36,356	W C Vallikett—Glendora, lot 8, block C	1 22
36,359	O H Blake—Glendora—lot 11, block D	1 23
	lot 12, block D	99
36,360	John Trethaway, Jr—Puente, lot 2 block 1	98
36,370	J Trethaway—Puente—lot 8, block 9	57
	lot 9	58
36,374	Frank McCain—Puente, lot 16, block 10	82
36,376	Estudillo & Pico—Puente, lot 7, block 12	81
36,379	J Trethaway—Puente—lot 19, block 12	2 55
36,380	lot 20 John F Foster—Puente, lot 3, block 13	82 83
36,386	Stephen Townsend—Puente—lot 3, block 16	81
36,397	H B Pinney—Pinney Hotel tract, Sierra Madre—	82
	lot 1	97
	l t 2	98
	lot 3	97
	lot 10	98
	lot 11	97
	lot 12	98
	lot 14	97
	lot 15	98
	lot 19	97
	lot 49	98
	lot 41	97
	lot 45	98
	lot 46	97
	lot 48	98
36,412	E M Collins—Hosmer's subdivision of lot 5 Sierra Madre tract—lot 14, block Z	41 78
	lot 15, block Z	1 29
	lot 16, block Z	1 28
36,414	Francis H Hawks—A A Hawks addition in south half of lot 13, Sierra Madre tract—lot 1, block A,	1 29
	lot 4, block A,	1 28
36,415	William A A Hawks—A A Hawks addition south half of lot 13, Sierra Madre tract—east half of lot 21, block B,	1 29
	lot 9 block B,	1 04
36,416	C White—nw ¼ of sw ¼ of sec 8, tp 1n, r 11w,	1 61
36,417	J S Dow—s ½ of sw ¼ of sec 8, tp 1n, r 11w,	1 13
36,419	B C Lawrence—ne¼ of sec 8, tp 1n, r 11w,	1 13
36,420	W H Thomas—ne ¼ of se¼ of sec 8, tp 1n, r 11w,	3 02
36,421	J M Smith—nw ¼ of nw ¼ of sec 16, tp 1n, r 11w,	1 13
36,425	Joseph B Aspenwall—W B Crisp's subdivision of lot 1, Sierra Madre tract—lot 14, block D,	1 28
36,426	Lizzie Jaynes Putman — Hart's subdivision w½ lot 4, Sierra Madre tract—lot 28	1 13
	lot 29	1 13
36,428	George M Teel—Vine and—lot 13, block 20	1 13
	lot 14, block 20	1 13
36,432	Howard Reynolds—E½ of w½ of ne¼ of se¼ sec 7, tp 1s, r 10w	4 28
36,440	Milton cantee—West 366 acres of fractional sec 13 tp 1s, r 11w	5 33
36,441	Heirs of J H Upitz—W½ of se¼ of nw¼ sec 18, tp 1s, 10w	35 15
36,447	H R Stephens—Stephens's subdivision part lot 2, Beardsleo tract—lot 90	6 80
	lot 98	92
	lot 107	92
36,451	H C Davidson—Stephens's subdivision part lot 2, Beardslee tract, lot 93	92
36,452	Joseph Dabney—Stephens subdivision part lot 2, Beardslee tract—lot 108	92
	lot 109	92
36,458	Mrs S Graham—Chappelop's subdivision, part lot 8, sec 36, tp 1n, r 11w, lot 4, block 1,	5 12
36,464	John F Staples—160 acres n½ of n½ sec 8, tp 1n, r 10w	4 49
36,465	George H Hapgs—640 acres sec 16, tp 1n, r 10w	3 87
36,469	J W Keefer—35 acres, being east 35 acres of west 50 acres of n½ of sw¼ of sec 31, tp 1n, r 10w	13 94
36,469	C C Davis—Davis addition to Duarte, lot 4, block 4	15 20
36,478	W Johnson—Davis addition to Duarte—lot 8, block 19	81
	lot 9, block 19	80
36,483	James McElwell—Davis addition to Duarte, lot 17, block 4	80
36,509	John Dawson—26 acres, fractional s½ of ne¼, Rancho San Jose addition, sec 1, tp 1s, r 11w	19 06
36,511	Dawson & Craft—40 acres ne¼ of se¼, Rancho San Jose addition, sec 1, tp 1s, r 10w	74
36,512	M L wicks—80 acres s½ of nw¼ sec 6, tp 1s, r 9w	21 92
36,518	Dawson & Craft—34 acres, fractional s½ of se¼ and w½ of se¼ of se¼ Rancho San Jose addition sec 1, tp 1 s, 10 w	36 20
36,515	L W Dennis—132 acres ¼ interest in 525 acres in sec's 15, 16 and 21 and 22, tp 1 s, 10 w, bounded north by San Bernardino road, east by county road, south by Baldwin road, west by Coffman Mensing	14 78
36,524	J T Hartshorn—Phillips tract 10 acres, lot 7, block 14	83 05
36,527	Aaron Mullendore—Covina, lot 5, block 6	9 43
36,528	Miss Lida Stanford—Covina, lot 18, block 6	94
36,530	J S Phillips—Covina—lot 3, block 11	94
	East ½ lot 4, and poll tax	1 21
36,531	L W Riley—Covina, lot 3, block 12	6 64
36,533	S D Waterman—Covina, lot 7, block 14	86
36,538	Mrs Maria Botello—7 acres in lot 1, sec 15, tp 1 s, r 10 w, bounded north by Talley, east by Snodgrass & Correlis	85
36,540	H Martz and H C Roberts—80 acres w½ of sw¼ sec 23, t 1 n, r 10 w	13 03
36,557	Antonio Diaz—Azusa—lot 13, block 76	5 54
	lot 14	86
	lot 15	87
36,559	Milton R Leby—Azusa—lot 16, block 77	87
	lot 17	88
	lot 18	87
	lot 19	86
36,567	Mrs Lucia Cuyas, Azusa, lot 43, block 36	92
36,569	C W Daw—Azusa, lot 22, block 47	1 01
36,574	J M McCarthy and H J Harkins—Azusa, lot 13, block 45	1 00
36,576	William and Henry Chambers—Azusa, lot 48, block 45 and poll tax	1 00
36,583	J M McCarthy and R J Haskins—Azusa, lot 29, block 44	5 01
36,592	C J Glover—Azusa—Lot 8, block 28	1 00
	Lot 6, block 28	1 00
	Lot 7, block 28	1 01
36,594	Volney E Philp—Azusa, lot 15, block 37	1 00
36,595	J M McCarthy and R J Haskins—Azusa—Lot 20, block 37	1 01
	Lot 24, block 37	1 00
36,599	Thomas Conovan—Azusa, lot 14, block 37	1 00
36,601	Arthur Card—Azusa, lot 14, block 35	1 78
		1 01

No.	Name and Description.	Total tax and cost
36,602	Jno Louterbach—Azusa, lot 19, block 35	1 01
36,604	F McGee—Azusa, lot 13, block 2	1 00
36,611	W H Russell—Azusa—Lot 6 block 12	3 27
	Lot 21, block 12	87
36,612	Mrs Louisa Williamson—Azusa, lot 9, block 13	86
36,619	David Bridenstein—Azusa, lot 4, block 29	1 00
36,631	Maggie Temple—134 acres, undivided third interest in 401 34-100 acres, Puente Mill property, bounded north by E J Baldwin, east by E J Baldwin and E L Elder, south by Castino and San Jose creek, west by E J Baldwin	37
33,632	Gaetano Castino—50¼ acres of Puente mill property, bounded north by Temple heirs, east by Emma L Elder, south by San Jose creek, west by Temple heirs	24 13
33,633	F M Zanbeano—Rancho Rincon de La Bres, 39 acres, bounded north by B A Que, east by Ybarra, south by Polaski & Goodwin, west by Puente rancho	25 70
36,638	J R Brown—160 acres, se¼ of sec 13, tp 1 n, r 11 w	13 10
36,639	Mrs InezWilliams—20 acres, e½ of se¼ of sw¼ of sec 25, tp 1 n, r 11 w	4 59
36,642	Heirs of William A Pile—South 15 acres lot 2, sec 2, tp 1 s, r 11 w	41 45
36,644	James E Felton—Arcadia, lot 5, block 83	29 98
36,653	A J Hutchinson—Arcadia—lot 24, block 78	91
36,658	Nora Hawk — Arcadia, lot 25, block 66	91
36,665	Unknown owner—40 acres fractional e½ of nw¼ of sec 24, tp 1 n, r 10 w	91
36,6.7	Unknown owner—20 acres e½ of sw¼ of nw¼ sec 9, tp 1 s, r 10 w	3 57
36,668	Unknown owner—Phillips tract, lot 5, block 27	2 28
36,669	Unknown owner—Phillips tract, lot 7, block 27	9 43
36,681	Unknown owner—Covina, lot 6, block 13	9 42
36,682	Unknown owner—Covina, lot 7, block 13	98
36,683	Unknown owner—Covina, lot 8, block 13	99
36,684	Unknown owner—Covina lot 9, block 13	86
36,685	Unknown owner—Covina, lot 10, block 13	98
36,687	Harold M Arnold—Possessory interest, 160 acres, ne¼ sec 10, tp 8 n r 15 w	86
35,688	Phillip Pruis—Possessory interest, 160 acres nw¼ sec 10, tp 8 n r, 15 w	3 65
36,689	Fred A Crawford—Possessory interest, 160 acres se¼ sec 10, tp 8 n r 15 w	3 65
36,690	Martin Nordfelt—Possessory interest, 160 acres, sw¼ sec 10, tp 8 n, r 15w	2 08
36,692	Elizabeth Grimes—Possessory interest, 160 acres nw¼ sec 20, tp 7 n, r 15 w	3 65
36,694	John McCutcheon—Possessory interest, 160 acres, nw¼, sec 12, tp 8 n, r 14 w	3 65
36,696	William M Carnahan—Possessory interest, 160 acres, ne¼ sec 4, tp 8 n, r 16 w	3 65
36,697	Mary E Carnahan—Possessory interest 160 acres nw¼ sec 4 tp 4 n r 16 w	3 65
36,698	Samuel O James—Possessory interest 160 acres ne¼ sec 6 tp 8 n r 16 w	3 65
36,700	Willis G Weaver—160 acres nw¼ sec 2 tp 7 n r 15 w	4 43
35,701	Frank J Culver—Possessory interest 160 acres ne¼ sec 2 tp 7 n r 15 w	11 53
36,703	Patrick Crow—Possessory interest 160 acres sw¼ sec 28 tp 8 n r 15 w	2 07
36,704	Victor Mordigila—Possessory interest 160 acres se¼, sec 22, tp 8 n r 15 w	4 44
36,705	Francis M Dickey—Possessory interest 160 acres, nw¼ sec 34, tp 8 n r 15 w	3 65
36,707	Wm H Dodge—160 acres se¼ sec 16, tp 4n, r 17w	2 08
36,708	W H Delano—Possessory interest in sw¼ sec 34, tp 8n, r 13w	5 12
36,710	C H Wilson—320 acres w½, sec 36, tp 4n 15w	3 97
36,711	Edward Lion—Possessory interest 160 acres w½ of s½, sec 22, 4n 15w	5 54
36,712	H H Galaway—330 acres, w½, sec 36, 4n 15w	3 65
36,714	Sartout —20 acres undivided half interest in 40 acres, nw¼ of nw¼ sec 16, 4n 14w	5 54
36,715	G B Walker—640 acres all sec 36, 4n 14w	89
36,716	Frank La Strong—160 acres, n½ of s½ of sec 18, 4n 14w	9 95
36,717	Wm W Leecher—Possessory interest 160 acres, s½ of ne¼ and ne¼ of sw¼ and nw¼ of se¼ sec 6 4n 14w	4 12
36,719	L Lebarro Smith—640 acres, sec 31, 4n 14w	3 27
36,720	Jacob Bell—40 acres, ne¼ of nw¼, sec 14, 4n 15w	10 58
36,723	Hiram H Leach—Possessory interest 160 acres ne¼, sec 18, 6n 13w	3 65
36,728	F E DeCelis—Possessory interest 160 acres ne¼ sec 18, tp 6n, r 14w	3 65
36,729	William Jagon—160 acres se¼ sec 11, tp 6 n, r 13w	6 80
36,730	Joseph Charvonel—Possessory interest 160 acres se¼ sec 12, tp 6n, r 12w	10 58
36,731	R E Carmichel—Possessory interest 160 acres nw¼ sec 20, tp 5n, r 17w	4 83
36,733	Irwin Barrard—160 acres s½ of ne¼ and e½ of se¼ sec 27, 5n, 15w	8 46
36,734	John Jary—640 acres sec 36, tp 5n, r 15w	3 65
36,735	A Francis George—Possessory interest 160 acres nw¼ sec 6, tp 5n, r 14w	13 10
36,736	George C Smith—80 acres e½ of ne¼ sec 34, tp 5n, r 14w	3 65
36,737	Frederick W White—Possessory interest nw¼ sec 2, tp 8n, r 17w	3 65
36,738	James D Rival—Lot 3 in ne¼ and w½ of ne¼ and se¼ of ne¼ of sec 24, tp 8n, r 18w	4 04
36,739	James t Allen—Possessory interest in s½ of ne¼ and e½ of se¼ sec 18, tp 8n, r 18w	5 23
36,742	Frank A Geier—Se½ of sec 22, tp 7n, r 14w	3 65
	All of sec 27, tp 7n, r 14w	10 58
	N½ of sec 23, tp 7n, r 14w	13 10
36,743	William Van Buskirk—Possessory interest in ne¼ sec 24 tp 7n, r 13w	10 58
36,745	Frank M Bushnell—Possessory interest in sw¼, sec 6, tp 7n, r 13w	5 44
36,747	F B Scherer—Sw¼ sec 30, tp 7n, r 13W	4 83
36,741	Laury Tweedy—N½ of nw¼ of n½ of sw¼ sec 4, tp 7n, r 16w	37 28
36,753	Samuel S Crane—Possessory interest in s½ of se¼ of s½ of sw¼ sec 30, tp 8n, r 17w	
36,758	John B Morris—Possessory interest sw¼ sec 4 tp 8n, r 16w	2 07
36,760	Harris & Howard—ne¼ sec 12, tp 8n, r 17w	2 08
36,762	C V S Boettger—Possessory interest ne¼ sec 2 tp 8n, r 15w	6 80
36,763	Sophia Scheel—Possessory interest sw¼ sec 14, tp 8n, r 15w	2 86
36,764	Keo S Brown—Possessory interest se¼ sec 2, tp 8n, r 15w	3 65
36,767	Benjamin D Patterson—se¼ sec 12, tp 8n, r 16w	2 07
36,768	Phineas P Breese — Possessory interest ne¼ sec 14, tp 4n, r 15w	6 80
36,770	Martha Davis—sw¼ sec 34, tp 8n, r 15w	2 08
36,771	Charles Molofski—sw¼ sec 8, tp 7n, r 18w	11 37
36,772	George W Rowell—s½ of sw¼ and sw¼ of se¼ sec 22, tp 7 n, r 17 w	6 80
36,773	John Derkins—Possessory interest sw¼ sec 14, tp 8 n, r 15 w	3 65
36,774	Malvina Lowe—s½ of se¼ sec 4, tp 7 n, r 16 w	5 23
35,776	Emil Waldeck—nw¼ sec 8, tp 7n, r 14w	5 22
36,778	T Gilbert Wright — Possessory interest nw¼ sec 20, tp 8n, r 15w	10 58
36,780	William H Temple—Possessory interest nw¼ sec 32, tp 8n, r 15w	3 65
36,781	J W Wyatt—Possessory interest ne¼ sec 4, tp 8n, r 15w	4 43
36,783	H Watkins—Possessory interest, nw¼ sec 24 tp 8n, range 15w	3 65
36,784	C M Scheel—Possessory interest, ne¼ sec 24, tp 8n, r 15w	3 25
36,786	Ernest Gruiner—Possessory interest, ne¼ sec 18, 8n, 15w	4 43
36,788	Richard Mayne—Possessory interest ne¼ sec 6, 8n, 15w	3 65
36,790	Unknown owner—Newhall, block 43	4 44
36,791	Unknown owner—Newhall, lot 13, block 42	89
36,792	Unknown owner—Newhall, lot 14, block 42	58
36,793	Unknown owner—Newhall, lot 15, block 42	57
36,794	Unknown owner—Newhall, lot 16, block 42	58
36,795	Unknownowner—Newhall, lot 17, block 42	58
36,796	Unknown owner—Newhall, lot 18, block 42	57
36,797	Unknown owner—Newhall, lot 19, block 42	58
36,798	Unknown owner—Newhall, lot 11, block 44	57
36,799	Unknown owner—Newhall, lot 12, block 44	2 70
36,800	Unknown owner—Newhall, lot 23, block 44	2 70
36,801	Unknown owner—Newhall, lot 24, block 44	58
36,802	Unknown owner—Newhall, lot 13, block 44	57
36,803	Unknown owner — Newhall, lot 14, block 44	57
36,804	Unknown owner—Newhall, lot 1, block 44	57
36,805	Unknown owner—Newhall, lot 2, block 41	57
36,806	Unknown owner—Newhall, lot 3, block 44	58
36,807	Unknown owner—Newhall, lot 2, block 29	57

No.	Name and Description.	Total tax and cost.
36,808	Unknown owner—Newhall, lot 12, block 48	57
36,809	Unknown owner—Newhall, lot 8, block 39	66
36,810	Unknown owner—Newhall, lot 9, block 53	65
36,811	Unknown owner—Newhall, lot 13, block 40	57
36,812	Unknown owner—Newhall, lot 3, block 40	66
36,813	Unknown owner—Newhall, lot 4, block 40	66
36,811	Unknown owner—Newhall, lot 5, block 49	66
36,815	Unknown owner—Newhall, lot 6, block 49	66
36,816	Unknown owner, Newhall, lot 8, block 49	66
36,817	Unknown owner—Newhall, lot 9, block 49	66
36,818	Unknown owner—Newhall, lot 10, block 40	65
36,819	Unknown owner—Newhall, lot 11, block 49	66
36,820	Unknown owner—Newhall, lot 12, block 49	65
36,822	Unknown owner—Newhall, lot 10, block 9	66
36,827	Unknown owner—Newhall, lots 11 to 16 inclusive, block 15	65
36,828	Unknown owner—Newhall, lot 22, block 6	1 46
36,829	Unknown owner—Newhall, lot 1, block 30	66
36,830	Unknown owner—Newhall, lot 2, block 30	66
36,831	Unknown owner—Newhall, lot 1, block 36	66
36,832	Unknown owner—Newhall, lot 9, block 14	81
36,833	Unknown owner—Newhall, lot 10, block 14	66
36,834	Unknown owner—Newhall, lots 10 to 24 inc usive, block 12	1 44
36,840	Unknown owner—Newhall, lot 32, b ock 24	66
36,844	Unknown owner—Newhall, lot 1a, block 18	81
36,848	Thomas Winter—Possessory interest in sw¼ of sec 8, tp 8 n, 13w	74
36,849	A A Harriman—Possessory interest n se¼ of sec 8, tp 8 n, 13w	2 86
36,850	George G Avery—Possessory interest in n½ and sw¼ of sec 10, tp 8 n, 13w	2 86
36,851	Frank A Wasley—Possessory interest se¼ sec 10, tp 8 n, r 13 w	2 59
36,852	Collin Ferguson—Possessory interest in w½ sec 12, tp 8 n, r 13w	2 07
36,853	Matthew Forsyth—Ne¼ sec 12, tp 8 n, r 13 w	2 07
36,854	Henry Hutchings — Possessory interest se¼ sec 12, tp 8 n, r 13 w	4 44
36,855	Lionel G Thomnson—Possessory interest se¼ sec 14, tp 8 n, r 13 w	2 07
36,856	Franz B Forschner—Possessory interest ne¼ sec 14, tp 8 n, r 13 w	2 08
36,857	William Jeffery—Possessory interest sw¼ sec 14 tp 8 n, r 13 w	2 08
36,858	A O Damon—W½ sec 16, tp 8 n, r 13 w	2 08
36,859	William G Newlands—Possessory interest ne¼ sec 18, tp 8n, r 13w	13 10
33,860	Martha H Romer—Possessory interest nw¼ sec 18, tp 8n, r 13w	2 07
36,861	Jens P Ipsen—Possessory interest sw¼ sec 18, tp 8n, r 13w	2 08
36,862	John Helmore—Possessory interest nw¼ sec 20, tp 8n, r 15w	2 07
36,863	David M Berry—Possessory interest sw¼ sec 20, tp 8n, r 15w	2 08
36,864	Bartibare Beltreme—Possessory interest nw¼ sec 22, tp 8n, r 13w	2 07
36,866	Charles B Younger—Possessory interest se¼ sec 24, tp 8n, r 13w	2 08
36,867	Kenneth P Grant — Possessory interest sw¼ sec 24, tp 8n, r 13w	2 07
36,868	Joseph M Kaiser—Possessory interest ne¼ sec 26, tp 8n, r 13w	2 08
36,869	John W Brown—Possessory interest se¼ sec 26 8n 13w	2 08
36,870	Robert Davis—Possessory interest sw¼ sec 26 8n 13w	2 07
36,871	Harry L Bell—Possessory interest ne¼ sec 28 8n 13w	2 08
33,872	Henry Garlock—Possessory interest ne¼ sec 30 8n 13w	2 07
36,873	Eugene Wallace—Possessory interest nw¼ sec 32 8n 13w	2 08
36,874	Henry Schneider—Possessory interest sw¼ sec 32 8n, 13w	2 07
36,875	Eval Conklan—Possessory interest ne¼ sec 34 8n 13w	2 87
36,876	Thomas Winter—Possessory interest in ne¼ sec 34, tp 8n, r 13w	2 08
36,877	Otto Specht—Possessory interest in sw¼ sec 34, tp 8n, r 13w	2 08
36,878	Andrew Young—Possessory interest in se¼ sec 34, tp 8n, r 13w	2 07
36,879	George W Seifert—Possessory interest in w½ of w½ sec 2, tp 9n, r 12w	2 08
36,880	Charles H McNelly—Possessory interest in se¼ sec 4, tp 8n

No.	Name and Description.	Total tax and cost
37,334	Unknown owner—Palmdale Colony, lot 7, block G	66
37,335	Unknown owner—Palmdale Colony, lot 9, block G	65
37,336	Unknown owner—Palmdale Colony, lot 11, block G	66
37,337	Unknown owner—Palmdale Colony, lot 13 block G	65
37,338	Unknown owner—Palmdale Colony, lot 17, block G	66
37,339	Unknown owner — Palmdale Colony, lot 19, block G	66
37,340	Unknown owner — Palmdale Colony, lot 21, block G	66
37,341	Unknown owner — Palmdale Colony, lot 23, block G	66
37,342	Unknown owner — Palmdale Colony, lot 2, block G	65
37,343	Unknown owner — Palmdale Colony, lot 4, block G	66
37,344	Unknown owner — Palmdale Colony, lot 6, block G	66
37,345	Unknown owner — Palmdale Colony, lot 8, block G	66
37,346	Unknown owner — Palmdale Colony, lot 10, block G	65
37,347	Unknown owner — Palmdale Colony, lot 14, block G	65
37,348	Unknown owner — Palmdale Colony, lot 16, block G	66
37,349	Unknown owner — Palmdale Colony, lot 18, block G	66
37,350	Unknown owner — Palmdale Colony, lot 22, block G	65
37,351	Unknown owner—Palmdale Colony, lot 22 block G	66
37,352	Unknown owner—Palmdale Colony, lot 24, block G	66
37,353	Unknown owner—Palmdale Colony, lot 1, block C	65
37,354	Unknown owner—Palmdale Colony, lot 3, block C	66
37,357	Unknown owner—Palmdale Colony, lot 15, block C	66
37,358	Unknown owner—Palmdale Colony, lot 25, block C	66
37,359	Unknown owner—Palmdale Colony, lot 16, block C	66
37,360	Unknown owner—Palmdale Colony, lot 14, block C	65
37,361	Unknown owner—Palmdale Colony, lot 12, block C	65
37,362	Unknown owner—Palmdale Colony, lot 10, block C	65
37,363	Unknown owner—Palmdale Colony, lot 8, block C	66
37,364	Unknown owner—Palmdale Colony, lot 2, block C	66
37,365	Unknown owner—Palmdale Colony, lot 1, block D	66
37,366	Unknown owner—Palmdale Colony, lot 3 block D	66
37,367	Unknown owner—Palmdale Colony, lot 5 block D	66
37,368	Unknown owner—Palmdale Colony, lot 7 block D	65
37,369	Unknown owner—Palmdale Colony, lot 9 block D	66
37,370	Unknown owner—Palmdale Colony, lot 11 block D	66
37,371	Unknown owner—Palmdale Colony, lot 23 block D	66
37,372	Unknown owner—Palmdale Colony, lot 12 block D	66
37,373	Unknown owner—Palmdale Colony, lot 14 block D	66
37,374	Unknown owner—Palmdale Colony, lot 16 block D	66
37,375	Unknown owner—Palmdale Colony, lot 18 block D	65
37,376	Unknown owner—Palmdale Colony, lot 20 block D	66
37,377	Unknown owner—Palmdale Colony, lot 1 block E	66
37,378	Unknown owner—Palmdale Colony, lot 3 block E	66
37,379	Unknown owner—Palmdale Colony, lot 5 block E	65
37,380	Unknown owner—Palmdale Colony, lot 7, block E	66
37,382	Unknown owner—Palmdale Colony, lot 11 block E	66
37,383	Unknown owner—Palmdale Colony, lot 13, block E	66
37,384	Unknown owner—Palmdale Colony, lot 15, block E	65
37,385	Unknown owner—Palmdale Colony, lot 17, block E	66
37,386	Unknown owner—Palmdale Colony, lot 19, block E	66
37,387	Unknown owner—Palmdale Colony, lot 21, block E	65
37,388	Unknown owner—Palmdale Colony, lot 23, block E	66
37,389	Unknown owner—Palmdale Colony, lot 2, block E	66
37,390	Unknown owner—Palmdale Colony, lot 6, block E	66
37,391	Unknown owner—Palmdale Colony, lot 8 block E	66
37,392	Unknown owner—Palmdale Colony, lot 10, block E	66
37,393	Unknown owner—Palmdale Colony, lot 4 1-2 block E	66
37,394	Unknown owner—Palmdale Colony, lot 14, block E	65
37,395	Unknown owner—Palmdale Colony, lot 16, block E	65
37,397	Unknown owner—Palmdale Colony in sec 19, tp 6n, r 11w, lot 2	6 80
37,398	Unknown owner—Palmdale Colony in sec 19 tp 6n r 11w, lot 3	6 80
37,399	Unknown owner—Palmdale Colony in sec 19 tp 6n r 11w, lot 4	6 80
37,400	Unknown owner—Palmdale Colony in sec 19 tp 6n r 11w, lot 5	6 80
37,401	Unknown owner—Palmdale Colony in sec 19 tp 6n r 11w, lot 6	6 80
37,402	Unknown owner—Palmdale Colony in sec 19 tp 6n r 11w, lot 10	6 80
37,403	Unknown owner—Palmdale Colony in sec 19 tp 6n r 11w, lot 11	6 80
37,404	Unknown owner—Palmdale Colony in sec 19 tp 6n r 11w, lot 12	6 80
37,405	Unknown owner—Palmdale Colony in sec 19 tp 6n r 11w, lot 13	6 80
37,406	Unknown owner—Palmdale Colony in sec 19 tp 6n r 11w, lot 14	6 80
37,407	Unknown owner—Palmdale Colony, n ½ and w ½ of s ½ of lot 16, in sec 19 tp 6n r 11w	5 23
37,408	Unknown owner—Palmdale Colony in sec 29 tp 6n r 11w, lot 1	6 80
37,409	Unknown owner—Palmdale Colony in sec 29 tp 6n r 11w, lot 2	6 80
37,410	Unknown owner—Palmdale Colony in sec 29 tp 6n r 11w, lot 6	6 80
37,411	Unknown owner—Palmdale Colony in sec 29 tp 6n r 11w, lot 7	6 80
37,412	Unknown owner—Palmdale Colony in sec 29 tp 6n r 11w, lot 8	6 80
37,413	Unknown owner—Palmdale Colony in sec 29 tp 6n r 11w, lot 9	6 80
37,414	Unknown owner—Palmdale Colony, n ½ lot 10 in sec 29 tp 6n r 11w	3 65
37,415	Unknown owner—Palmdale Colony, lot 11 in sec 29 tp 6n r 11w	6 80
37,417	Unknown owner—Palmdale Colony, lot 15 in sec 29 tp 6n r 11w	6 80
37,418	Unknown owner—Palmdale Colony, w ½ lot 16 in sec 29 tp 6n r 11w	3 65
37,423	Unknown owner—Palmdale Colony, lot 23 in sec 31 tp 6n r 11w	89
37,425	Unknown owner—Palmdale Colony, lot 26 in sec 31 tp 6n r 11w	89
37,426	Unknown owner—Palmdale Colony, lot 27 in sec 31 tp 6n r 11w	2 07
37,427	Unknown owner—Palmdale Colony, lot 28 in sec 31 tp 6n r 11w	2 07
37,428	Unknown owner—Palmdale Colony, lot 31 in sec 31 tp 6n r 11w	2 08
37,429	Unknown owner—Palmdale Colony, lot 32 in sec 31 tp 6n r 11w	2 07
37,430	Unknown owner—Palmdale Colony, lot 33 in sec 31 tp 6n r 11w	2 08
37,434	Unknown owner—Palmdale Colony, lot 46 in sec 31 tp 6n r 11w	2 07
37,435	Unknown owner—Palmdale Colony, lot 47 in sec 31 tp 6n r 11w	2 08
37,436	Unknown owner—All of sec 2, tp 6n, 11w	50 90
37,437	L E McBride—Meadow Park tract, east 335½ feet of west 671 feet of lot 9	2 92
37,439	R A Givens—Garvanza, lot 10, block 2	1 17
37,440	B F Terry—Garvanza— Lot 12, block 2 Lot 13, block 2	16 98 1 17
37,441	A Glassell Jr—Garvanza, 6 acres in block 3	76 12
37,447	R B and Mary S Wiseman—Garvanza, lot 17, block 6	1 06
37,453	Heirs of Hattie M Prince—Garvanza— Lot 7, block 7 Lot 8, block 7	17 21 1 62
37,457	U Embody—Garvanza, lot 11, block 15 Garvanza addition No 1, lot 18, block 34 Garvanza Land Company subdivision part Garvanza tract, lot 11, block D Garvanza addition No 1— lot 16 block X lot 18, block X Highland Park— lot 11, block H lot 4, block C lot 5, block C	1 06 82 1 06 1 17 1 17
37,458	W E Rogers—Garvanza, lot 4, block 9	72
37,459	J W Robinson—Garvanza, lot 5, block 5	1 05
37,460	A D Childress—Garvanza addition No 1— lot 6 block 24 lot 4, block 31 lot 3, block V New York tract— lot 15, block 7 lot 16, block 7 lot 11, block 9 lot 13 lot 14 lot 15 lot 3, block 14 lot 6	1 62 95 1 17 72 72 72 72 72 72 72 72 72 72 72 72
37,468	Minnie Nesbit—Garvanza, lot 3, block 11	1 05
34,468	Mrs S F Sanborn—Garvanza, lot 12, block 11	1 40
37,483	David H Adams—Garvanza addition No 1, lot 11, block 17	2 18
37,484	Alice A Adams—Garvanza addition No 1— lot 12, block 17 lot 13	11 21 2 18
38,486	Mrs O Williams—Garvanza addition No 1 lot 26, block 17 lot 27	2 18 2 18
37,488	Wm B Vall—Garvanza addition No 1— lot 7, block 18	1 17
37,494	Elmer Lazier—Garvanza addition No 1— e½ lot 7, block 23	14 09
37,501	W A Clinton, trustee—Garvanza addition No 1— lot 4, block R New York tract lot 11, block 23 lot 12, block 23 lot 13, block 23	1 62 72 72 72
37,502	A Glassell—Garvanza addition No 1—	

No.	Name and Description.	Total tax and cost.
	lot 6, block 34	82
	lot 9, 34	82
	lot 12, 35	95
	Garvanza Land Co—subdivision part of Garvanza addition No 1—	
	lot 1, block I	1 06
	lot 12, I	1 06
	lot 13, I	1 05
	lot 14, I	1 06
	Garvanza addition No 1—	
	lot 10, block Q	1 40
	lot 12, Q	1 40
	lot 9, S	1 05
	lot 21, X	82
	Highland Park—	
	lot 1, block A	1 40
	lot 1, B	1 40
	lot 8, B	1 41
	lot 10, B	1 41
	lot 17, C	95
	lot 31, 9	1 40
37,504	W E Atwater—Garvanza addition No 1 lot 10, block 31	96
37,507	Jacab Liver, Garvanza addition No 1 lot 11 block 34	82
37,518	A A Bartline—Garvanza addition lot 1 b ock 37	83
37,521	G Sickford—Garvanza addition No 1 lot 18 b ock 37	82
37,522	Caroline J Jeraneck—Garvanza, Rogers re-sub of blocks 50, 51, 54, and 55 lot 1 block 50	1 17
37,530	Joel K Fai child—Garvanza Land Co Sub pt Garvanza tract, lot 5 block D	1 06
37,536	R E Kiengle—Ralph Rogers resub of b ocks F and G, Garvanza lot7 block F	95
37,537	C A Jances—Ralf Rogers re-sub of blocks F and G, Gasvanza, lot 8 block F	95
37,544	Mary P King—Garvanza Land co, sub pt of Garvanza addition No 1, lot 9 block I	1 40
37,549	J H Donahue and J P Wilson—Garvanza addition No 1, lot 13 block P	2 18
37,551	Mary S Wilson—Garvanza addition N o 1, lot 20 block P lot 21 block P	1 41 1 40
37,557	Jno G Mossan—Garvanza addition No 1 Lot 16 block Q Lot 18 block Q	1 17 1 17
37,562	M Embody Garvanza addition No 1— Lot 1 block S Lot 2 block S	1 03 1 06
37,573	Mrs Anna Fardon—Garvanza addition No 1, s 25 ft of lot 3 block U	7 72
37,578	P E King—Garvanza addition No 1 Lot 8 block X	83
37,580	M Cohn—Garvanza addition No 1, lot 17 block X	83
37,581	Isaac B Newton—New York tract lot 12 block S	72
37582	J F Crassett—New York tract—lot 11, block 13	73
37583	Miria Baqual—New York tract—lot 11, b ock 13	73
37586	Clara M Abrams—New York tract—lot 5, block 6	72
37592	B J Kelley—New York tract—lot 18, block 9	72
37596	Anals Konede—New York tarct—lot 12, block 13	72
37603	Geo Newhall—New York tract— lot 1, block 31 lot 2, lot 3, lot 4 lot 5, lot 6, lot 7, lot 8, lot 9, lot 10,	72 72 72 72 72 72 72 72 72
37604	Lewis tract— lot 18, block A lot 26, B lot 29, B lot 30, B lot 17 B lot 2 A Lewis tract No 2— lot 12, block 1 lot 20, 1 lot 15, 2 lot 16, 2 lot 17, 2 lot 18, 2 lot 19, 2 lot 20, 2 lot 1, 3 lot 13, 2 lot 14, 3 lot 17, 3 lot 18, 3 lot 19, 3 lot 20, 3 lot 14, 4 lot 15, 4 lot 16, 4 lot 17, 4 lot 18, 4 lot 3, 5 lot 6, 5 lot 7, 5 lot 8, 5 lot 9, 5 lot 10, 5 lot 11, 5 lot 12, 5	72 72 72 72 72 72 72 72 72 72 72 72

Damson James M 37181
Demonet Jno 37138
Durand Edward L 37183
Dugard Thomas 37202
Devines Henry 37216
Devitt J B 37605
Doyle Thos 37609
Derrick J E 37648
Dugan M H 37901
Duffy Mrs B 37924
Davidson Emily E 38004
Denick F M 38467
Domindez Andress 38491
DeNieto J R 38617
Eckert Christian 36017
Ely J S 36124
Eckart H T 36253
Ellis J Elwood 36133
Estudillo & Pico 36370
Elderkin Wm A 36582
Erbe Herman 37007
Elkuot Gottlieb 37061
Embody U 37457
Embody U 37502
Ellis Chas D 37502
Earl Helen C 37713
Ellis Asa and C N Wilson 38040
East Alhambra L W & I Co 38522
Frasher D H 35570
Fernall Fred 35017
Forbes Mary 35062
Frink John R 35095
Foster John F 35042
Felton James E 36030
Ferguson Collin 36044
Forsythe Mathew 36852
Forschner Franz B 36853
Ford Rupert E 36856
Forker Fred F 35933
Fern Katie 35691
Fevergeon Frank 36972
Fevergeon Jean 37011
Fevergeon Louis 37007
Friederick Louis A 37018
Friederick Emil B R 37153-37159
Fraser David A 37170
Forman Jno R 37181
Fairchilds Joel E 37226
Furdon Mrs Anna 37539
Fisher H 37570
Ford Chas M 37792
Fan Fong 35934
Guilletin J E 35934
Galuas Emma 35711
Gillett C F 35846
Germain J W 35975
Gage Henry T 35693
Grant J W 36012
Groff John 36085
Glattle Herman 36101
Gottle H 36114
Glendora Land Co 36118
Godman W L 36237
Glendora Land Co 36247
Glendora Land Co 36302
Graham Mrs S 36349
Glover C J 36452
Grimes Elizabeth 36592
Galaway H N 36692
George Francis A 36712
Geier Frank A 36735
Grimmer Ernest 36742
Grant K P 36756
Garlock Henry 36807
Green Aretua N 36892
Gough John F 36901
Gillibrand E C 36906
Golden Dow C 36931
Goodnough Saml 36953
Glant Calvin 37053
Goodrich Guy 37069
Groal Mary 37091
Gough Asher 37151
Griffith Wm D 37163
Gongonbach Lebrecht 37197
Graham George 37200
Gilbert E W 37223
Gilbert Jno C C 37241
Givens E A 37242
Glassell A Jr 37439
Glassell A 37441
Gallup F E 37502
Gray D P 37638
Grueninger G 37696
Gertz Peter 37748
Goode Mrs Mary 37750
Grubb G A 37821
Green W H 37844
Gregory C W 37872
Goldsberry Francis 37987
Gotteleber Emil 38042
Goldsberry T S 38456
Gregory E G 38463
Grove Fred H 38553
Heilman Philip 38482
Hemus Margaret 35595
Herriott H B 35702
Hamilton & Son 35733
" " 35742
Hellman Esther 35744
Hall J E 35813
Hall Mary 35851
Howard F J 35886
Holst Peter 35917
Hayes John 35923
Hayward Geo 35931
Haggin Jessie 35934
Harman Theo 35966
Hunt C A 35973
Hellebeutle J H 35991
Horne Annie 36003
Hunter Mrs Emma 36016
Hamilton T A 36018
Haskell Miss Refugio 36020
Hebbert Mrs W 36079
Hammell Mrs B 36151
Hammell Mrs B 36228
Hudson J O 36243
Hawks Francis H 36236
Hawks Mrs A A 36301
Happs Geo H 36414
Hellenbeck F A 36466
Hartshorn J F 36487
Hutchinson A J 36524
Hawk Nora 36552
Harion Geo L 36685
Howard Harris S 36760
Harriman A A 36760
Hutchings Henry 36849
Helmore John 36854
Huber Jos 36902
Hogan Fred W 36915
Huntington Geo 36930
Hull Ole 36938
Hamman Simon 36939
Hesketh Moore 36944
Hellman Gordon S 36950
Hope Paul P 36979
Hoeling Theodore 36974
Heinemann Oscar 37010
Hammersmith Edward 37026
Hillman Emil 37038
Hauck Chas 37040
Hall Robt L 37041
Hansdorf Stephen 37044
Hickman James S 37050
Hunter Robt J 37052
Helburg Richd 37062
Hancock Jno 37070
Hillen Louis 37081
Haskell O C 37090
Happerstead Ola E 37120
Hamilton W T 37126
Holt David C 37139
Hewitt Chas B 37141
Hanson Carl 37155
Harsey Henry 37160
Helander Alex 37192
Hebbard Moses A 37212
Hunter Wm E 37228
Hamilton James 37235
Hunter Jno R 37239
Hageman Henry 37243
Hubble S C 37244
Hubba Mrs Clara R 37646
Howes F C 37696
Hemphill H S 37841
Hall heirs of Jos I 37976
Harrison Henry 38013
Hitchcock R R 38056
Hubbard W S 38488
Hotchkiss A B 35527
Hutchinson Julia A 35561
Hollenbeck F A 35595
Ingersoll C O 35487
Ipsen Jms P 35733
Isner E J 36801
Independence R R 37025
Jacoby S 37813
Jones John 35652
Jones J H 35697
Jones John J 35697
Jones John 35676
Jones John 35838
Jones John 35839
Jones John 35840
Jones Samuel 35844
Jacobs May 35944
Johnson W 36170
James Saml O 36478
Jagon Wm 36478
Jay John 36729
Jeffery Wm 36734
Jorgensen Jorger 36857
Jordan Frank T 36921
Jonston Oliver 36985
Jonston Jno F 37033
Jahns Alpheus 37035
James Robt B 37048
Jajou Albert 37066
Jerebeck Caroline J 37132
Jances C A 37522
Jones Malvina 37537
Jensen S F 37620
Johnson O J 37911
Johnson J S 38089-38091-38104
King Mrs Selina 38107
Kurtz J 35970
Knapp Sherman E 36033
Kaiser Ela 36053
Kendall M H 36053
King Rhoda 36103
Kincade E H 36142
Kincade E H 36195
Karnes Wm F 36190
Kerfer J W 36253
Kaiser Jos M 36400
Keeler Horace C 36668
Kurtz Jos 36895
Kipplinger E J 36917
Kers Ed A H 36929
King Sam'l F 36937
Kroeger Jno 36959
King Mira 37034
Kelley Martin 37135
Keplinger Oscar 37171
Kingsbury W G 37179
Kingie R E 37191
King Mary P 37539
King P E 37544-37610
Keiley B J 37548-37578-37618
Konede Anais 37592
Kohler Jacob 37596
Kiger L C 37700
Kimball Jno C 37722
Kingslaw G W 37978
Lindsay J G 38125
Loventhal & Denis 38545
Ling Chas J 35853
Leons L H 35808
Loverich W 35892
Lawrence Rowland 35910
Labontes Delia A 35921
Lowenthal M 35989
Lilly Wm 36001
Lawrence B C 36252
Levy Milton R 36419
Louterback John 36559
Lion Edward 36602
La Strong Frank 36711
Leechen Wm W 37076
Leach Hiram H 36723
Lower Malvina 36774
Luce Dan'l 36885
Luce Geo P 36886
Lange Benj F 36904
Leichoff Anton 36909
Lowe James 36963
Lindsay Tho H 36983
Luft Hieronymus 37000
Lemert P H 37013
Lenke Wm 37037
Langdon James H 37040
Llst Anton 37057
Lapp Russell D 37104
Long H G D 37205
Lamphear Ira L 37219
Lytle Ephraim F 37250
Lagier Eimer 37494
Liver Jacob 37507
Lewis E 37624
Lawson M F 37668
Liver J 37616
Lawrence Mrs 37753
Lawrence Jno 37874
Lewis D R 37931
Lopez Juan W 35518
Marsh Joseph E 35578
Martinez R de 35774
Moon A S 35843
Moorman H C 35912
Miller Fannie 35941
Magonden M 36042
Millings H W 36087
Messmer Toney 36093
McIntire R 36130
Morris Henry L 36154
McDonald Myrtle 36164
Metcalf S M 36202
McCabe G W & C M 36246
Michel Fred 36310
Martin Wischart 36330
Mally Chas O 36331
McCain Frank 36374
McElwell James 36483
Mullendore Aaron 36527
Martz H & H C Roberts 36540
McCarthy J M & R J Harkins 36574
McCarthy J M & R J Haskins 36583
McCarthy J M & R J Haskins 36595
McGee F M 36604
McCutchen John 36604
Mordigla Victor 36704
Morris Jno B 36758
Molofski Charles 37234
Mayne Richard 37271
McNelly Chas H 36880
McFarland Peter 36881
McNelly Chas 36883
Mitchell Moses 36894
Morrisson Edgar W 36946
Melrose N M 36950
McGilliard Gideon 36980
McClure Jno 36981
Miller J W C 37019
McNeely James 37032
Marteen Horatio 37058
Moore Edwin S 37077
Mainhall Laura 37127
Moser Nordent 37129
Mason Geo 37135
Madison Andrew S 37136
Merrill Ernest L 37146
Murray Peter 37151
Merrill Lillie J 37188
Mathias Richard 37203
McConnell Sam'l 37207
McDougall R H 37240
McBride E 37437
Mossan Jno G 37557
Mayer Henry 37607
Marsh W F 37733
Monaghan & Murphy 37886
McLaughlin C 37910
Mormion M 37926
Murr David 37973
Miller Wm N 37999
Mather Milo E 38039
Mitchell C E 38127
Matthew Bros & Downey 38457
Meza Juan ..... 12-38480 & 38483
Mack Jas 38509
McIntyre James 38521
Mendoza E Y de 38555
Melick Walter S 35575
Murietta J 35577
Mills Bros 35583
Millings H W 36093
McKee Leonard 36137
Niles J B & Daw 35683
Nadeau Vineyard Co 35746
Neroman Wm 36009
Nichols J L 36164
Nelson Jas A 36251
Nelson Jas A 36263
Nordfeldt Martin 36600
Newland Wm G 36899
Norcross Geo A 36900
Newman J Frank 37036
Nash Addison B 37144
Nickles Jno A 37186
Nickles Peter 37190
Nisbit Minnie 37469
Newton Isaac B 37581
Newhall Geo 37603
Nelson N J 37726
Nane M H 37768
Owrie Geo 36059
Opey J T & N Scovill 36495
Opry & Scovill 36327
Opry & Scovill 36340
Opeitz J R heirs of 36441
Olmstead Geo W 36903
Oates Bernard 36916
O'Reilly James 37024
Overman Leigh 37039
Orosco Louis 37353
Occidental University 38479
Peters Scherina 35973
Peabody Dr A 35743
Peabody Mines 35745
Price M L 35847
Palmer L C 35913
Palaski M L 35886
Perkins Mrs R L 35942
Pritchard S L 35948
Patterson E W 35601
Pickles Margaret 36037
Pierson C E 36235
Pinney H B 36397
Pope & Campbell 36399
Putman Lizzie J 36426
Phillips J S 36530
Philp Volney E 36564
Pile Wm A heirs of 36581
Pruis Phillip 36668
Patterson Benj P 36767
Philpot Cager 36857
Pendleton L C 36923
Perrino Giacome 36940
Parkinson Geo F 36954
Palmer L C 36954
Perkins Walter K 36973
Polk Silvester T 36995
Parkovich Jno L 37008
Pierce Geo L 37030
Peck Ruth 37042
Pierce Herbert A 37051
Prost Leon E 37055
Pinney Lulu 37102
Palen heirs of Mathew 37114
Palen Annie 37122
Parsons Edgar B 37137
Page Martha 37164
Paulson Kirsen 37165
Preston J W 37177
Patterson Johann 37193
Pittman Henry 37196
Pettpier Frank 37201
Profit Geo 37205
Peet Edgar M 37244
Pridham R W 37322
Prince Hattie M heirs of 37453
Potts A W 37633-37903
Palmer A W 37635
Parsons C W 37937
Plummer M G 38113
Peck Geo W 38470
Plummer C N 38529
Pope and Campbell 36399
Potts F W 36519
Quinn Thomas 36166
Rowe J B 35737
Rheiss O 35738
Reid B W 35772
Rodgers F F 35801
Ruset Mrs R 35993
Richie F L 35999
Reynolds Mrs E N 35995
Randall Mrs C 36217
Rice Stanton W 36234
Riley L W 36531
Russell W H 36611
Rival James D 36758
Rowell Geo W 36772
Romer Martin H 36860
Robinson Geo 36926
Robinson Jos E 36927
Randle F M 36978
Robinson Jno 36979
Rusten Nelson 36997
Rose Herman 37004
Reed Wm 37005
Reilly James K 37024
Rhodes Anna M 37043
Ross Wm 37045
Ried Isabella 37085
Reynolds Maurice J 37160
Rissmann Ludwig 37202
Richard Edwin 37218
Rogers W E 37455
Robinson J W 37459
Rhodes Thos and David M Adams 37491
Rule T W Heirs of 37643
Rhodes O C 37762
Roworth Mrs M J 37824
Reeve M B 37861
Rogers Wm 37933
Rhodes T B 37985
Rhodes W H 37996
Ross Wm W 35119
Roxroth F A 35540
Rancho Los Coyotes 35544
Reese C W 35559
Smith Etta 35628
Smith G M 35629
Solomon 35653
Stoelder H J 35655
Stewart G 35696
Sawyer D W 35723
Schultz A 35725
Safford Henry 35811
Sloan Frank L 35968
Sloan Mrs Celia 36093
Stone George 36094
Schenck E A Miss 36134
Sook & Tucker 36238
Sook H S 36321
Schofield Mary T 36324
Smith M 36421
Santee Milton 36440
Stephens H R 36447
Staples John F 36484
Stanford Miss Lida 36528
Sartout 36714
Smith L Leboro 36719
Smith Geo C 36736
Scherer F B 36747
Schul Sophia 36763
Schul C M 36784
Schneider Henry 36874
Specht Otto 36877
Seifert Geo W 36879
Sexton Wm 36882
Stoddard Chas B 36896
Sweet Harlow P 36898
Silano Fredrico 36899
Sonnekson Christian 36905
Supple Louis 36914
Swayze Elam 36922
Scherer Sophia ..... 36932 & 37152
Swinney Jno 36948
Smiley Martha E 36949
Stromer Gus 36960
S P R R Co 36966
Swanson Gustave 36996
Street Jos L 37012
Soirat Auguste 37013
Starkweather H L 37017
Stephens Emily 37060
Sutherland D M 37075
Scott heirs of Minnie 37083
Scott Fannie 37084
Steiner Hesther 37088
Seymour Francis A 37094
Siemer J H 37097
Siemer H J 37098
Steiner Caspar 37099
Sutton Pleasant C 37110
Sich Jno 37113
Sexton & Smith 37115
Stone E O 37121
Schroeder Ernest 37142-37145
Stoddard Chas B 37143
Smith Wilbur F 37144
Southworth J W 37150
Shaw Wm 37156
Sturn Ludwig J 37157
Sutton Georgiana 37161
Sample Saml V 37162
Stephenson F C 37168
Southworth Jno M 37169
Sexton Danl 37176
Sanborn Mrs S F 37469
Sickford G E 37521
Sprague B F 37614
Sandehas A 37650
Sherb Francis A 37653
Sessions S L 37709
Simpson W M 37718
Shafer A C 37744
Stoneman Geo 37948
Shaw Mary J 38023
Shepard J M 38031
Snow E M 38099
Shafer & Town 37787
Sanders J F & J F Temple 38445
Smith heirs of S B 38462
Sepulveda M O 38494
Smyth Josie 38552
Stoddard Chas B 37186
Schultz Albert 37195
Storey N F 37233
Squires Wm W 37234
Specht Wendlin C 37236
Torres J R 35958
Temple F 35776
Taylor J H 35798
Taylor M E 35957
Treasury Wm 36006
Taylor Mrs F G 36035
Trethaway John 36360
Trethaway J 36370
Trethaway 36379
Townsend Stephen 36381
Thomas W H 36420
Teel Geo M 36428
Temple Maggie 36631
Tweedy Laury 36751
Temple Wm H 36780
Thompson Lloyd G 36835
Thompson Thos 36977
Thatcher Isaac 37000
" Isaac M 37054
Templeton Saml H 37067
Townsend J R 37079-37076
Towne Robt M 37086
Tumblison Jos E 37089
Trembly Saml B 37093
Taggart Jno 37116
Tennison afayette 37128
Taylor James P 37130
Tedrow Chas E 37196
Terry B F 37440
Tyler A M 37746
Toll C H 37975
Tebbetts Chas E 38016
Thompson Sarah M 38088
Tanner Richd 38101
Temple J F and J F Sanders 38443
Talamantes E 38489

UNKNOWN OWNERS.

Ro San Antonio 35779
Aldine Square 35780
Clark Reservation 35781
Pena City ..... 35782 to 35792
Old Clapp Orchard Tr ..... 35793 to 35799
Central Park Tr 35800
Vernon School Dist 35802
Hay Tr ..... 35803 to 35807
Monrovia City 36665
Azusa 36667
Phillips Tr 36668-9
Covina ..... 36681 to 36685
Newhall ..... 36790 to 36947
Lancaster ..... 37252 to 37281
Palmdale ..... 37282 to 37436
Garvanza ..... 37636 to 37667
Highland Park ..... 37675 to 37693
Eagle Rock School Dis 37742
South La Dow " ..... 38001 to 38004
Harmony " " ..... 38005 to 38009
Lugo " " ..... 38132 to 38135
Cerritos " " 38186
Clearwater " " ..... 38144 to 38439
Belvidere " " ..... 38585 to 38684
Farmdale " " ..... 38596 to 38598
Uttuin R G 36015
Univer ity of So Cal 37770
Urnchisto L C de 38945
Valuenzuela J 35775
Valenzuela J 35826
Vickers Eliza 36039
Vanhiekert W C 36336
VanBuskirk Wm 37852
Verring Jno V 36887
Verring Wm E 36888
Vessolo Ferdinando 36925
Van Henizen Meint ..... 37225 & 37277
Vail Wm B 37448
Vignolo A 37860
Van Evray Jno S 38431
Villa Albina 38484
West John 35855
Walter W J 35916
Williams Jessie 36937
Winner Miss W V 36946
Wrika W 35984
Wyman Geo M 36030
Wall S A M 36070
Williams J F 36071
Weston G E & F E 36073
Wagner M A 36108
Wi der C H & F L 36122
Wilson J K 36137
Wilder C H & F L 36141
Wells Geo D 36206
Washburn & Underwood 36215
Worthen Geo N 36225
Walker Robt J 36244
Walker Robt J 36284
Walker Robt J 36316
Wood Almon B 36352
White C 36415
Wicks M L 36512
Waterman S D 36833
Wiseman R B & Mary S 37147
Williams Mrs O 37168
Wilson Mary G 37351
White Sami G 37615
White W M 37617
Wheeler L M 37625
Woolley S F 37647
Walker Henry R 37727
Whittier A N 37503
Waggoner James 37898
Weeks Carrie 37966
West H S 38114
Whitechirth S W 38120
Whitson Jennie S 38435
Wilson Jno and Asa Ellis 38622
Williamson Mrs Louisa 36612
Williams Mrs Inez 36639
Weaver Willis G 36700
Wilson C N 36710
Walker G B 36715
White Fran K W 36747
Waldeck Emil 36776
Wright Gilbert T 36778
Wyatt J W 36781
Watkins H 36783
Winter Thomas 36848
Wasley Frank A 36851
Wallace Eugene 36873
Winter Thos 36876
Wortney Albert 36908
Williams Dorman K 36909
Windler Edward 36971
Wallace W W 36976
White Jno W 37031
Whitehead Prudence 37047
White F W 37074
Wright Willis W 37087
Wood Clarence W 37095
Wood Jno K 37112
Woods Wm H 37167
Wilson Fred W 37217
Wolf Saml 37232
Whitaker Chas M 37237
Whitaker Jno L 37247
Young O K 36250
Young J K 36340
Younger Chas B 36366
Young Andrew 36878
Young Mrs M 37702
Yorba and Paige 38584
Zambrans F M 36633
Zinn Wm 37072

VOLUME X.

COUNTRY PROPERTY.

[Continued.]

No.	Name and Description.	Total tax and cost
38,693	Hugh C and John R Venable—Rancho Los Coyotes, s½ of sw¼ of nw¼ and nw¼ of sw¼ sec 17 tp 3s r 11w	2 86
	Personal property and 2 poll taxes	24 72
38,695	Henry J Bovee 9¾ acres, commencing 12 32-100 chains south of ¼ sec corner of secs 18 and 19 thence south 7 68 100 chains, west 12 50-100 chains, north 5 68-100 chains, west 200 chains, north 200 chains, east 14 50-100 chains to point of beginning, being in sec 19 tp 1s r 12w	9 95
38,696	Benjamin C Lawrence—Mortgage interest in 9¾ acres, commencing 12 32-100 chains south of ¼ sec corner of secs 18 and 19 thence south 7 68-100 chains, west 12 50-100 chains, north 5 68-100 chains, west 200 chains, north 200 chains, east 14 50-100 chains to point of beginning, being in sec 19 tp 1s r 12w and personal property	3 84
38,710	Mrs Anna B Lewis—Mortgage interest in east 42 acres of lots 1 and 8 in sec 29 tp 1n r 10w	18 35
38,716	Alvin Rosecrans—Mortgage interest in Hardin tract, south 36 feet of lot 18	4 99
38,729	George W Foley—In Garvanza addition No 1 west 140 feet of lots 1 and 2, block U, and personal property	7 28
38,731	Mrs Elizabeth Flory—South 12 acres, being lot 14 of Wicks's subdivision of west part of Figueroa Ro	6 88
	Personal property	3 89
38,735	David James—In Alhambra addition tract, lot 1 and n½, lot 2, range 16, 6 acres, and personal property	3 41
38,739	Mrs Sarah E King—10 acres, being sw¼ of se¼ of sw¼ of sec 12, tp 1s, r 10w	8 17
	Personal property	2 73
38,745	James N Korns—In town of San Fernando, lot 28, block 17, for personal property	2 39
38,779	Anna L McBinney—Mortgage interest in Simons & Hubbard tract, lot 16	2 34
38,780	Sidney B Lace—In town of Whittier, lot 3, block 29	3 01
	Personal property	2 83
38,783	Mary F C and Sd Bowring—Mortgage interest in Amoy tract, lot 18	5 08
38,787	William H MacDonald and Ernest G Luentgnet—Mortgage interest in 80 acres, being e½ of nw¼ of sec 7, tp 3 s, r 12w	19 40
38,790	Alson G Pickett—In Rancho Santa Gertrudes, 13 acres, bounded north by Miller, east and south by Orr, west by county road, in sec 12, tp 3 s, r 12w, and personal property	6 64
38,791	W W Orr—Mortgage interest in Rancho Santa Gertrudes, 13 acres, bounded north by Miller, east by Orr, south by Orr, west by County road in sec 13 tp 3s r 12w	7 86
38,832	C P George—Mortgage interest in Painter & Bell tract, Buchanan & O'Neil's subdivision of south 20 acres of block J, lot 3	5 48
38,834	Matilda Justice—Mortgage interest in 5 acres, being w¼ of nw¼ of sw¼ of sec 2 tp 1s r 10w, bounded north by Broadway, east by Phillips, south by Villinger, west by Justice	8 58
38,842	F A Archibald—Mortgage interest in D Ayres's addition to Duarte, lot 14, block 9	7 31
38,885	Seth B Bouton—New Electric Road tract, lot 4, block B, and personal property	2 22
38,875	Charles E Haigh — Occidental Heights tract lot 5, block 7, and personal property	3 79
38,876	Alexander McDonald—Mortgage interest in Occidental Heights tract, lot 5, block 7	3 17
38,888	Savings Bank of Southern California—Mortgage interest in 8½ acres, being ne¼ of nw¼ of sw¼ sec 1, tp 2 s, r 14w	9 95
38,897	William R Barbour—In Phillips' tract, 10 acres, being lot 7, block 24, and personal property	13 71
38,901	H N Jarvis—Mortgage interest in W E Furguson subdivision lot 11, block A	10 79
38,918	F L Floyd—Mortgage interest in Rancho Paso de Bartolo, 44 acres bounded north by McRched, east by county road, south by Phelon, west by N River	69 80
38,938	Sierra Madre Hall Co—In Sierra Madre tract, A A Hawkins subdivision s½ of lot 13, lot 7 block B	1 67
38,923	George Defrees Sanborn—Mortgage interest in West Los Angeles tract, lot 19, block E	6 17
38,954	George O Tiffany—In Rancho Santa Gertrudes, fractional n½ of nw¼ being 78 acres in sec 1 tp 3s r 13w and personal property	3 71
38,959	R A Kennedy—Mortgage interest in Abbott, Glass & Keese's subdivision of San Pasqual tract, lot 19	4 49
38,977	Josiah L Geller—40 acres being s½ of se¼ of sec 36 tp 2s r 14w for personal property	8 13
38,978	J B Harrelson—Mortgage interest, in s½ of s½ of se¼ of sec 35 tp 2s r 14w	14 67
38,981	Sanders P Foster—In Rancho Santa Gertrudes, 30 acres being w½ of se¼ of ne¼ sec 12 tp 3s r 12w for personal property and poll tax	8 55
38,993	Mrs Mary E Butler—20 acres being n½ of ne¼ of sw¼ sec 13 tp 2s r 14w for personal property	4 12
38,994	Philip McAnany — Mortgage interest in 20 acres being n½ of ne¼ of sw¼ of sec 13 tp 2s r 14w	34 52
38,999	Mrs Norman V Lewis—40 feet west side Vermont avenue, bounded south and west by Judd, in se¼ of se¼ of sec 26, tp 1s, r 13w, for personal property	1 41
39,018	Rhoda A Beall—Mortgage interest in 17 acres in sec 35, tp 1n, r 11w, bounded north by Bradbury east by California ave, south by Mrs McNamee, west by Linde	28 14
39,023	Arthur E Frampton—40 acres, being se¼ of nw¼ of sec 29, tp 1n 9w, for personal property and poll tax	7 38
39,131	Thomas Stevens — In Fulton tract, 11 99-100 acres, being lot 5, for personal property	88
39,032	James Fulton—Mortgage interest in Fulton tract, 11 99-100 acres, all of lot 5	16 25
39,033	James Fulton—Mortgage interest in Fulton tract, 11 99-100 acres, all of lot 5	8 38
39,043	Andrew Osgoodby—Mortgage interest in Phillips tract, w 11 46-100 acres of lot 1 block 4	6 93
	all of lot 2, block 4	6 57
39,049	Mardaret Hopkins—In Howe's tract, lot 5, block 8	1 15
39,046	Clement C Jeffery—160 acres, being se¼ of sec 30 tp 6 n r 12 w and personal property	7 75
39,047	Manuel Leonis—Mortgage interest in Watt's subdivision Rancho San Rafael, undivided ½ interest in 100 feet w½ of lot 60, in conjunction with other property	2 75
39,168	A D Childress—Mortgage interest in Garvanza addition No 1, lot 16, block 3	1 62
39,173	Mrs Mary A Billings—In Yorba & Page tract—	
	Lot 8, block 1	16 64
	Lot 9, block 1	1 29
	Personal property	1 52
39,176	Charles F Pratt—Mortgage interest in Agricultural Park, east 131 25-100 feet of	
	Lot 4	1 49
	Lot 8	6 17
39,177	Sebastian Strausser—In Ramona, lots 14, 18, 20, 22, block 15, lots 12 and 14, block 8, and personal property and poll tax	5 28
39,180	John C King (N R)—Mortgage interest in 40 acres, being w½ of sw¼ of sec 25, tp 1 n, 10w, bounded north by La Fietra, east by Preston et al, south by County road, west by Gordon and Mrs Wallace	48 38
39,191	Albert Hickox—5 acres, being w½ of sw¼ of w¼ of se¼ of sec 29, tp 1 s, 9w, and personal property and poll tax	10 33
39,192	Seymour Johnson & Co—Mortgage interest in 5 acres, being w½ of sw¼ of sw¼ of se¼ of sec 22, in 9w, in conjunction with other property	3 65
39,195	Samuel Cripe—In Ro Ballona, 330 acres, bounded north by Machado, east by Rose, south by Rose, west by Machado	12 31
	Personal property	12 86
39,201	William E Rogers—In Ro San Antonio, 79 acres, bounded north by County road, east by Dugger, south by Ro San Pedro, west by Bullis & Musselman, personal property	1 88
39,213	Charles Cole—Mortgage interest in Cullen tract in Gunn & Hazard's subdivision 40 acres, being e½ of lot 3	10 37
39,215	L Seyer and J Swigart—Mortgage interest in 20 acres, being w½ of ne¼ of nw¼ of sec 33 tp 3s r 11w	8 37
39,127	Francis McDonald—Mortgage interest in 1u acres in Crescenta Canada, lot 7, block J	2 86
39,237	A F White—Mortgage interest in Hellman tract, Rancho San Pedro, 48 acres, bounded north by Alexander, east by California Co-operative Colony tract, south by McCartney, west by county road	19 40
39 243	Andre Daneri—56¾ acres in Rancho San Antonio, bounded north by Perris & Reniz, east by county road, south by Shirley, west by Mrs Shirley	4 60
	Personal property	3 18
39 249	Lew Ewing—Mortgage interest in west 10 acres of north 30 acres of ne¼ of ne¼ of sec 19 tp 2s r 13	6 17
39,254	Robert N C Wilson—Mortgage interest in 4) acres, being lot 1 and e, 10 acres of lot 2 in sec 17 tp 1s r 10w	6 80
39,266	W F Middlham—Mortgage interest in 10 acres, being e¼ of s½ of sw¼ of sw¼ of sec 28 tp 3s r 11w	5 61
39,269	Augusta M Hoslam—Mortgage interest in 10 acres, being w¼ of s½ of sw¼ of sw¼ of sec 28 tp 3s r 11w, in co junction with other property	3 65
39,282	Martha A Riddle—20 acres being in sec 1, 1s, 12 w, bounded north by San Gabriel Land and Water Company, east by L J Rose, south by San Gabriel Land and Water Company, west by self and O'Melveny	3 08
39,283	H K O'Melveny—Mortgage interest in 20 acres being in sec 1, 1s, 12 w, bounded north by San Gabriel Land and Water Company, east by L J Rose, south by San Gabriel Land and Water Company, west by Riddle and O'Melveny	9 16
39,284	George A Miner—In Stewart & McDonald's resubdivision of lots 85 and 86 in A J Painter's subdivision of north part of block B, Painter & Ball tract, lot 2, for personal property	99
39,288	John W Wilson—In San Pasqual tract, 10 acres of land, being lot 12 block A, lot 15 block A, 10 acres, personal property and poll tax	7 89
39,292	Woodson Wilkinson—23 acres in Rancho San Antonio, bounded north by county road, east by Regua, south by Lange and Goodall, west by Davis	3 52
	Personal property	4 96
39,299	John W Kelley—Mortgage interest in 15 acres, being west 15 acres of sw¼ of se¼ of sec 9, tp 1s, r 10w	23 70
39,305	Caleb A Libby— Mortgage interest in Phillips's tract, Rancho La Puente, 10 acres, being lot 1, block 21	9 43
	10 acres, being lot 2, block 21	5 86
39,333	Frank T Merithew—15 acres in Rancho San Pedro, Temple and Gibson tract, bounded north by Rancho San Antonio, east by Peyer, south by county road, west by Robinson, for personal property	4 60
		2 86
39,535	A C Kimball—Mortgage interest in 6 acres in La Verne, lot 4, bounded north by Dr Allen, east by Sadelia south by Dr Allen, west by Grand avenue	8 06
39 5 9	A M Hugh, Alma Stafford & S J Mat ews—In American Colony tract, 2) acres being farm lot 90	14 36
39,544	William B Base—32) acres sw¼ of se¼ of nw¼ and nw¼ of se¼ & s½ of se¼ of sec 24 tp 2n r 17w	33 99
39,545	California Loan & Trust Co—Mortgage interest in 120 acres sw¼ se¼ of ne¼ of nw¼ of nw¼ of se¼ &

No.	Name and Description.	Total tax and cost.
40,486	Nettie F Davis—Mortgage interest in Gunn & Hazard's plat of Cullen tract, east half of south 20 acres of lot 13	6 66
40,490	M Carlton Lathrop—Mortgage interest in Jeffries's tract, west half of lot 8	3 19
40,503	Mrs Sophia A Field—25 acres in north part of Rancho Tajauta, bounded north by Road & Ward, east by Munroe, south by private road, west by Merrill & Putney for personal property	7 82
40,544	Sanchez Bros—Mortgage interest in Rancho Colima, 1 acre bounded north and west by Foyorena, east by county road, south by Guirado	4 44
40,545	Alexander Houghton—Rancho La Puente, 5 acres bounded north by Widd, east by Bonebrake and Howes, south by H D Reaves, west by A M Peck in sec 16, tp 1s, r 10w, for personal property	94
40,546	Augustus Houghton—Mortgage interest in Rancho La Puente, 5 acres bounded north by Widd, east by Bonebrake and Howes, south by Reeves, west by Peck, in sec 16, tp 1s, r 10w	4 96
40,584	Mrs Annie J Jenkins — Reeds subdivision of w½ of ne¼ of sec 3, tp 2s, r 14w, five acres, being n½ lots 1 and 2, for personal property	5 09
40,558	Mrs Nettie L Packard—Kenwood Park, west 99 86-100 feet, lot 63, for personal property	87
40,559	Chas Von Dirkuhlen—Mortgage interest in Kenwood Park, west 99 86-100 feet—	
	lot 61	1 97
	lot 62	11 24
	lot 63	2 34
40,562	Michael H Sullivan—W½ of w½ of ne¼, sec 13, tp 1s, r 14w, 40 acres for personal property	2 70
40,563	P Fitzwilliams—Mortgage interest in w½ of w½ of ne¼ of sec 13 tp 1s, r 14w, 40 acres	19 40
40,570	Lizzie Graham—Rancho Santa Gertrudes 22 acres, bounded north by Brookshire and Smith, east by Smith, south by Ball, west by county road Brookshire and Fox, for personal property	7 57
40,583	E L Paddock—Mortgage interest in Rancho San Antonio 25 acres, bounded north by Owen Parker, east by U C D, south by McCarthy, west by county road 25 acres in same rancho, bounded north by Walker, east by county road, south by McCarthy	9 64
40,591	Charles W Kirtland—Mortgage interest in California Co-operative Colony tract—	7 11
	E½ lot 13, block 20, 5 acres	1 76
	E½ lot 14, block 20, 5 acres	1 76
	E½ lot 15, block 20, 5 acres	3 95
	lot 16, block 20, 5 acres	
40,601	Wilbur F Henning—H T Hazard's East Side addition—	10 22
	lot 5, block 39	77
	lot 6, block 39	
40,602	Wm Andrews—Mortgage interest in H T Hazard's East Side addition—	9 15
	lot 5, block 39	76
	lot 6, block 39	
40,635	S E Russell—Mortgage interest in Stephens's tract—	92
	lot 62	92
	lot 63	5 12
	lot 64	92
	lot 65	
40,637	V Beddome — Mortgage interest in Rancho Santa Gertrudes, 5 acres, bounded north by by Slingerland, east by De Nure, south by Venza, west by county road	8 37
40,640	Thomas Kamphefner—e½ of se¼ of sw¼ of ne¼ of sec 36, tp 1n r 10w 5 acres	1 71
40,649	Mrs R E Ross—Mortgage interest in Sierra Madra tract Morris's subdivision of lot 14	4 91
	lot 1	97
	lot 2	98
	lot 8	97
	lot 9	98
	lot 15	97
	lot 16	98
	lot 22	
	lot 23	
40,666	William W O'Melveny—Mortgage interest in ne¼ of nw¼ of sec 11, tp 1s, r 10w 40 acres	18 35
40,676	Kenneth D Wise—Garvanza addition No 1—	44 06
	Lot 14, block 17	2 07
	Lot 15, block 17	
40,692	Franklin Cogswell—Mortgage interest in n½ of sw¼ and s½ of nw¼ of sec 35, tp 1n, r 9w, 160 acres	19 40
40,717	George Stephenson—17½ acres in sec 9, tp 2s, r 13w, bounded north by Loyd, east by Orange avenue, south by E Jefferson st, west by Tobias & Drake	22 55
	Personal property	1 70
40,727	Mrs Mary F Ritchie—17½ acres in s½ of ne¼ of nw¼ of sec 28, tp 2s, r 13w, bounded north by Mace, east by Compton avenue, south by Brigham, west by Bakie & Judson, for personal property	6 39
40,730	William S Allen—Mortgage interest in Anderson tract—	
	lot 3, block 1	98
	lot 5	97
	lot 6	98
	lot 8	97
	lot 15	98
	lot 16	97
	lot 17	98
	lot 18	97
	lot 19	98
	lot 20	97
	lot 1, block 2	98
	lot 2	97
	lot 3	98
	lot 9	97
	lot 10	98
	lot 11	97
	lot 12	98
	lot 13	97
	lot 15	98
	lot 16	97
	lot 17	98
	lot 18	97
	lot 19	98
	lot 20	97
	lot 21	98
	lot 22	97
	lot 24	98
	lot 25	97
	lot 36	98
	lot 34	97
	lot 39	8 06
	lot 41	97
	lot 5, block 3	1 45
	lot 6	97
	lot 7	98
	lot 8	97
	lot 9	98
	lot 10	97
	lot 11	98
	lot 12	97
	lot 13	98
	lot 14	97
	lot 15	98
	lot 16	97
	lot 17	98
	lot 18	97
	lot 19	98
40,734	George Smith—Mortgage interest in Harvey & Ricker's addition to Whittier, lot 6, block 11	2 58
40,748	Los Angeles Land and Trust Co—Mortgage interest in 42½ acres in e½ of nw¼ of sec 28 tp 2s r 13w	47 75
40,750	Herman Frisch—Mortgage interest in Montgomery tract, lot 20	9 69
40,757	Marcus Fleischmann—Garvanza, lot 5, block 14, for personal property	5 22
40,763	Thomas E Cleland—sw¼ of nw¼ and w½ of nw¼ of nw¼ of sec 27, tp 2 s, r 13w, 60 acres, for personal property	21 45
40,787	Louis Arata—Rancho la Ballona, 20 acres, bounded north by V M de Lugo, east by A Rose, south by J James, west by A Machado, for personal property	2 15
40,804	Mortimer Goff—Mortgage interest in H W Stanton's subdivision M Goff tract, lot 14 block F	1 47
40,870	Charles S Pennett—Mortgage interest in Glendale Villa—	
	Lot 1, block 31	3 33
	Lot 4, block 31	3 34
40,878	W H Spear—Mortgage interest in Washington street tract, lot 29, block 2	1 41
40,883	Augustus D Tossell—Rancho Santa Gertrudes, 2½ acres bounded north by Ragland, east by Hoffman survey, south by Phillips, west by Newcomb, for personal property	4 89
40,901	Nathan P Roberts—5 acres in w½ of nw¼, sec 30 tp 1n r 14w, bounded north by Sixth street extension, east and south by Sixth street addition, west by Ellsworth	8 37
	Personal property	5 38
40,902	Thomas Smith—Mortgage interest in 5 acres in w½ of nw¼ of sec 30 tp 1s r 14w, bounded north by Sixth street extension, east and south by Sixth street addition, west by Ellsworth	6 89
40,908	Thomas Kelley—Mortgage interest in 7½ acres in east portion of nw¼ of sec 24 tp 1s r 14w, bounded north by Kelsey, east by road, south and west by Latin tract	4 28
40,915	Lewis J Pierpoint—Wilmington range 4, lot 2, block 5, for personal property	2 78
40,916	E N McDonald—Mortgage interest in Wilmington range 4, lot 2 block 5	2 23
40,923	Catherine E Freiss—Mortgage interest in Rancho Tajauta, 60 acres bounded north by Mrs Tarfts, east by W W Lord, south by William Reuff, west by county road	39 09
40,928	Mrs Bella A and A T Garey—Mrs Garey's tract, bounded north by Potts tract, east and south by Mattman, west by Ivanhoe tract, for personal property and poll tax	10 52
40,941	Antonio M Avila—Mortgage interest in Rancho San Rafael, undivided half interest in north 40 acres, bounded north and east by Verdugo mountains, south by lots 1, 2, and 3, Hunter's subdivision, west by Scott tract	5 21
40,943	Elizabeth N Rogers—Mortgage interest in 160 acres, being sw¼ of sec 29, tp 1 n, r 8w	44 60
40,946	A L Forsyth—Orange Belt tract, lot 4, 10 acres and poll tax	7 18
40,954	Abraham Thompson — Watts's subdivision Rancho San Rafael w 6 acres of lot 71 bounded north and west by county road south by Good east by Gibson	2 58
	Personal property	1 45
40,955	W G Watson—Mortgage interest in Watts's subdivision Rancho San Rafael w 6 acres lot 71 bounded north and west by county road east by Gibson south by Good	14 67
40,984	John Stephens—John Taylor tract lot 3, 10 acres for personal property	63
41,002	Ernest D Hough—In block R Painter & Ball tract lot 66, feet front on west line of Garfield avenue commencing 330 feet south from Washington street thence west 330 feet south 66 feet east 330 feet north 66 feet to beginning	5 98
	Personal property and poll tax	7 99
41,013	Geo W Patterson—Mortgage interest in Rancho Paso de Bartolo 10 acres bounded north by John Nagle east by McLellan south by Tom Gooch west by Wm Ivans	6 80
41,029	Los Angeles County Bank—Rancho Santa Gertrudes, 26 acres bounded north and west by county road, east by Clay, Jock & Co, south by Ellis	8 37
41,064	F W Skinner—Mortgage interest in H Ibish subdivision of Providencia rancho, lots 1 to 8 inclusive and 16 to 22 inclusive	11 26
41,070	Mrs Mary F Goodrich—Mortgage interest in 16 acres nw¼ of nw¼ of sec 27 tp 2s r 13w, bounded north by Lane et al, east by heirs of Mary Nadeau, south and west by Cleland	8 37
41,071	C White Mortimer—Mortgage interest in nw¼ of nw¼ of sec 27 tp 2s r 13w, bounded north by Lane et al, east by heirs of Mary Nadeau, south and west by Cleland	8 38
41,079	John Bolinger—Mortgage interest in Rancho Boca de Santa Monica, known as Santa Monica Heights—	
	Block A	2 55
	Block B	2 55
	Block C	2 74
	Block D	2 55
	Block E	2 55
	Block F	2 84
	Block G	2 55
	Block H	2 55
	Block I	2 55
	Block J	2 54
	Block K	2 54
	Block L	2 55
	Block M	2 55
	Block N	2 54
	Block O	2 55
	Block P	2 55
	Block Q	11 76
	Block R	2 55
	Block S	2 55
	Block U	2 55
	Block V	2 54
	Block X	2 92
	Block Y	2 55
	Block Z	2 55
	Block AA	2 54
	Block BB	2 55
	Block CC	79
	lot 1, block DD	80
	lot 2	79
	lot 3	80
	lot 4	
41,087	P C Tonner—Mortgage interest in Soto & Garcia subdivision part of Soto tract, lot 13	3 02
41,109	Sarah W Baker—Mortgage interest in San Pasqual tract, 6 acres in block G, bounded north by Maple street, east by Riggins Bro's subdivision, south by M S Gilliman, west by Wilson ave	15 26
41,114	Zachariah Davee—W½ of w½ of se¼ of se¼ sec 20, tp 3s r 11w, 10 acres	1 29
	Personal property	4 91
41,123	Kendall Bartlett—Mortgage interest in Watt's subdivision of Ro San Rafael, half interest in lot 3 bounded north by road, east by H Newton, south by Richardson, west by Taylor, 5 acres	5 23
41,143	W R Hughes—Sec 11 tp 7s r 14w 640 acres	21 76
41,153	Sam Huber and Samuel Hunter—Mortgage interest in Rancho San Rafael, 12 20-100 acres, between San Fernando county road and Southern Pacific Railroad Company, bounded northwest by R Divine, southeast by H A Bond	14 19
41,156	Reuben L Roberts—C E Tibbett's subdivision in block K, Painter & Ball tract lot 4, block C, and Personal property and poll tax	4 99
41,157	A J Wood—Mortgage interest in C E Tibbett's subdivision in block K, Painter & Ball tract, lot 4, block C	5 09
41,158	Lillie Needham—In S John's subdivision, southwesterly 19 79-100 acres of north 29 79-100 acres	3 18
	Personal property	4 20
41,167	Oliver S Bond—Glendale—	78
	lot 1, block 21	78
	lot 3	78
	lot 9	77
	lot 11	77
	lot 21	77
	lot 23	77
	lot 25	77
	lot 26	77
	lot 8, block 22	77
	lot 12	78
	lot 17	78
	lot 18	78
	lot 1, block 23	77
	lot 2	77
	lot 3	77
	lot 8	77
	lot 12	77
	lot 14	77
	lot 16	78
	lot 18	78
	lot 20	77
	lot 24	77
	lot 1, block 49	77
	lot 2	77
	lot 3	77
	lot 4	77
	lot 5	77
	lot 6	77
	Lot 7	77
	Lot 8	78
	Lot 11	78
	Lot 13	78
	Lot 15	78
	Lot 16	77
	Lot 17	77
	Lot 18	77
	Lot 19	77
	Lot 21	77
	Lot 23	77
	Lot 25	77
	Lot 27	77
	Lot 5, block 50	77
	Lot 6	77
	Lot 7	77
	Lot 8	78
	Lot 9	78
	Lot 10	77
	Lot 11	77
	Lot 13	77
	Lot 15	77
	Lot 17	77
	Lot 19	77
	Lot 21	77
	Lot 22	77
	Lot 24	77
	Lot 1, block 53	77
	Lot 21	77
	Lot 22	77
	Lot 23	77
	Lot 24	77
	Lot 1, block 58	77
	Lot 2	78
	Lot 3	78
	Lot 4	77
	lot 5	77
	lot 6,	77
	lot 7,	77
	lot 8	77
	lot 9	77
	lot 11	77
	lot 13	77
	lot 14	77
	lot 16	77
	lot 18	77
	lot 20	77
	lot 21	77
	lot 22	77
	lot 23	77
	lot 24	77
	lot 1, block 60	77
	lot 2	77
	lot 3	77
	lot 4	77
	lot 5	77
	lot 6	77
	lot 7	77
	lot 8	77
	lot 9	77
	lot 10	77
	lot 11	77
	lot 12	77
	lot 15	77
	lot 16	77
	lot 17	77
	lot 18	77
	lot 19	77
	lot 20	77
	lot 21	77
	lot 22	77
	lot 24	77
	lot 19, block 10	77
	lot 21	77
	lot 23	78
	lot 22	77
41,168	Gerge H Bonebrake—Mortgage interest in town of Glendale—	
	s½ of block 51	2 39
	s½ of block 52	2 39
	s½ of block 54	2 39
	all of block 55	7 11
	all of block 56	7 11
	all of block 57	7 11
	all of block 62	7 11
	all of block 63	7 11
	all of block 64	
41,199	A F Coronel—Mortgage interest in 20 acres e½ of ne¼ of sw¼ sec 2, tp 1 s, r 10 w	29 05
41,205	H M Foster—Mortgage interest in Hunter Highland View tract—	
	6 acres, lot 5	10 84
	6 acres, lot 6	10 84
	5½ acres, center lot 1	5 22
41,264	Frank M Keach—1½ acres in ne¼ of ne¼ of sw¼, sec 31, tp 1s, r 14w, bounded north by Washington st, east by F Hall's subdivision, south by Mitchell tract, west by Corvilla subdivision of Freeman tract, Personal property	7 68
41,205	A D Childress—Mortgage interest in 1½ acres in ne¼ of ne¼ of sw¼, sec 31, tp 1s, r 14w, bounded north by Washington st, east by B F Hall's subdivision, south by Mitchell tract, west by Corvilla subdivision of Freeman tract	37 25
41,221	B F Ball—Mortgare interest in Lincoln avenue syndicate subdivision, block D and part of block I Painter & Ball tract, 9 6-100 acres, block 2	13 96
41,234	Maril tresee—Mortgage interest in Pacoima, lot 903, block 33, lot 9 4, block 23	9 11
41,241	J & M M Thompson—Mortgage interest in Wilmington Colony tract, 6 acres bounded north and east by county road, south Bailey, west Mundell	3 96
41,263	Samuel Chapman—Replat Mountain View tract—	
	block E	2 79
	all north city line block D	3 79
	all north city line block A	2 39
41,268	Bank of Ventura—Mortgage interest in Simi rancho—	
	195 acres fractional sec 2 tp 3n r 17	2 78
	470 acres fractional sec 3 tp 3n r 17	6 08
	465 acres fractional sec 4 tp 3n r 17	6 09
	490 acres fractional sec 9 tp 3n r 17	6 33
	640 acres all sec 10 tp 3n r 17	8 06
	230 acres fractional sec 11 tp 3n r17	2 78
	25 acres fractional sec 14 tp 3n r 17	82
	160 acres fractional sec 15 tp 3n r 17	2 39
	63 acres fractional sec 16 tp 3n r 17	1 29
41,268A	C Keziah Hunter—Mortgage interest in 15 acres e½ of ne¼ of sec 5 tp 4 s r 11w, southeast of Coyote creek	9 01
	In 15 acres nw¼ of se¼ of sec 5 tp 4s r 11w, southeast of Coyote creek	9 03
41,268B	C C Cockins—Mortgage interest in California Co-operative Colony tract—	2 60
	10 acres, lot 31, block 19	3 12
	10 acres, lot 32, block 19	
41,268C	O D Thompson Sr—Mortgage interest in acres ne¼ of nw¼ of sec 23, tp 2 s r 14w	11 23
	20 acres in fractional se¼ of sw¼ sec 14, tp 2 s r 12w	1 28
41,268E	Mrs C C Barton—Mortgage interest in Park Station tract—	8 93
	Lot 13	1 68
	Lot 14	
41,268H	Sarah W Baker—Mortgage interest in 6 acres bounded north by Maple street, east by Riggins Brothers' subdivision, south by Mary S Gilman, west by Wilson avenue	15 46
41,268D	P Fitzwilliam—Mortgage interest in 23 acres s½ of lot 7, Rancho Paso de Bartolo	23 34
41,270	Monte Vista M E Church—½ acre in lot 39 bounded north and east by Barclay s road w Barclay	10 97
41,273	Mrs L Youmans—Monte Vista tract, 5 acres, e½ of ne¼, lot 61	3 99
41,274	F Creighton—Monte Vista tract, 5 acres, w½ of n½, lot 61	9 97
41,275	F H Barclay, Charles McCreary and H J Hunt, Monte Vista tract—	5 49
	10 acres, south half, lot 63	7 98
	15 acres, south 15 acres, lot 64, 20 acres, lot 65	10 48
41,277	H J Hunt and T J Barclay—Monte Vista tract, 10 acres, n½ lot 60	5 49
41,278	Garret Duncan—Umpleby's subdivision, n½ lot 64, Monte Vista tract—	70
	lot 28	70
	lot 14	
41,279	Tejunga Land and Water Company—Tejunga Rancho, Wicks's subdivision—	2 50
	west part 334 56-100 acres lot 1	70
	22 5-10 acres lot 2	1 30
	39 60-100 acres lot 3	7 47
	34 51-100 acres lot 4	12 47
	37 85-100 acres lot 5	10 49
	23 15 100 acres lot 6	12 57
	30 77-100 acres lot 7	2 49
	5 acres lot 8	4 49
	9 8-100 acres lot 9	12 57
	26 60-100 acres lot 10	4 49
	10 34-100 acres lot 11	4 49
	9 56-100 acres lot 13	7 08
	66 51-100 acres lot 15	5 49
	40 96-100 acres lot 16	8 48
	50 50-100 acres lot 17	6 49
	28 6-10 acres lot 20	8 48
	46 21-100 acres lot 21	3 89
	169 37-100 acres lot 22	9 74
	110 47-100 acres lot 33	6 01
	46 7-100 acres lot 34	7 89
	64 8-100 acres lot 35	6 84
	55 9-100 acres lot 36	2 81
	34 97-100 acres lot 37	2 22
	39 44-100 acres lot 38	4 97
	54 52-100 acres lot 39	9 15
	73 23-100 acres lot 44	3 27
	40 acres lot 45	3 21
	40 74-100 acres lot 46	3 61
	47 acres lot 47	3 27
	60 acres lot 48	9 74
	47 86-100 acres lot 49	3 38
	59 acres lot 50	2 22
	28 acres lot 51	2 81
	40 acres lot 52	2 81
	40 acres lot 53	5 12
	40 acres lot 54	5 12
	40 acres lot 55	3 74
	28 acres lot 56	14 36
	40 acres lot 57	15 07
	42 61-100 acres lot 58	18 98
	54 16-100 acres lot 59	23 22
	80 85-100 acres lot 60	12 05
	48 30-100 acres lot 61	16 90
	71 16-100 acres lot 62	8 23
	67 24-100 acres lot 63	12 05
	931 57-100 acres lot 64	5 12
	210 5-100 acres lot 23	2 45
	69 90-100 acres lot 24	1 99
	55 33-100 acres lot 25	1 42
	40 13-100 acres lot 26	84
	43 98-100 acres lot 27	84
	36 39-100 acres lot 28	75
	25 82-100 acres lot 29	1 66
	50 82 100 acres lot 30	1 65
	49 42-100 acres lot 31	6 84
	109 77-100 acres lot 32	
41,281	C Maclay and R M Widney—Maclay addition to San Fernando—	96
	lot 9, block L	96
	lot 10	96
	lot 11	98
	lot 12	1 66
	lot 11, block M	1 66
	lot 12	
41,282	C N Wilson—	15 98
	34 acres fractional se¼ sec 21 tp 3n r 15w	4 19
	320 acres n½ sec 21 tp 3n r 15w	
41,284	R P Waite—	9 74
	Maclay rancho, 10 acres n¼ block 158	12 15
	Maclay rancho, 10 acres e¼ block 158	
41,298	Charles Robinson—	84
	Paxton's subdivision block 1, Maclay's addition to San Fernando lot 43	83
	Paxton's subdivision block 1, Maclay's addition to San Fernando, lot 44	
41,299	C N Wilson—	96
	Maclay's addition to San Fernando lot 1, block L	96
	Maclay's addition to San Fernando, lot 7, block L	96
	Maclay's addition to San Fernando lot 8, block L	13 90
	Personal property	96
41,303	N R Lewis—Maclay's addition to San Fernando, lot 6, block N	
41,304	E L Brown—Maclay's addition to San Fernando—	98
	lot 21, block N	98
	lot 22	
41,306	Mrs Jane Mays—Maclay's addition to San Fernando—	98
	lot 13, block O	98
	lot 14	
41,319	J B Emison—Maclay's addition to San Fernando—	1 07
	lot 17, block T	1 07
	lot 18	
41,331	S Barker—Maclay's addition to San Fernando—	1 07
	lot 21, block T	1 07
	lot 22	
41,321	H T Harding—Hilbish resubdivision—	
	8 62-100 acres, block 128, Maclay rancho, lot 13	73
	lot 13	
41,330	F M Hotchkiss—Hilbish's resubdivision 9 62-100 acres, block 128, Maclay rancho—	73
	lot 14	73
	lot 15	73
	lot 16	
41,338	George A Fowler—Pacoima—	60
	lot 574, block 21	60
	lot 575, block 21	
	MacNeil Hages et al—Pacoima—	59
	lot 606, block 22	60
	lot 609 block 22	59
	lot 1460, block 58	59
	E½ lot 1462, block 58	54
41,342	Janett Allen—Pacoima—	59
	lot 594, block 22	54
	lot 599, block 22	
41,341	G Gillett and E G Northrup—Pacoima—	59
	lot 704, block 26	60
	lot 705	60
	lot 714	59
	lot 715	
41,139	George Werner—Pacoima—	59
	lot 804, block 29	59
	lot 849, block 23	
41,351	Susan E Cutler—Pacoima—	60
	lot 814, block 30	60
	lot 815, block 30	
41,351	Janett Allen—Pacoima—	59
	lot 816, block 30	59
	lot 817, block 30	
41,353	George A Fowler—Pacoima—	60
	lot 856, block 31	59
	lot 857, block 31	
41,355	J W Gillett and E G Northrup—Pacoima—	60
	lot 1057, block 36	59
	lot 1058, block 36	
41,354	W H Babcock—Lankershim Rancho Land and Water Company subdivision, 30 acres, lot 168	8 82
41,366	F C Garbutt—Lankershim Ro—	3 34
	10 acres s½ of n½ lot 186	4 67
	10 acres n½ of s½ lot 186	
41,368	Lankershim Land and Water Company—Lankersh m Ro—	4 28
	10 acres w½ of e½ lot 134	4 28
	10 a res e½ of e½ lot 134	
41,369	Casper Steiner—Lankershim Ro, 10 acres, e½ of w½, lot 150	4 28
41,374	G R Bowles—Porter Land and Water Company subdivision, ne¼ fractional, sec 7 tp 2n r 15 w	3 65
41,378	Porter Land and Water Company—San Fernando—	66
	lot 16 block 46	57
	lot 20, block 66	
41,379	Addie N Hunt—Porter Land and Water Company's subdivis on, 10 acres, lot 18 tp 1 s, r 15w	5 22
41,380	J M Campbell—Porter Land and Water Company's subdivision, 10 acres tract 8 s 17, tp 2n r 15w	5 23
41,383	Benigno Pico—San Fernando, lot 39 block 5	73
41,388	J S Glinn—San Fernando—	
	lot 17, block 7	
	lot 18	
	lot 19	
	lot 20	
	lot 21	
	lot 22	
	lot 23	
	lot 24	
41,389	Juan Valdez—San Fernando, lot 23, block 9	58
41,400	W A Fitzgerald—San Fernando lot 24, block 9	57
41,392	W A Fitzgerald—San Fernando—	
	lot 31, block 9	57
	lot 32	58
	lot 33	57
	lot 34	58
	lot 35	
41,393	R V Fitzgerald—San Fernando lot 36, block 9	57
41,395	E J Dillie—San Fernando—	66
	lot 19, block 13	66
	Lot 20, block 13	
41,396	J Allin—San Fernando—	65
	lot 32, block 13	66
	lot 23	
41,392	Cook & Mitchell—San Fernando—	66
	lot 24, block 13	66
	lot 25	66
	lot 26	
41,398	J F Wilson—San Fernando, lot 29 block 13	65
41,399	J Gonsales—San Fernando—	66
	lot 38, block 13	66
	lot 39	66
	lot 40	
41,400	Benigno Pico—San Fernando—	73
	lot 6, block 15	73
	lot 7	73
	lot 8	73
	lot 9	73
	lot 10	73
	lot 11	73
	lot 12	73
	lot 13	73
	lot 14	73
	lot 15	
41,402	D M Vejar—San Fernando, lot 18, block 15	73
41,403	D Lopez—San Fernando—	73
	lot 27, block 15	73
	lot 28	73
	lot 29	73
	lot 30	73
	lot 31	
41,425	T G McLuren—San Fernando—	73
	Lot 33, block 17	73
	I ot 34	73
	Lot 35	74
	Lot 36	
41,407	Alice Alder—San Fernando—	73
	lot 8, block 18	73
	lot 9	
41,409	Alice Aldred—San Fernando—	73
	Lot 27, block 18	73
	Lot 28	73
	Lot 29	73
	Lot 30	74
	Lot 31	73
	Lot 32	73
	Lot 33	73
	Lot 34	73
	Lot 35	
41 411	Cook & Mitchell — San Fernando—	73
	Lot 21, block 18	73
	Lot 22	73
	Lot 23	73
	Lot 24	
41,413	P Downey—San Fernando—	66
	Lot 1, block 24	
41,414	J M Hine—San Fernando—	66
	Lot 5, block 24	65
	Lot 6	65
	Lot 7	66
	Lot 12	
41,415	C Blanch—San Fernando—	66
	Lot 15, block 24	66
	Lot 16	
41,419	H Foster—San Fernando—	73
	Lot 6, block 26	73
	Lot 7	
41 422	E & S J Close—San Fernando—	73
	lot 21, block 26	73
	lot 22	73
	lot 23	73
	lot 24	
41,423	C C Robinson—San Fernando, lot 37, block 26	73
41,425	P Duney—San Fernando—	66
	lot 1 block 28	66
	lot 2	
41,426	T Dwyer—San Fernando—	58
	lot 5, block 34	57
	lot 6	
41,431	T Peck—San Fernando—	65
	lot 5, block 36	66
	lot 6	
41,433	S C Rice—San Fernando—	66
	lot 15, block 36	66
	lot 16	
41,438	H C McCabe—San Fernando—	65
	lot 39, block 36	63
	lot 40, block 36	
41,438	McClay & Porter—San Fernando—	58
	lot 4, block 45	57
	lot 5, block 45	57
	lot 3, block 75	57
	lot 4, block 75	
41,440	L White—San Fernando, lot 21, block 45	58
41 441	O H & B E Williams—San Fernando—	57
	lot 28, block 45	57
	lot 29, block 45	57
	lot 30, block 45	58
	lot 31, block 45	
41,442	Mrs E A Green—San Fernando—	66
	lot 17, block 46	66
	lot 18, block 46	
41,443	Mrs L E Hansher—San Fernando—	66
	lot 19, block 46	65
	lot 20	66
	lot 21	66
	lot 22	
41,445	F Lemurn—San Fernando—	58
	lot 39, block 55	57
	lot 40, block 50	
41,447	J B Crauan—San Fernando, block 57	3 02
41,450	A Marion—San Fernando, lot 1, block 75	57
41,451	J M Clark—San Fernando, lot 2, block 75	57
41,452	L E Hensler—San Fernando—	58
	lot 39, block 75	57
	lot 40, block 75	
41,454	Charles Forrester — San Fernando, block 84	3 02
41,455	David F Dills—San Fernando—	58
	Lot 11, block 105	57
	Lot 12, block 105	57
	Lot 13, block 105	58
	Lot 14, block 105	57
	Lot 15, block 105	57
	Lot 16, block 105	58
	Lot 17, block 105	57
	Lot 18, block 105	57
	Lot 19, block 105	58
	Lot 20, block 105	
41,456	Charles H Norton—San Fernando—	58
	Lot 28, block 105	57
	Lot 29, block 105	58
	Lot 30, block 105	
41,458	H M Ashley—San Fernando, lot 24, block 145	57
41,463	F G McLeram—San Fernando, block 156	3 02
41,465	Stilman M Thayer—80 acres sw¼ of se¼ sec 29 tp 2n r 16w	19 78
41,466	F J Cuiver—80 acres e½ of sw¼ sec 29 tp 2n r16w	19 78
41,467	Gabriel All

PART IV.—PAGES 21 TO 28.

THE NEWS OF THE DAY.

The Los Angeles Times.

THE DELINQUENT LIST,
State and County Taxes,
—OCCUPIES—
PARTS I. II AND III,
And is Finished on Page 26, Part IV.

TENTH YEAR. LOS ANGELES, MONDAY, FEBRUARY 9, 1891. PRICE: (Single Copies 5 Cents. By the Week, 25 Cents)

CALIFORNIA STATE LIBRARY

"Times" Advertising Rates.

Line Schedule.

IN EFFECT FROM MARCH 1, 1890,

CLASSIFIED ADVERTISEMENTS, ("Wanted," "For Sale," etc.), 5 cents per Agate line for each insertion, payable at the counter, or $1.20 per line per month.

SQUARE ADVERTISING, DISPLAYED.

RUN OF THE PAPER, $3.75 per square per month, with extra charges for preferred positions, ranging from 10 to 25 per cent., and an equitable scale of discounts to regular and large advertisers. One square contains 6 lines, one inch 12 lines, one column 260 lines of Nonpareil, or 308 Agate lines. Further information on application at the office.

READING NOTICES, in double-leaded Nonpareil, on editorial page, per line, each insertion, 25 cents; on other pages, 20 cents; in single-leaded Nonpareil, 15 cents; by the month, $2.25 per line; in solid Nonpareil, 10 cents per line each insertion; by the month, $1.50 per line. Professional cards, per Agate line, 75 cents per month. Marriages and deaths free. Funeral notices and obituaries, 15 cents per line.

MIRROR ADVERTISING RATES: Transients (under one month) 60 cents per square for each insertion. One month and over, one-third of full daily rates, with the regular percentages for position added. Professional cards, per line, per month, 25 cents. Reading notices, in leaded Nonpareil, each insertion, per line, 15 cents; solid, 10 cents.

Address, Telephone No. 29,
THE TIMES-MIRROR CO.,
TIMES BUILDING,
Los Angeles, Cal.

Amusements.

TURN VEREIN HALL.

WEDNESDAY EVENING, FEBRUARY 11,

—: GRAND CONCERT :—
—AND—
ILLUSTRATED LECTURE ON

A L OO SSS TTTT A RRR TTTT
A A L O O S T A A R R T
AAAA L O O SSS T AAAA RRR T
A A L O O S T A A R R T
A A LLL OO SSS T A A R R T

—BY—
—: PROF. A. WILLHARTITZ. :—
Assisted by Miss Adele Brown and Twelve Prominent Male Vocalists.

Price of admission, 50 cents.
Teachers and pupils of the public and private schools, 25 cts.
Tickets for sale at all Music Stores.

NEW LOS ANGELES THEATER
H. C. WYATT.....Manager.
—ONE WEEK COMMENCING—
Monday, February 9,
A Cyclone of Mystery, Wonderment and Mirth.
—ENGAGEMENT OF—
—: STEEN & WOOD'S WORLD OF :—
MYSTERY AND NOVELTIES,
Presenting the Great Phenomena,
MARTHA E. STEEN,
The only living artist who gives a genuine exhibition of Silent Transmission of Thought, Mental Telegraphy and Second Sight.
PROF. CHAS. N. STEEN,
The World's Greatest Exposer of Spiritualism,
EDNA, THE QUEEN OF THE AIR,
The Human Orchid. The Lady who walks in open space.
—WILL B. WOOD,—
Ventriloquist and Magician.
Seats on Sale on and after February 6.

HAZARD'S PAVILION,

—: OLYMPIAN RINK :—

A first-class resort of popular amusement, where good order and decorum are rigidly enforced. Ladies required to obtain an approval card before skating. 10,000 feet new maple floor; 2000 pairs plain, roller and ball-bearing skates.
Admission free to the gallery. Skating 25c.
SATURDAY NIGHT, FEB. 14.—A Grand Valentine Fancy Dress and Masquerade Skating Carnival will take place. Every skater receives a valentine, besides eight handsome presents will be presented to best skaters, best characters, richest costumes. Gallery, 10c; first floor, 25c; skating, 15c. Children's Valentine Matinee occurs in the afternoon, every skater receiving a valentine. Prizes for fast and obstacle races.

ILLINOIS HALL, Sixth and Broadway.

PAYNE'S DANCING ACADEMY.

Class for beginners meets every Wednesday evening. Scholars can enter class up to fourth lesson.
Advance class meets every Monday evening.
Misses and Masters every Saturday at 3 p. m.

JAPANESE BAZAR—
—: FREE ART :—

KEE X XH H H SSS H TTTT H OO NN N
K K X X H H S H T H O O N N N
KK X HHH H SSS H T H O O N N N
K K X X H H S H T H O O N NN
KEE X XH H H SSS H T H OO N N

Importers of Chinese and Japanese Art Goods.
248 S. SPRING ST., Between 2d and 3d.

Special Notices.

$100 IN ONE YEAR—A MEETING of the Progressive Benefit Order, incorporated under the State laws of Massachusetts, will be held at McDonald's Hall, 127 N. Main st., Los Angeles, on Monday evening, Feb. 9, at 8 o'clock, to which all persons who paid membership fees to J. C. Clarkson (now wanted,) are specially invited, as well as any others wishing to become members of the order, as business of importance will be transacted. Supreme President and Supreme Secretary will be present and speak upon the aims and objects of the order. THOS. DAVEY, Supreme President; R. H. ARCHIBALD, Supreme secretary.

THE TIMES PREMIUM ATLAS of the World. A complete five-dollar atlas of the world free! This is what the Times-Mirror Company offers to every person sending one year's cash subscription to THE DAILY TIMES—$10.20 in the city, or $9.00 by mail. Sent by mail, 20 cents postage will be added.

ORANGES—SEE SAMPLE BOX choicest Riverside Navel oranges at News Stand in Westminster Hotel; boxes expressed anywhere East, $1.0; halves, $3.50; guarantee arrival in good order and as represented.

DON'T THROW AWAY YOUR second-hand clothing. I will pay you the highest cash price for them. E. GREENGART, 207 Commercial st., opposite Farmers and Merchants Bank.

H. H. BENEDICT, MECHANICS' Express, general express and baggage transfer, 327 S. SPRING ST. Piano and furniture moving a specialty. Telephone 549.

LADIES' STRAW AND FELT hats dyed, bleached and pressed in the latest styles, at the CALIFORNIA STRAW WORKS, 264 S. Main st.

YE OLDE BOOKE CORNER; books our specialty; 5000 books to select from; 25 cents per month. Cor. SECOND and MAIN.

NEW & SECOND-HAND BOOKS, FOWLER & COLWELL, 111 W. Second

MRS. L. LENZBERG, MEDIUM, 430 N. Beaudry ave., near Temple st.

Business Opportunities.

GOOD BUSINESS OPENING—WE can put the right party on the track of a first-class grocer business in a neighboring town; a good, established trade can be bought on reasonable terms. Inquire at THIS OFFICE. 13

FOR SALE—DRUG BUSINESS OF R. W. ELLIS & CO. is offered for sale, and must be sold on account of the ill health of Dr. Ellis; a rare opportunity to get the best location for business in Los Angeles. 12

FOR SALE—2-CHAIR BARBER SHOP in Riverside; best location in the city; receipts last week $61; owner has outside business; cannot attend to both. Address BOX 728, Riverside, Cal.

THE TIMES PREMIUM ATLAS OF 216 large pages is given away to those who pay a year's subscription for THE DAILY TIMES; city de livery, $10.20; by mail, $9.20.

A BAKER WITH A LITTLE CAPital wants a good business in exchange. Address P. O. BOX 23, Redondo Beach, Cal. 10

FOR SALE—FINE CORNER GROcery and wood yard, doing good business; invoice about $1000. BOX 865, Station C. 23

A NEW AND EASY METHOD OF crayon drawing; a wonderful invention; everyone his or her own artist; anyone who can learn to write can learn to draw; no charge till you finish one picture; reasonable. Call or send address. THOS. KELLY & CO., 215 N. Broadway. 9

Red Rice's.

RED RICE'S—LOS ANGELES, SUNday, February 8. Ever changing, yet always the same at Red Rice's. Yes, that's it. Daily the great stock changes, but the plan never changes. Buying for cash wherever bargains are to be had. Selling for cash to whoever will buy, treating both buyer and seller alike fairly. Preferring to sell a great quantity on a small margin of profit rather than a small quantity at great profit. These rules, dear reader, have enabled Red Rice to build up one of the greatest business houses on this coast. Thousand of dollars' worth of good things come and go each week. Here you will always find bargains. Here you will always find a great stock to select from. Here you will always find courteous treatment. Here you will never be urged to buy. Here you will always get what you buy. Here goods will never be misrepresented. Here you will find no spasmodic rush, yet always high pressure, and steadily ever on, growing all the time, our ways must please or the house would not grow so and have so many friends. We can tickle you with all sorts of bargains this week. See our superb bed-room sets, as well as our plain bed-room sets, bargains alike in each; then the wardrobes, sideboards, bedsteads, chairs, tables, bedding, parlor suits, upholstered chairs, desks, stoves, tinware, crockery, carpets, to be spread over everything is to be found at Red Rice's and if found at Red Rice's you know by this time that it is to be had for less than actual value. Some of our oldest and most accomplished salesmen have been suffering from La Grippe and kindred troubles of late, we have missed them and we presume you have. We expect they will be able to report for duty this week. If yes, we will be glad, you will be glad and they will be glad. Any way we will try and welcome you and serve you as well as we know how at RED RICE'S GREAT BAZAAR, No. 143 and 145 S. Main st.

Business Personals.

PERSONAL—"ECONOMIC" PRICES: Sugar, 19 lbs brown or 15 lbs white, $1; 11 lbs white Beans, 25c; 6 lbs Corn Meal, 15c; 4 pkts starch, 25c; 4 lbs Rice, Sago or Tapioca, 25c; Germea, 20c; Mountain Coffee, 25c; good Black or Japan Tea, 35c; sack Flour, 80c; Northern Flour, $2.15; 8 lbs Raisins, 25c; 6 lbs Prunes, 25c; 3 lbs Peaches, 25c; 3 cans Tomatoes, 25c; 9 cans Fruits, $1; 9 cans Oysters, $1; 46 bars Soap, $1; Hams, 13½c; Bacon, 12c; Pork, 10c. ECONOMIC STORES, 509, 511 S. Spring st.

PERSONAL—RALPHS BROS.—GOLD Bar Flour, $1.15; City Flour, 80c; brown Sugar, 19 lbs $1; white Sugar, 15 lbs $1; 4 lbs Rice, Sago or Tapioca, 25c; 5 lbs Buckwheat, 25c; Germea, 10c; 6 lbs Rolled Wheat, 25c; Pickles, 10c. per quart; 3 cans tomatoes, 25c; 4 boxes Sardines, 25c.; 3 cans Salmon, 25c.; 10 bars Soap, 25c.; Eastern Gasoline and Coal Oil, $1.05; Bacon, 12c.; Pork, 10c.; Lard, 10 lbs, 85c. 5 lbs, 45c. 601 S. SPRING ST., Cor. Sixth.

PERSONAL—MRS. PARKER, BUSIness and life-reading medium; consulted daily on questions of health, ailments, diseases, business, travels, removals, courtship, marriage, children, disposition and capabilities, absent friends, property, minerals, speculations, etc. 324 S. SPRING ST.

PERSONAL—WITH ONE POUND OF tea, also with one dollar's worth of coffee, we give free a quarter-dozen handsome silver-plated spoons, or two pounds of best granulated or loaf sugar. DISCOUNT TEA COMPANY, 250 S. Main st.

PERSONAL—GEO. R. BUTLER, OF the old "Los Angeles Cab Co." has leased the stock and carriages of the City Cab and Carriage Co., and may be found at office at HOLLENBECK HOTEL. Telephone No. 40.

PERSONAL—DON'T DISPOSE OF your old clothes until you have seen Meyers, who pays the highest price for misfit and second-hand clothing. 404 N. MAIN ST.

PERSONAL—MRS. M. J. GILLETT, INdependent slatewriter. No. 326 S. MAIN ST., room 31. Hours 10 to 4.

PERSONAL—MRS. M. E. WEEKS WRIGHT, medium. 323 W. First st.

For Exchange.

FOR SALE—OR EXCHANGE, BY RILEY & PINNEY, 227 W. First st.
50 acres S. S. Eng. walnuts, Ventura Co.
120 acres full-bearing oranges, paying 20 per cent.
280 acres grain and fruit land, cheap.
200 acres natural alfalfa land.
6 building lots in Omaha, Neb.
New 8-room house, 24th and Grand ave; will sell for cost of improvements.
7-room modern house, on installments.

FOR EXCHANGE—PRICE, $36,000; INcumbrance $8000, 3 years, 9 per cent. gross; 832 acres, near San Jose; fine ranch, fine land; all fenced and cross fenced; house, barn, other improvements, and several springs; for improved or good unimproved acreage near Los Angeles. S. L. McILHENNY, Houston, Texas.

FOR EXCHANGE—ONE OF THE finest of farms: 160 acres; 70 acres plowed; in Rooks county, Kansas, free of incumbrance; plenty of time given to investigate. What have you to offer? Personal property or business of some kind preferred. Address G. S. BARNES, Ventura, Cal.

FOR EXCHANGE—FOR SMALL rancho, south half of business block in North Pasadena. Good for grocery and feed business, with living rooms and hall above. For particulars call on or address A. B. BRONSON, Lordsburg, Cal. 14

FOR EXCHANGE—CLEAR LOTS IN Minneapolis, Minn., for equity in 5 or 6-room house.
160 acres of fine sugar-pine timber land in Tuolumne county for equity in house.
9 O. A. LANE, 114 S. Spring st.

FOR SALE—OR EXCHANGE: SEVENacre orange orchard, 6-room cottage, present crop 2000 boxes, inside city limits, for good 6 or 7-room house and some cash; no incumbrance, easy terms. Address OWNER, P. O. box 411. 11

FOR SALE—OR EXCHANGE; 20 acres best orange and walnut land in Southern California, near Rivera; plenty water, with good ditches across the land; cash $1000, balance long time. Apply to D. S. BENTLEY or E. L. BLANCHARD, 213 W. First st.

FOR EXCHANGE—40-ACRE SPLENdidly-improved walnut ranch, worth $20,000, for city property; will assume an incumbrance or pay cash difference. A. R. FRASER & F. D. LANTERMAN, rooms 13-14-15, Bryson-Bonebrake Block.

FOR EXCHANGE—FOR CITY PROPerty, 106 acres at Etiwanda, all to be set to prunes and cared for to 1894; also unimproved land, clear, to exchange for good house and lot in the city. F. A. HUTCHINSON, 213 W. First st.

FOR EXCHANGE—320 ACRES OF choice farming land in Sacramento Valley, for improved or unimproved city property. Particulars, CHAPEL & VICKREY, 119½ S. Broadway. 13

FOR SALE—OR EXCHANGE; 160 acres of improved land; horses, harness and farm implements; will trade for unincumbered city property. Call 201 N. MAIN ST.

FOR SALE—OR EXCHANGE; THE best fitted-up confectioner's and ice cream parlor in the city, doing splendid business; fine location. Call at 153 S. SPRING ST.

FOR EXCHANGE—THE BEST BUILT 21-room house and large barn on Temple, 5 blocks from Courthouse, for stock of goods, or acreage. 241 S. SPRING ST.

FOR EXCHANGE—LOS ANGELES city residence, all modern improvements, for Kansas City residence; state value and location. Address R, TIMES OFFICE. 13

FOR SALE—LOTS IN THE WEST End Terrace Tract, near Westlake Park, at $260 to $800 each; terms easy. POHLHAUS & SMITH, 126½ S. Spring st.

FOR EXCHANGE—YOUNG COWS and heifers for 1 1000 or 1100-lb. mare or horse, 1 double harness and lumber wagon. Call at 28 TEMPLE BLOCK. 10

FOR SALE—AND EXCHANGE; BARgains in real estate of all classes. Houses to rent. Money to loan. WARD BROS., 123 N. Spring st., cor. Franklin.

FOR EXCHANGE—A NICE CITY residence for a good alfalfa ranch from 20 to 40 acres. Apply of H. SUSSKIND, 215 W. First st. 9

FOR SALE—ON EASY TERMS, OR exchange, farming lands, at $25 to $50 per acre. POINDEXTER & LIST, 125 W. Second.

FOR SALE—OR EXCHANGE, GOOD 2-seated buggy; almost new, for good lumber wagon. H. A. DRAPER, Vernondale P. O. 11

FOR SALE—OR EXCHANGE FOR small tract of land, lodging house of 25 rooms, 148 Elmira st. Inquire on PREMISES. 14

FOR EXCHANGE—OR FOR SALE, hack, harness and horses, complete. Apply 160 W. FIFTH ST. 12

FOR EXCHANGE—FOR CITY PROPerty, paying business; stock $2500. Address B 74, TIMES.

FOR EXCHANGE—2400 ACRES, OREgon; fenced; bargain. TAYLOR, 112 S. Spring.

Fine Liquors.

TO THE WHOLESALE AND RETAIL wine and liquor trade, hotels, druggists and families in Southern California using fine imported liquors, wines, whiskeys, cordials, mineral waters, champagnes, and in fact everything pertaining to a first-class liquor store, can obtain the same from H. J. Woollacott, 124 and 126 N. Spring st., Los Angeles, Cal. Mail me a list of the goods you desire to purchase, and I will return the same with the lowest market quotations. Respectfully, H. J. WOOLLACOTT.

Money to Loan.

$1,500,000
TO LOAN AT R. G. LUNT'S
LOAN AND INSURANCE AGENCY,
Redick Block, corner of First and Broadway.
Loans made on improved city and country property; 6 per cent. gross city, 8 per cent. gross country. Building loans made. Bonds negotiated.
AGENT FOR THE GERMAN SAVINGS AND LOAN SOCIETY, Of San Francisco, Cal.

PACIFIC LOAN COMPANY LOANS money in any amounts on all kinds of personal property and collateral security; on pianos without removal, diamonds, jewelry, sealskins, horses, carriages, libraries, bicycles and building association stock, or any property of value; also on furniture, merchandise, etc., in warehouse; partial payments received; money without delay; private offices for consultation; all business confidential; will call if desired. W. E. DEGROOT, manager, rooms 14 and 15, 124½ S. Spring st.

LOS ANGELES LOAN COMPANY will loan money on pianos without removal, diamonds, jewelry, carriages, horses and anything of value; private rooms for consultation; money without delay; all business confidential; rooms 8 and 9 Wilson block, corner First and Spring sts. W. D. ECKSTEIN, Manager.

RILEY & PINNEY, 227 W. FIRST st. are old residents, familiar with values in all parts of the city. They give personal attention to obtaining good security on loans and collecting interest promptly. If you have money to loan or wish to borrow, give them a call.

OWN YOUR HOME—MONEY TO loan on real estate, repayable in monthly installments; low interest; building loans a specialty. The Home Investment Building and Loan Association. W. A. BONYNGE, Sec., 115 S. Broadway.

MONEY TO LOAN ON ALL KINDS of personal property or collateral security, or anything of value; no commission. CRAWFORD & McCREERY, rooms 11 and 12, Los Angeles National Bank Building, cor. First and Spring sts.

$1,000,000 CURRENT RATES SECURITY LOAN & TRUST CO., 123 W. Second st., Burdick Block, Los Angeles. M. W. Stimson, Pres. E. F. Spence, Treas.

$500,000 TO LOAN UPON IMproved city and country property; lowest rates; loans made with dispatch. Address The Northern Counties Investment Trust (limited), FRED J. SMITH, Agent, Pomona, Cal.

POINDEXTER & LIST, BROKERS, 125 W. Second, make loans in any sum desired, on good property, at reasonable rates; farm loans a specialty. If you wish to lend or borrow, call on us.

IF YOU WANT MONEY WITHOUT delay, no commission, at prevailing rates of interest, see SECURITY SAVINGS BANK, 148 S. Main st.

$500,000 MORTGAGE LOANS; large and small sums; 6 to 9 per cent. E. P. CHALFANT, 228 W. Second.

MONEY—LOW RATES, NO DELAY; mortgages, stocks, bonds, bought and sold. I. B. WOOD, Los Angeles Theater Building. 13

MAIN ST. SAVINGS BANK & TRUST CO., 426 S. Main st. Money to loan on real estate, stocks and bonds. No commission.

MONEY LOANED BY T. C. NARAMORE, Wilson Block, for 9 per cent. in city and 8 per cent. in country, I pay the taxes.

MONEY TO LOAN ON MORTGAGE at lowest rates. MORTIMER & HARRIS, Attorneys at Law, 78 Temple Block.

MONEY TO LOAN—ON IMPROVED city or country property. A. E. POMEROY, 105 S. Broadway.

G. S. ROBINSON LOANS AT 8 PER cent, city and country property. 132 N. SPRING.

To Let.

To Let—Houses.

TO LET—HOUSE, 14 ROOMS, NO. 116 Hellman st., $30.
House, 8 rooms, No. 124 S. Hellman st., $25, or will lease 124 S Hellman st., with furniture, for 3 years, and give party bill of sale of furniture at end of 3 years. Apply at 124 S. Hellman st., East Los Angeles. A. BARLOW. 9

TO LET—A NICE 8-ROOM HOUSE, close in, near Temple; no car-fares to pay; has all modern improvements, hot and cold water, gas fixtures, electric bells, etc.; rent $40. JOHN H. LOXE, 214 S. Broadway.

TO LET—THE HANDSOMEST 10-roomed house in the city, on the clean side of Grand ave., between 21st and 22d sts. Apply to the OWNER, No. 213 W. 22d st. 9

TO LET—HOUSE, 5 ROOMS, $8; hedge, trees, etc; State st., cor. of Pennsylvania ave., Boyle Heights, 1 block from cable cars. Key NEXT DOOR.

TO LET—NICE SMALL COTTAGE, large lot, good stable, Adams and Main, $16, water paid; very desirable. POINDEXTER & LIST, 125 W. Second. 10

TO LET—8-ROOM HOUSE, VERMONT ave, with fruit, windmill; near University Station. Inquire for MRS. EVANS, 439 S. Hill st. 13

TO LET—FOR $20 PER MONTH, A beautiful 8-room residence on Temple st., close in. NOLAN & SMITH, 24 N. Spring.

TO LET—FURNISHED, A BEAUTIful 6-room cottage, in southwestern part of city; rent $25. NOLAN & SMITH.

TO LET—COTTAGE; 5 ROOMS, BATH, hot and cold water; near Grand ave. CHAS. E. LAMB, 119 N. Spring st. 10

TO LET—NEW STORE; THE FRONT part of 417 S. Spring; reasonable. Inquire at C C C GROCERY.

TO LET—HOUSES ALL OVER THE city. C. A. SUMNER & CO., 7 S. Broadway.

TO LET—UNFURNISHED, A 4-ROOM cottage, close in. Inquire at 213 S. HILL ST.

TO LET—20-ROOM HOUSE, 223 S. Hill st. See OWNER, 307 S. Spring st.

TO LET—A 6-ROOM HOUSE, NO. 453 S. Hill. Inquire at 411 W. FIFTH ST. 9

TO LET—5-ROOM HOUSE, 521 TEMple st. Key at RICE'S STORE. 10

To Let—Rooms.

TO LET—A LARGE BAY-WINDOW front room, with alcove; nicely furnished and sunny; with or without board; private family, no other roomers. Apply 1049 TEMPLE ST. 9

TO LET—A. O. U. W. HALL, AT 213 S. Main st., well furnished, for lodge purposes; vacant Tuesdays, Fridays and Saturdays. Apply in BUILDING, on second floor.

TO LET—FURNISHED SUNNY rooms, with bay window and grate, very desirable, at THE GRANVILLE, 225 N. Olive. 9

TO LET—SUNNY ROOMS, FURnished and unfurnished, suitable for housekeeping; terms reasonable. 917 S. MAIN ST. 9

TO LET—UNFURNISHED ROOMS for light housekeeping. NORTON BLOCK, cor. Seventh and Hill sts.

TO LET—IRVING, 220 S. HILL, sunny rooms with housekeeping privileges.

TO LET—2 OR 3 FURNISHED ROOMS for housekeeping at 518 REGENT ST. 11

TO LET—4 UNFURNISHED ROOMS; part of cottage. 308 S. HILL ST. 13

TO LET—4 UNFURNISHED ROOMS, 408 W. SECOND ST. 10

To Let—Miscellaneous.

TO LET—LARGE STORE, 418 S. MAIN st., near Fourth st.
8-room house, Grand ave., near Sixth st.; rent cheap. Apply to OWNER, 426 S. Main st.

TO LET—ONE OF THE BEST-PAYing and most desirable poultry ranches in the country; stock for sale low. Cor. ADAMS ST. and VERMONT AVE. 9

TO LET—BARN AND CORRAL IN rear of 902 Date st., with one room. Apply at 231 SAN PEDRO ST.

TO LET—SQUARE GRAND PIANO cheap for term of months. 211 FRANKLIN ST., under Phillips Block.

TO LET—FINE UPRIGHT PIANO, AT $5 per month. 211 FRANKLIN ST.

Excursions.

SANTA FE ROUTE STILL AHEAD of all competitors, both in time and distance, to all points East. Special tourist excursion East every Thursday. For full information, apply to or address any agent, or CLARENCE A. WARNER, Excursion Manager, 29 N. spring st.

SOMETHING NEW—PERSONALLY conducted excursions East via Rio Grande by every Monday; broad-gauge cars to Chicago. J. C. JUDSON & CO., 119 N. spring st.

ROCK ISLAND ROUTE EXCURSIONS every Tuesday, via Rio Grande by, Salt Lake City and Denver. F. W. THOMPSON, Agent, 136 S. Spring st.

PHILLIPS—THE ONLY EXCURSION running Tourist Sleepers through to Boston. Office, 132 N. SPRING ST.

Cal. State Library 1891

The Times
"Great oaks from little acorns grow."

260,085 : : 8,389!

HIGHER AND YET HIGHER!
6762!—6823!—7264!—7512!—8389!
AND STILL IT CLIMBS!

STATE OF CALIFORNIA, } ss.
COUNTY OF LOS ANGELES. }

Personally appeared before me, H. G. Otis, president and general manager of the Times-Mirror Company, and George W. Crawford, foreman of the pressroom of the LOS ANGELES TIMES, who, being both duly sworn, depose and say that the daily average circulation of THE TIMES for the year ended September 30, 1890, was 6762 copies; that the daily average circulation for the four weeks ended October 28, 1890, was 6823 copies; that the daily average circulation for the four weeks ended November 30, 1890, was 7264 copies, and that the daily average circulation for the four weeks ended December 28, 1890, was 7512 copies; that the total circulation for the month of JANUARY, 1891, was two hundred and sixty thousand and eighty-five copies, being a daily average of 8389 copies; and, further, that said circulation was *bona fide* in the strictest sense.

[Signed] H. G. OTIS.
[Signed] G. W. CRAWFORD.

Subscribed and sworn to before me this 31st day of January, 1891.

[SEAL] J. C. OLIVER,
Notary Public.

THE EXHIBIT IN DETAIL.

Advertisers Who Hire Newspaper Space Have a Right to Know the Circulation!

The exhibit in detail for the past month is as follows:

FOR THE WEEK ENDED Jan. 7.....	67,000
FOR THE WEEK ENDED Jan. 14.....	54,870
FOR THE WEEK ENDED Jan. 21.....	55,550
FOR THE WEEK ENDED Jan. 28.....	59,345
FOR LAST THREE DAYS OF MONTH..	23,320
Total.....	260,085
Average per day for the 31 days.....	8389

Average net daily gain, 877.

THE TIMES stands ready to exhibit to advertisers its circulation books and press-room reports, at any time, as a verification of its claim above. Its charges are fixed on the only true basis, namely, CIRCULATION.

THE TIMES-MIRROR COMPANY,
Times Building, Los Angeles.

Rooms and Board.

25—MINUTES—TO HOTEL SAN GABRIEL, finest family hotel in California. Table unexcelled. Prices moderate. Come and see for yourself. S. P. Trains leave Los Angeles at 9:05 a. m., 3:50, 5:10 and 5:30 p. m.; for Los Angeles, 8:08, 9:45 a. m.; 3.50, 9:10 p. m. H. R. WARNER, Manager.

HOTEL ALHAMBRA, HOME FOR tourists, 7 miles east of Los Angeles, on the Southern Pacific and San Gabriel Rapid Transit Railways; street cars to Pasadena and Raymond station on the Santa Fe, or Los Angeles and Pasadena lines. Special rates to permanent guests.

HOTEL DEL CAMPO, ANAHEIM, Cal., 50 minutes from Los Angeles; everything new, elegant and first-class; will give you lower rate than any hotel of its class in the State; write for terms; special accommodations for families and invalids. FRED R. MILLER.

ST. ANGELO HOTEL, GRAND AVE. and Temple st.; new; the finest family hotel in Southern California; fine view, broad porches, plenty of sun; five minutes from courthouse; car every five minutes; best caterer in the city; rooms and board reasonable.

ALTAMONT HOUSE, SIERRA Madre, on the Santa Fe route; elevation 1600 feet, overlooking Pasadena, Raiswether ranch, and the San Gabriel Valley. Bus meets every train at Santa Anita station.

THE DENVER, 133 N. MAIN ST. FINE furnished sunny rooms; bay windows, gas and grates; single and en suite, from $1 per week up; center of city; good beds for 25 cents a night for men. 24

SANTA MONICA—THE PENNSYLvania COTTAGE, on the cor. of Oregon ave. and Second st., is open for the reception of tourists; first-class rooms and board; rates reasonable.

THE WINONA HOTEL, 425 TEMPLE st. Elegant, large sunny rooms, with fire; table first-class in every respect; special rates for tourists and families. MRS. L. DUMONT.

THE ARROWHEAD HOT SPRINGS Hotel has made a $3.95 rate, including 3 days board, hack fare, baths, etc. Try it. Apply at SANTA FE OFFICES.

NOTICE TO LADIES: LADIES' HATS and bonnets reshaped in any style desired; ostrich plumes dyed a brilliant black, at the LOS ANGELES STRAW WORKS, No. 124 W. Third st., between Main and Spring.

DO GASOLINE STOVES EXPLODE? Never, when in good order, cleaned and repaired. M. D. BLACKMAN, 403 S. Spring st. Tel. 1008.

THE HIGHEST PRICE PAID FOR gents' second-hand clothing at MECHANICS' SECOND-HAND STORE, 111½ Commercial st.

SEE ADVERTISEMENT OF THE Times Premium Atlas of the World, free, $10.20 secures the Atlas and THE TIMES one year in the city, or by mail for $9.20.

HOTEL LINCOLN, COR. SECOND and Hill sts.; elegantly furnished; strictly first-class; all modern improvements; reduced rates. THOMAS FANCOE.

PLEASANTON, 530 TEMPLE ST. Strictly first-class family hotel; large, sunny rooms, with or without board; on cable road.

HOTEL AMMIDON, GRAND AVE. and 20th. New management. A pleasant home, superior table and low rates.

GET MEALS AT PACIFIC SLOPE DINING PARLORS, 140 S. Spring st., first floor, for 10 cents up.

Unclassified.

WALL PAPER—
A NEW STORE
WITH
NEW GOODS,
The Latest Designs in Wall Paper,
At the Very Lowest Prices,
Styles and Colorings,
For the Season
Of 1891.
Full Line Ingrains, all Shades.
New Goods,
New Goods,
New Styles.
Estimates Cheerfully Given.
JOS. WHOMES,
443½ South Spring Street.

GENTLEMEN HAVING SECOND-hand clothing, in good condition, to sell, will find Morris the best buyer in the city. He makes a specialty of that kind of goods. Orders by mail attended to. 217 COMMERCIAL ST.

OWNERS OF UNIMPROVED LANDS desiring the same planted with Hatch's soft shell almond trees and cared for until in bearing, on shares, address E. G. D., care of Pacific Clay Manufacturing Co., 211 Broadway, Los Angeles. Land must be near railroad and east of city property. 10

SECRET ALLIANCE.

Gautemala and Honduras to Assail Salvador.

Progress of the Civil War in Chili—The Rebels Gaining.

The Irish Clergy Again Takes Sides Against Parnell.

Crispi's Successor Defines His Policy—He Will Not Favor Further Assaults on the Vatican—Foreign Notes.

By Telegraph to The Times.

CITY OF MEXICO, Feb. 8.—[By the Associated Press.] It is reported here that a secret alliance has been signed between Guatemala and Honduras against Salvador. The Guatemalan dispatch says that Gen. Cayetano Sanchez died today at Faltenago from shot wounds inflicted by soldiers. Gen. Sanchez was arrested several days ago for insubordination. Yesterday he attempted to escape, firing at his guards. The soldiers returned the fire, fatally wounding him. The government has ordered a court of inquiry into the case.

Guatemala is preparing for war and bringing the army up to the standard required by law.

THE CHILIAN WAR.

Rebels Defeated in an Attack on a Government Vessel.

LIMA (Peru.) Feb. 7.—[By Cable and Associated Press.] The mail steamer Arequipa brings the following news, up to January 27, from Valparaiso:

The steamer Imperial, which was taking on board 2000 men for Iquique, was attacked at night by the revolutionists' torpedo-boat Blanco, but the torpedo-boat was repulsed after several hour's fighting, and the Imperial managed to leave Valparaiso. She landed the troops she had aboard at Papilla near Iquique.

The government has issued a decree promising those of its troops not taking part with the revolutionists 25 per cent additional pay.

Another government decree provides that the families of the loyal soldiers killed or wounded shall receive pensions equal to full pay.

Taltal and Chanaral are the only ports taken by the revolutionists. The Champion was the only foreign man-of-war at Valparaiso. The Acorn was at Coquimbo and the Pheasant at Iquique. The cruisers Almirante Lynch and Almirante Condell are not in possession of the revolutionists, these two new vessels having been detained by the Chilian government at Montevideo.

Godoy, late Chilian Minister to Peru, has left Santiago, via the Cordilleros, on a special mission. It is believed it is in connection with new ships being built.

At Santiago the army is rapidly increasing. Twenty-five hundred persons left Chili on the steamer Romus, which was chartered by the government.

A train filled with prisoners was stopped by 300 "primitivas" (workmen) who liberated the prisoners and took the train to Iquique, having first killed the engineer. The ports of Coquimbo and Pisaqua have been retaken by the government forces. In Pisagua a band of workmen who applied to the government for bread had their application refused by the Governor and were fired on, many of them being killed.

The port of Valparaiso is still blockaded, but steamers manage to get in and out after being overhauled by the blockaders. Any boat moving away after 5 p. m. is fired on from the shore. A great many notable people in Santiago have expressed a desire to sell or mortgage their property, but the government has protested against such transactions and it is feared confiscation will follow. The people of the better classes are siding with the revolutionists.

Jovino Novoa, Minister to Peru during the Chilian occupation, is a prisoner. He is seriously ill.

PARNELL AND THE PRIESTS.

The Deposed Irish Leader Denounced by the Clergy.

DUBLIN, Feb. 8.—[By Cable and Associated Press.] A pastoral letter from the Catholic primate was read in the Catholic churches throughout Ireland today, condemning Parnell's conduct and warning those engaged in the Boulogne negotiations to take care that the compromise reached be definite, as the country will have the last word to say on the issue.

Several Irish bishops, following the example set by Archbishop Walsh, have written letters to the clergy of their dioceses in opposition to Harrington's appeal to members of the National League to reorganize in view of the general elections. Archbishop Walsh advised the clerical members of the League to combat such Parnellite plans by refusing to join in such trickery. In reply to Archbishop Walsh, Harrington says the Archbishop misjudges the object of the league's circular, which is similar to those issued annually by the league. Harrington says he informed Dillon and O'Brien before issuing the circular that in consequence of the collapse of the American tour he had determined to ask the league branches to help the evicted tenants. Harrington advises the Archbishop not to commit the priests too hastily to a policy which will lead to two hostile camps in every parish.

CRISPI'S SUCCESSOR.

The New Italian Premier Defines His Policy.

ROME, Feb. 8.—[By Cable and Associated Press.] The following Cabinet will be officially announced tomorrow, with probably the addition of Vallard, as Minister of Education: Marquis Di Rudini, Premier, Minister of Foreign Affairs ad interim and Minister of Marine; Signor Colomba, Minister of Finance; Nocotora, Interior; Luzzotti, Treasury; Pelloux, War; Braveo, Public ad interim and Posts and Telegraphs; Ferrais, Justice.

The leading Italian newspapers do not look with favor upon the new ministry, and they all express the opinion that it will be short-lived. Of the ministers, Nicolera and Brancera are members of the Left; Pelloux is a Neutral, and the others belong to the party of the Right. With Signor Sarocco not in the Cabinet, Catholic support of the new ministry is very uncertain.

BERLIN, Feb. 8.—The Rome correspondence of the Berliner *Tagblatt* had an interview with Marquis de Rudini, the new Italian Prime Minister. In the course of the conversation the Marquis declared himself thoroughly liberal and expressed confidence that he would receive the support of the whole Chamber. He said that while he was no friend of clericalism, he considered the systematic persecution of the church to be both useless and objectionable. He predicted the abolition of the system of voting known as *scrutin de liste*. A dissolution of parliament, he said, was not comtemplated by the new ministry. Touching upon foreign affairs, the Premier described himself as a warm friend of the *dreibund*. In regard to the domestic policy of the ministry, he said that retrenchments were projected in every department of the government.

FOREIGN NOTES.

England Comes Near Losing Newfoundland's Allegiance.

LONDON, Feb. 8.—[By Cable and Associated Press.] The Chronicle this morning says: "Mail advices show that we have lately come dangerously near to forfeiting the allegiance of Newfoundland. We hope Salisbury has profited from the lesson of such disregard of colonial wishes."

FRENCH ROYALISTS.

PARIS, Feb. 8.—At a meeting of 3000 royalists in Nimes today, Comte de Haussonville denounced Lavengee's doctrines of adhesion to the republic. He said he recognized Cardinal Lavengee's authority in matters of religion, but not in those of politics. The speaker's sentiments were loudly applauded by the meeting.

WILL SUE PATTI.

LONDON, Feb. 8.—The Russian impressario who engaged Patti for St. Petersburg concerts will sue the diva for $25,000 damages for breach of contract, Mme. Patti having refused to appear unless the advance money was deposited with her bankers.

WRECKED ON SCILLY ISLAND.

LONDON, Feb.

Wants.

Wanted—Male Help.

WANTED—THE ATLAS ENDOWment Association of America admits to membership men, women and children; pays 7 per cent. interest on deposits, and a participation in all profits; makes loans; buys and sells mortgages; a savings and loan society plan of educational endowment best ever offered; traveling and local agents wanted; a good solicitor and traveling man wanted; commission or salary. Room 53, BRYSON-BONEBRAKE BLOCK.

WANTED—TRAVELING MAN; tailor; hotel man; porter, private place; book-keeper; lot-grubber; ranch man; man care 30 acres; teamsters; milker; woodchoppers; 23 other situations; also man and wife. Information Bureau, 316 S. Spring, established 1885. E. NITTINGER. 9

WANTED—SOMEONE TO ACT AS a local correspondent to write for a monthly magazine; liberal pay; terms cash. For further particulars address MYRON GRAFFAM, Webster Road, Fargo, Me. 9

WANTED—AN ENERGETIC MAN in each county to introduce our hardware specialties; liberal pay; $5 samples sent free. THE WRIGHT MFG CO., 24 Park Row, New York.

WANTED—THOROUGHLY EXPERIenced dress-goods salesman and fancy-goods salesladies; others should not apply; also an apprentice wanted. WINEBURGH'S.

WANTED—PARTNER WITH $200 OR $300; must be a hustler and be able to furnish satisfactory references. JAMES A. GODDEN, City. 9

WANTED — MAN AND TEAM TO put in 10 acres of alfalfa. 1415 W. PICO ST., 3 blocks west of Pearl. 9

WANTED — EXPERIENCED PIPE makers. Apply J. D. HOOKER & CO., Los Angeles. 21

WANTED—FOUR GOOD CANVASSers. P. C. COLLIER, 315 W Sixth st. 11

WANTED — 2 GOOD SOLICITORS for city work. 216½ BROADWAY.

WANTED—3 CASH BOYS AT J. M. HALE & CO.'S. 9

Help Wanted—Female.

WANTED—NURSE GIRL TO TAKE care of children and do light work in the way of sewing, etc; German preferred; permanent if satisfactory. MRS. C. M. HEINTZ, 8 Main st., cor. 27th.

WANTED—A BRIGHT WOMAN AT 249 HAMILTON ST., East Los Angeles, to keep house, look after little girls and do other light work; a good home, but wages small; call and see. 9

WANTED—HOUSEKEEPER; CHAMber, dining and housework; store saleswoman; nurses; 21 others. Bureau of Information, 319 S. Spring. E. NITTINGER. 9

WANTED — AN EARNEST, RELIable woman for general housework. Apply to RED RICE, 143-145 S. Main st. 10

WANTED—A COMPETENT NURSEgirl. Apply at No 1148 PEARL ST., N. E. cor. 12th and Pearl sts. 10

WANTED—A WOMAN TO ASSIST in housework for a few days; $1 a day. 953 S. HOPE ST. 10

WANTED—BY DRESSMAKER, first-class help. Apply at once, B 76, TIMES. 9

WANTED — A GOOD COOK AND general housekeeper. 447 S. MAIN ST. 12

WANTED—GOOD GIRL FOR GENeral housework. Apply 1012 S. HOPE ST. 10

WANTED—A GOOD GIRL FOR cooking. 953 S. HOPE ST. 10

Situations Wanted—Male.

WANTED—STENOGRAPHER AND typewriter (Remington,) in New York, desires permanent position in Southern California; 7 years' experience; all kinds of work; age 23; $90. Any one desiring first class man, address "EXPERT" care Times office. 9

WANTED—SITUATION BY GERman man and wife in private family; wife first-class cook, and man general gardener, middle aged; can give best of references. Address B No. 80, TIMES OFFICE. 9

WANTED—BY AN EXPERIENCED book-keeper, a set of books to keep, between 4 and 8 p. m.; best references. Address BOOK-KEEPER, Times office. 9

WANTED—SITUATION AS FOREman on ranch of 6 or 8 hands; wife to cook for party; good references. Address B No. 89, TIMES. 12

WANTED—POSITION BY A YOUNG married man; can furnish from $1000 to $3000, if good security. Address B 6, TIMES OFFICE.

WANTED—POSITION IN OFFICE by reliable man; moderate salary required; city references. Address B 77, TIMES. 9

Situations Wanted—Female.

WANTED—POSITION AS NURSERY governess by one capable of teaching English branches, French and German. Address GOVERNESS, TIMES. 9

WANTED—BY YOUNG LADY, good home in exchange for French and music. Address B 82, TIMES OFFICE. 9

WANTED — WORK BY EXPERIenced dressmaker; I only charge $1 per day. Address B 83, TIMES. 9

WANTED — LADIES WISHING dressmaking done at home will please call at 312 W. FOURTH ST. 9

WANTED—POSITION BY EXPERIenced lady book-keeper and typewriter, B 79, TIMES. 14

Help Wanted—Male and Female.

WANTED—IF YOU WANT GOOD help, male or female, who will stay with you when you get them, address LOCK BOX 1232, city, and we will call on you; satisfaction guaranteed. 10

WANTED — HOTEL COOK AND dish washer (man and wife preferred); also waiter and lady chore; solicitor. Reply with references, HOTEL, TIMES OFFICE.

WANTED—HELP FREE AND ALL kinds of work. 319½ S. Spring st. E. NITTINGER. Telephone 113.

Wanted—To Rent.

WANTED—A 7 OR 8-ROOM HOUSE, between Main and Figueroa sts; must be a bargain; state lowest price. 4

Also lot, west or south front, in southwest part of city, or near Seventh-st park.

Apply to JAMES GRANT, 10 104 S. Broadway.

Wanted—Miscellaneous.

WANTED—I HAVE A "CASH" CUSstomer for a nice 5 or 6 room cottage. If you have such a place, come in and list it with me; it must be a bargain.

I have a bargain in 20 acres of No. 1 orange land at San Dimas.

Also 20 acres at Glendale.

If you have money to loan, or want to borrow, come and see me. A. K. CRAWFORD, 101 S. Broadway.

WANTED — TO KNOW THE ADdress of Mrs. Emma M. Baxter who left Tifton, Ga., for Los Angeles on Jan. 23, 1891. Any person knowing her address or residence please notify A. R. DRESSER, Santa Ana, Cal., or leave word at POLICE STATION, this city.

WANTED—PARENTS, PUPILS AND teachers to know that $10.10 secures THE TIMES one year, by carrier, and The Times Premium Atlas—a very valuable work of 216 pages.

WANTED — TO DISTRIBUTE, ON Saturdays, bills, posters, etc., to all parts of the city, by an organized force of carriers. Call on or address H. CHANDLER, TIMES OFFICE.

WANTED—GOOD VIEW CAMERA, 5x8 or larger, in good order; must be a bargain. Address with particulars, PHOTOGRAPHER, Box 1833 City. 9

WANTED — GOODS TO SELL ON commission. WESTERN COMMISSION & WAREHOUSE CO., 733 and 735 Upper Main st. 9

WANTED—TO PLACE BUILDINGS on vacant lots at one-half the cost to build. T. C. NARAMORE, Wilson Block. 11

WANTED—GOODS OF ALL KINDS to store at SANDERS' WAREHOUSE, 251 San Pedro st.; cheap rates.

WANTED—TO TRADE FINE ENGlish gun for good horse. Address B 81, TIMES OFFICE. 9

WANTED—PICTURES TO FRAME, cheapest place at BURNS', 256 S. Main st.

Wanted—To Purchase.

WANTED—PARTIES DESIROUS TO purchase property in California who have property to sell or exchange will do well to see us as we have eastern and California property on our list, and have several branch offices in the east. Call or address room 53 BRYSON BONEBRAKE BLOCK.

WANTED—HORSE, ABOUT SEVEN years old, to weigh about 1100 pounds, accustomed to city, for business buggy. Apply Office J. WARREN, supt. Los Angeles Electric Co., cor Banning and Alameda. 10

WANTED — FURNITURE, HOUSEhold goods of every kind, and in any quantity, large or small; if you want quick cash for anything, interview or write to RED RICE, 143 and 145 S. Main st.

WANTED—TO PURCHASE 20 OR 25-foot frontage on E. First st.; must be between Rose and Jewett sts. Call at 527 E. FIRST ST. 9

WANTED—TO BUY MORE BUILDings to move. NARAMORE, Wilson Blk.

WANTED—30-INCH ROLLERS AND a few hand tools for tinner. S, box 16, TIMES OFFICE. 11

Wants.

Wanted—Agents.

WANTED—AN ACTIVE, RELIABLE man, salary $70 to $80 monthly, with increase, to represent in his own section a responsible New York house; references. MANUFACTURER, Lock Box 1585, New York.

WANTED — 1000 AGENTS, $10 A day; business permanent, and at home; ladies or gentlemen. Address FREDERICK & HUMMEL, 117 Cypress st., Orange, Cal.

WANTED—AGENTS TO SELL TIDYfastener and drawer for chairs, sofas, pictures, mantels, etc; entirely new; good demand, 443 TOWNE AVE., just off E. Fifth. 14

For Sale.

For Sale—City Property.

FOR SALE—SPRING ST., BETWEEN second and Third. The best bargain offered in years.

150 feet on Main, by 140 feet on 29th st., $4000. Broadway, between First and Second, $575 per foot.

27th st., near Main, 2 lots at $650 each.

Jefferson st., 33 lots at the corner of Main, $16,000.

If you want business property that will pay on your investment a good rate of, or a home at bedrock prices, call on us; we can suit you every way.

A. R. FRASER & F. D. LANTERMAN, Rooms 13-14-15, Bryson-Bonebrake Blk.

FOR SALE—A NICE PRETTY HOME on through street in southwest part of city; (corner, 50x150, and on clean side;) would take a nice lot in part payment. WESLEY CLARK, 158 N. Main. 9

FOR SALE—CORNER LOT, NEAR car line; 3-room cottage, barn, chicken corral, well; $350. Address 119 E. 24TH ST. 9

FOR SALE—$250 BUYS 50x150 LOT, 2-story house, fruit trees, near cable; part cash. GWINN, 203 W. Fifth. 13

FOR SALE—$250 CASH BUYS LOT near Ninth. OWNER, 1007 S. Main St.

For Sale—Country Property.

FOR SALE—TO CLOSE AN ESTATE, about 950 acres of grazing and irrigable lands situated between Old San Juan and San Juan-by-the-Sea; will be sold in one parcel or in two subdivisions.

Also the townsite of Dana Heights, containing 150 acres, fronting the harbor of San Juan-by-the-Sea.

For terms, abstracts and maps, apply to M. KREMER, Administrator, 2½ N. Spring st.

FOR SALE—$1000 CASH, $500 1 YEAR, $500 2 years, $500 3 years, at 8 per cent, will buy 5 acres planted to Washington Navel oranges, cultivated 1 year free of charge; 3 shares water with every acre free; fine soil; near Judge Ross's famous orange orchard, 12 miles from this office; investigate this. Orange trees for sale. CALE. HUNTER, 208 W. First st. 9

FOR SALE—FIRST-CLASS ACREAGE in large or small tracts, on small payment down, long time at low rate of interest on balance; or if right parties will go on and improve it can be arranged without cash payment. Here is an opportunity. What better "lay-out" do you want? LOS ANGELES LAND BUREAU, 238 West First Street, cor. Broadway. 1f

FOR SALE—A RANCH OF 20 ACRES about ¼ mile from Redondo; well located; good well; suitable for deciduous fruits of all kinds; would make a very desirable home; money on sale no object, but would give long time at 6 per cent., to right party. Call on or address BERNHARD HEITKAMP, 244 Winston st.

FOR SALE—BY ORDER OF COURT, 68½ acres in N ½, NW ¼, 48¾ acres in S ½, NW ¼, 59 acres N ½, SW ¼, section 19, township 3 S., range 11 W.; flowing well; fenced and cultivated; 13 miles from Los Angeles; good for alfalfa, corn, fruits; ½ mile from R. R. station. ADMINISTRATOR, 175 N. Spring st., room 8.

FOR SALE—OR RENT; 18 ACRES ALfalfa land in artesian belt, near Norwalk; house, etc., near station and school. Inquire at TIMES OFFICE.

FOR SALE—24 ACRES; 10,000 BLUE gums, 1 year old; 3 miles from Plaza; $6000; half cash, balance in 3 years. J. W. POTTS, Station C.

For Sale—Country Property.

FOR SALE—ONE OF THE FINEST orange groves of 20 acres at Ontario on Euclid avenue. Price $20,000, easy terms.

10 acres in navel oranges at Ontario, only $5500 easy terms.

20 acres at North Cucamonga, finely improved, 5 acres navel oranges, 5 acres apricots, etc., 5 acres raisin grapes, 2½ inches water, house, barn, etc., for $8000.

15 acres at Azusa on Citrus avenue, in oranges, etc. Only $300 per acre.

10 acres at Duarte in oranges, etc. Only $5000.

A beautiful place of 40 acres in navel oranges and lemons, this is the choicest place on the market, will pay 30 per cent. on price asked. A complete home for $8,000.

14 acres at Azusa in oranges, prunes, apricots; last year's crop brought $2500. Price, $3000.

20 acres at Azusa in apricots and peaches; only $225 per acre.

20 acres finest land at Azusa; 5 acres bearing. Only $6000.

40 acres finest orange land at Azusa, partly in fruit, only $200 per acre.

20 acres at Glendora, with water, 16,000 Royal apricots and 500 peach trees in full bearing. Price, $ 0,000.

20 acres at Glendora, with water; in oranges, etc.; house, barn, etc.; $10,000.

80 acres on Central ave., on car line; 20 acres in full bearing; orange crop will bring $4000 to $5000; for $30,000.

10 acres on Central ave., on car line; fine land, with water; only $5000 per acre.

I have fine orange land, with water, at $150 per acre.

Money to loan. JAMES GRANT, 104 S. Broadway.

FOR SALE—10 ACRES, ORANGE orchard, adjoining the city on the south, $15,000.

30-acre walnut orchard, at $250 per acre, at Rivera.

20 acres on Wilmington ave, orange and walnut orchard, house, barn, fine improvements, $20,000.

40-acre walnut orchard, 10 years old, cheapest thing in the county.

120 acres orange land, with water, $125 per acre.

40 acres prune land, $80 per acre, near Pasadena.

Our bargains in improved and unimproved lands cannot be equalled by any other firm in the city.

A. R. FRASER & F. D. LANTERMAN, Rooms 13-14-15, Bryson-Bonebrake Blk.

FOR SALE—FANITA RANCHO, EL Cajon.

1600 acres, $35,000.

20 acres, $1250.

20 acres, $1000.

91 acres, $1800.

8 acres, $800.

7000 acres for sale in tracts to suit. Near R. R. Very easy terms. Land for a colony.

Address the owner, HOSMER P. McKOON, The Richelieu, 1055 Fifth st., San Diego, Cal. 13

FOR SALE—25 ACRES, ¼ MILE FROM depot. Deep rich loam soil; 8 acres alfalfa, which produced 6 crops per acre last year; home orchard assorted fruits; 250 eucalyptus trees; house 4 rooms; stable 25x50; corn crib, large corral, deep bored well and good windmill, chicken houses, etc. Price, $125 per acre; cheap at $200. Owing to fine location, this property is bound to increase in value in a short time. F. M. SPRINGER, 124½ S. Spring st., room 13. 10

FOR SALE—$2000—20 ACRES OF land at Downey City, all fenced, with house, barn, well, about 40 bearing fruit trees, a number of small orange trees, and water right, at a great sacrifice; 1 to 3-acre tracts on Main st., below Jefferson st. Inquire at 444 ALISO ST.

FOR SALE—EXCELLENT FRUIT land, with water, fine building sites, and other desirable property, at and near South Pasadena; round-trip tickets on railroads, 20 cents. J. A. CHITTENDEN, South Pasadena. 22

FOR SALE—MY RANCH ON SAN Gabriel; abundant water; finest for oranges; also peaches, apricots, figs, prunes, etc.; will exchange for city residence. OWNER, 8 Jones Block.

FOR SALE—54 ACRES FRUIT LAND 1 mile from Burbank; 18 acres in vineyard, 8 acres in deciduous fruits; $4000 cash. POHLHAUS & SMITH, 1164 N. Spring st.

FOR SALE—60 ACRES FINE LEVEL fruit land, only about 80 rods from Hotel San Gabriel, at $150 per acre. Apply to W. P. McINTOSH, room 7, 144 S. Main st. 10

FOR SALE—40 ACRES FRUIT LAND at railroad station 6 miles south of city. OWNER, 127 N. Los Angeles st. 10

For Sale—Houses.

FOR SALE—$2700; NEW 9-ROOM home, No. 244 E. 30th st.

$1200—6-room house, No. 2818 S. Maple ave.

$900—4-room house, No. 2806 S. Maple ave.

$1000—Lot on Adams st., east of Main.

$2000—20 acres, partly improved, near Gardena.

$3300—6 acres cor. New Main st. and Vernon ave.

$100 each—Lots in the Main-st. tract.

$150,000—70 acres, Jefferson and Main sts.

A. C. SHAFER, Owner, 101 S. Broadway.

FOR SALE—BARGAINS.

New modern 8-room house on Hope st., $5000.

House 6 rooms, one 23d st, near Grand ave, $2600.

New modern house of 8 rooms, on 24th st; price $4000.

10 acres, improved, with water, on Vernon ave, near city limits, $4000.

10, 15 or 20 acres choice orange or walnut land with water, near Rivera, at $20 to $225 an acre.

E. A. HUTCHINSON, 213 W. First st.

FOR SALE — $3000—$2000 CASH, $3000, 3 years will buy $3000 an extra handsome and stylish cottage of 6 rooms, bath, hot and cold water, lovely porcelain, plate-glass windows and beautiful mantel; in fact, a complete and lovely home, everything goes. Including all the furniture; handsome organ, and horse and buggy. Large lot, 50x150, all fenced, and good barn. This place is close in. G. W. CONNELL, No. 112 Broadway. $3000

FOR SALE—$2800; 7-ROOM, hard-finish house; barn, chicken house, windmill and tank; 1 acre of fine sand, covered with the choicest berries and fruits, including orange, fig, pear, peach, nectarine, apricot, plum, apple, etc.; best of condition, just bearing; south of the city, near 3 street-car lines. G. W. CONNELL, 112 S. Broadway. $2800

FOR SALE—8-ROOM HOUSE ON 28TH st., 1 block from cable cars. Box 197, HOLLENBECK HOTEL. 10

For Sale.

For Sale—Houses.

FOR SALE—MODERN 8-ROOM HOUSE close in, most desirable neighborhood on the hills, and near cable; hard finish, all neatly decorated and in very best repair; 50-foot lot, graded street. If you want property of this description and at a decided bargain, call without delay at 1353 OMAHA ST. for particulars.

FOR SALE—A BARGAIN; FOR A few days, a beautiful 7-room house, hall, bath, closets, close to cable cars, $2100; worth $3000. E. A. HUTCHINSON, 213 W. First st.

FOR SALE—LOVELY RESIDENCE, 9 rooms, stable, etc, in best part of city; only $500 cash, balance $50 per month. R. VERCH, room 80, Temple Block.

FOR SALE—NICE 10-ROOM HOUSE and lot for $2000, in $15 payments and part trade. R. VERCH, room 80, Temple Block.

FOR SALE—MODERN 8-ROOM, 2-story house; price $4000, worth $5500. POINDEXTER & LIST, 125 W. Second.

FOR SALE—NEW YORK LODGING HOUSE, on Third st., between Main and Spring, very cheap. Call and see. 10

FOR SALE—CHEAP; 7-ROOM HOUSE, near Pearl st. J. P. LAMOREE, 1008 Olive.

Live Stock.

FOR SALE—30 HEAD OF FINE FRESH milch cows; graded Jerseys, Durhams and Holsteins; also 15 heavy draught horses, 8 good single drivers, 6 saddle horses and 30 head of unbroken horses; also 200 tons of Bakersfield hay, in carload lots. LOS ANGELES HORSE MARKET, 235 S. Los Angeles st.

FOR SALE—650 FAT CATTLE; THESE cattle are in prime condition. Call on or address FRITZ BERKENKAMP, manager, at Hilge's Bakery, Tempe, Arizona. 11

FOR SALE—KIND FAMILY COWS, from $35 up; installment plan; at NILES'S HOME RANCH, E. Washington st., near San Pedro st. New lot just in; also cows to rent.

FOR SALE—FOR $75, A BEAUTIFUL family carriage horse that will weigh about 1200 lbs. Can be seen at 331 S. SPRING ST.

FOR SALE—GOOD DRIVING AND work horses. Inquire at METROPOLITAN STABLES, 324 W. First st., city. 18

For Sale—Miscellaneous.

FOR SALE—GREATEST BARGAIN ever offered.

1 grand piano, cost $800 when new.
2 tapestry brussels carpet; 1 matting.
1 antique oak bedroom set.
1 antique oak double bed.
5 antique oak chairs.
2 fancy chairs.
1 dining table.
2 hanging lamps.
1 refrigerator.
3 kitchen chairs.
1 6-hole cook stove and cooking utensils.

Owner going East, and will sell entire outfit for $325, spot cash. F. M. SPRINGER, 9 124½ S. Spring st., room 13.

FOR SALE—IN QUANTITIES TO suit, the finest budded orange and lemon trees ever offered in the market; roots from 3 to 6 years old, 1 and 2-year buds; prices from 25 cents to $1.75. Call and see my samples, or write for price list. M. G. WILLARD, 209 Broadway, Y. M. C. A. Building.

FOR SALE—$75; LADIES' OR GENTS' bicycle; been used about 6 weeks, good as new; cost $140; must be sold within 3 days. Address or call 226 N. GRAND AVE. 8

FOR SALE — 100 CAR-LOADS GOOD stable manure in lots to suit. Freight low. For particulars address F. P. QUIGLEY, Station A, Los Angeles.

FOR SALE—NEW AND SECOND-hand furniture, carpets and stoves; cheap for cash or on installments; will also rent baby buggies by the day or week. I. T. MARTIN, No. 451 S. Spring st.

FOR SALE—VERY GOOD UPRIGHT piano, in fine condition; price $195. PACIFIC LOAN CO., rooms 14 and 15, 124½ S. Spring st.

FOR SALE — DECKER BROS.' UPright piano, used but 3 months. 327 W. FIFTH ST., between Broadway and Hill. 13

FOR SALE—AN ELEGANT TRUMpet hand-organ, also a melodian, very cheap, at J. DIFUSSI, 115 W. Third st. 10

FOR SALE—WAGONS, CARRIAGES and buggies at low prices, to make room for new goods. 128 SAN PEDRO ST.

FOR SALE—BARN, FENCE AND lumber and chickens. Inquire cor. EIGHTH and GRAND AVE., after 4 p. m. 10

FOR SALE—A 40-FT. GLASS PARTItion, suitable for private office, $30. Apply HOLLENBECK HOTEL CAFE.

FOR SALE — $5 PER CORD, VINE wood, delivered to any part in the city. Call or address 1415 W. PICO ST. 10

FOR SALE—SQUARE PIANO, $125. Inquire 330 N. CHICAGO ST., Boyle Heights.

FOR SALE — FRUIT AND CIGAR store. Inquire at 604 S. SPRING. 13

Lost and Found.

LOST—SUPPOSED TO HAVE BEEN lost on cor. of Alameda and First streets, a solitaire diamond ring. Return to W. F. BALL, 110 N. Spring street, and get reward. 9

LOST—BLACK FELT HAT, WITH white velvet bands and rosettes, on Orange st., or between Westlake Park and Baptist College. Please leave 234 W. FIRST ST. 9

LOST—A SMALL PUG DOG FROM 723 Alameda street. $10 reward for return; no questions. 10

Real-estate Transfers.

[Only those transfers of $1000 and over are specified below. Those below $1000 are summarized at the end of the list.]

Saturday, Feb. 7, 1891.

CONVEYANCES.

James E Parker to Margaret H Parker—Lots 8, 9 and 10 Parker and Farris subdivision of part of lots 4 and 5, block L, San Pasqual tract, M R 10—86, $1000.

Mrs Amanda Richmond to Arthur L Wellington and Frederick Cocker—Agreement to convey lot 4, block 22, Philips tract, Ro L Puente, M R 9—3, $1000.

Henry Martz to William Emers—Lot 9, block B, J H Bryan's Figueroa street subdivision, M R 21—32, $4600.

A W Rhodes and E May Rhodes to William Hollman—S½ lot 5, block B, Gary's Park Villa tract, M R 18—27, $3500.

Emily C Bradley to Mrs Charlotte E Veach—10 acres in Grogan tract, $2500.

William Hemphill and Sarah B Hemphill to Carrie L Field—E½ of NW¼ of NE¼ section 14, T 3 S R 12 W and water, $6 00.

Carrie L Field to Sarah B Hemphill—Lot 94, Dimmick tract, M R 17—51, $500.

Miles Dodd, Jr, to Sebastian Shaw—Lot 178 and part lots 196, 208, 159, east of Pacoima River, part of E½ lot 160 west of San Fernando avenue, all of the subdivision of east 12,000 acres of S½ Rancho Ex Mis San Fernando, M R 21—39, $1000.

S A Mattison to Mrs Lois E Tidball—Lot 2, block B, West Bonnie Brae tract, M R 14—64, $1500.

James S Eckles to Arthur Le Poer French—NW¼ of SE¼ of NW¼ section 12, T 1 S, R 10 W, also right-of-way for road on west side of SW¼ of SE¼ of NW¼ section 12, T 1 S, R 10 W, $3000.

Jotham Bixby, Llewellyn Bixby and Thomas Flint to John Seabury—S½ of W½ of F rm Lot No 147, American Colony tract, M R 19—89, $1000.

Jotham Bixby, Llewellyn Bixby and Thomas Flint to George M Fletcher—N½ of W½ of Farm Lot 347, American Colony tract, M R 19—89, $1000.

H E Ketchum and Isaiah B Thayer to J C Cahill—Lot 5 and north 10 feet of lot 4, in block B, Weingarth's subdivision, M R 15—51, lots 4 and 5, Legg's subdivision of lot 10, block B, San Pasqual tract, M R 5—230, $1000.

J H Gregg to Cloyd W Gregg—20 acres in Lankershim ranch, $3000.

Ferdinand Berkle, Eliza V Burkle, F H Williamson, by E D Gibson, sheriff, to P W Downer—Lot 4, block 89, San Pedro, $2877.

J W Keefer to Inez Williams—N½ of E½ of lot 14, sec 25, Azusa de Duarte rancho and water, $2500.

Helen Mary Beebe and Jerome B Beebe to Emma G Farnsworth—Lot 15, block B, Magee Galbraith & Markham tract, M R 6, $2575.

SUMMARY.

Number over $1000	16
Amount	$ 52,552
Number under $1000	24
Amount	8,180
Number nominal	5
Total	$ 60,732

Jerne's best Combination Coffee, 3 pounds for $1.00.

To Mount Wilson.

Mount Wilson Hotel and Camp, take Santa Fé train, 8:30 a. m., to Santa Anita (Sierra Madre station); bus meets trains for foot of trail, where burros can be had. Accommodations first-class. Rates $2 per day.

A. G. STRAIN, P. O., Sierra Madre, Cal.

Pure Wines.

H. J. Woollacott, 124 and 128 North Spring street delivers two cases California Wines, consisting of an assortment of 24 bottles, to any part of the United States for $9.00.

Cucumber Ketchup at Jevne's.

California State Series School Books, and others at Langstadter's, 208 S. Spring, opposite Hollenbeck Hotel.

NEWSBOYS' HOME.

The Institution in Need of Funds.

A TALK WITH THE PRESIDENT.

A Brief Outline of the Work—What Has Been Accomplished During the Past Twelve Months.

As stated a day or two ago, the Newsboys' Home is in need of funds to properly carry on the work that has been inaugurated, and if the subscription list is not increased the institution will be very seriously crippled, and much that has been accomplished will be undone. In conversation with Mrs. Stillman Drane, the president of the institution, who has given almost her entire time to the work for the past year, besides contributing liberally of her own means, the lady said:

"Our work began, about a year ago, in the little reading-room on Third street, established by Mr. Studd, the English evangelist who came here with Mr. Moody. Within a few weeks after he had left the work in my hands, I became convinced that there was need of more than could be done, in those unsuitable quarters, and with the limited means at command. Too many homeless boys found their way into the reading-room, glad to find shelter, warmth and light during a few hours—penniless boys, with nothing to eat and nowhere to sleep. What to do with them was a problem. Cheap meals could be bought at restaurants, but they were usually too ragged and dirty to send to any respectable place to sleep. The only resource was a fifteen-cent lodging-house, with filthy beds and worse associations. Other working boys were found living in these places, without restraints, and spending most of their idle evening hours upon the street. One good boy, who had been fortunate enough to find board in a private family, at $2.50 per week, told me that 'for a whole year he tasted fresh meat only once, and then he was so hungry for it he ate so much it made him sick.'

"The direct bestowal of charity tends to pauperize the boys, and destroy their feeling of manly independence. It seemed better to provide a boarding-place for them, at prices within their means, where they could be under certain wholesome restrictions. May 1 the reading-room was removed to Main street, a small dormitory opened, accommodating seven or eight boys, where beds were furnished at 5 cents per night, and a kitchen department added where meals were given at 5 cents each, or free, when needed. No disagreeable display of rules was made, but each boy was made to understand that he must conduct himself like a gentleman; that no smoking, swearing, vulgar or boisterous language or actions were allowed. They were encouraged to spend their evenings in the reading-room, with boys from outside, and occasional entertainments given; but were required to go to bed promptly at 9 o'clock, and to rise early for their work. On Sunday mornings, while good Christian people were taking an extra nap, these poor little newsboys had to be pulled out of bed at 3 o'clock and started off, still half asleep, to fold supplements.

"As soon as possible the older boys were gotten off the street, and places to work found for them.

"Up to August 1, nine regular boarders were cared for besides transients. Of those, two were sent into the country where they have worked six months. Two were returned to their widowed mother, as soon as she could care for them. One run-away was restored to friends when their address was learned. One poor little victim of the 'padrone system,' with an Irish name, and evidently 'Irish to the back-bone,' was spirited away by his Italian guardian, and sent to San Francisco. One borrowed a dollar to buy a boot-black stand, and disappeared with the money, the only case where our confidence has been misplaced.

"Meantime, by tireless effort, a society had been organized and pledges signed of $100 per month for its support for one year, beginning August 1.

"The extra work involved in this cost me two months illness at the seashore; I find no records of the work done, or number of boys cared for, during this time. Returning in October I found the reading-room work at a low ebb, and only two regular boarders. During the next three months twenty-two boys were cared for at the Home and places found for several; 2288 meals were given; 582 lodgings furnished. In our new location, with Auntie Hilbish as matron, since January 7, we have cared for twenty-six boys and found employment for nine; given 1550 meals and 429 lodgings. The smaller boys are sent to school, and sell papers on Saturday and Sunday. The others, until places can be found for them to which they are adapted, maintain themselves by blacking boots often earning not more than 10 cents per day. For lack of beds and bedding, only seventeen can be comfortably lodged at at present, but we sometimes have to shelter twenty to twenty-two per night with frequent new arrivals.

"They come to us hungry, ragged, dirty, destitute, often covered with vermin, having been for days 'on the road.' They are subjected to a thorough bath and put into clean clothes, for which we greatly need constant supplies of clothing, shoes, etc.

"There seems to be an army of tramp boys beating their way on the railroads from one city to another. They usually come in squads of three or four, and frequently are greeted with such remarks as this: 'I knowed that air feller two years ago in Fresno,' or elsewhere. Most of them are homeless, or worse than homeless boys, 'not born into the world, but damned into it.'

"Many are honest, fine fellows, in search of honest work, which they cannot get, until they can be made cleaner and more respectable in appearance. Four such came to us last Sunday, and have found work. They said, when they landed in Los Angeles with only 25 cents among them, and the boys on the street corner told them of the Home, they 'could hardly believe it; didn't know there was such a good place in the world.'

"A few, moved by a spirit of adventure imbibed from sensational trash literature, which ought to be suppressed by law, have run away from good homes, and fall a ready prey to professional thieves and sharpers, who use them as tools to accomplish their own nefarious purposes. These we restore to their friends as soon as possible. This very week we have had the pleasure of restoring one such boy from a northern city to a kind father who has been anxiously searching for him since last August. Another, at his mother's request, has been sent to the navy.

"The honest boys are helped to help themselves. Those who are lazy or incorrigible, after long patience and a third trial, have to be expelled and sent on their wanderings again, as the reform school is not ready. The worst difficulty we have yet encountered is the cigarette. Nearly all are inveterate smokers. 'I learned,' said one, 'cause when I smoked I didn't feel so hungry; it stopped that dreadful gnawin' in the stomach.' How they get the stuff without money is a mystery, except as they pick up snipes' on the street. Older men who give or sell tobacco or diluted alcohol to these boys ought to be prosecuted.

"Good work is being done. Grateful letters come back to us from boys who have gone on to other places. One, sent by his own father to beat his way back to Denver, clinging to brake-beams, across the wintry mountains, in reply to remonstrances as he said good by answered: 'I know—but every time I face the danger I will ask God to take care of me; and if I get killed I can trust Him that it will be all right with me.' His life had been hard; he had served three months in jail in Denver, and would have been arrested again for fighting had he remained there. But his good record here gave evidence of reformation.

"I have been thus explicit that people may know something of the scope of our work. A few of our subscribers have withdrawn from the list through inability to pay, thereby imperilling our whole undertaking. Of more than $100 pledged, we have collected during the last three months an average of only $93 per month. Of this we pay for matron and cook $50, rent $35, organ $1.50, gas $7.80, etc., with incidental expenses in all departments and the feeding of all those boys, you can readily see quite a deficit. It cannot be done longer. Only the kindness of our generous Los Angeles butchers and bakers and the promptly-paid pittance from the boys have saved us so far from closing the doors. I give my own time, strength and services gratis, and more than I can afford, sacrificing church, society, and all home comfort to this work. But I am unwilling longer to half do a good thing. To properly carry on this work we need at least another hundred per month. We need the back yard for a play ground, where the boys may be turned loose to 'let off steam.' For this, extra rent must be paid. At present they have only the sidewalk, much to the annyance of passersby. We need bath tub, hot water boiler, beds, bedding, chairs, coal oil and dry goods boxes for seats and stands in bed rooms, cups or tumblers, etc. In the reading room we need a small stove for cool evenings, an awning for hot afternoons, and half a dozen bright, fresh magazines and periodicals coming right there each issue. At present, we are entirely dependent upon occasional contributions of old papers, which get stale after a time especially to those boys who are there every evening. We have 436 names on the reading-room register, with an average attendance of from thirty to fifty each evening.

"We greatly need a night school, with a firm, efficient teacher to maintain regular discipline, assisted in some classes by volunteers. An urgent appeal for a teacher has been made to the Board of Education, which, for financial reasons, they have declined to grant. I am proud of our common school system which gives to the child of rich or poor the blessing of several months free schooling each year, yet it does seem hard that these boys, some of them at 16 or 17, are so ignorant that they must spell out the signs along the streets; these boys, with their young faces thus early held to the grindstone of toil for daily bread, and not clean then, that these boys, I say, cannot be allowed ten hours' instruction per week!

"Now, shall all this work be dropped right here? If it is, I lose eleven months of the hardest work I ever did in my life; the boys lose a chance in life for an honorable, decent manhood; the community loses the money it will cost to support them in jail, by and by. Already the police are suppressing begging on the street, since the boys have a good home provided. Shall we close it? Good people of Los Angeles, it is for you to answer."

DR. CASHMAN'S CONDITION.

His Condition Causing Grave Fears Among His Friends.

Dr. D. A. Cashman, who for two months past has been confined to his bed suffering from blood poisoning, has had a relapse and his condition is now causing his friends great worry and perplexity.

It will be remembered that some two months ago Dr. Cashman, after having performed an operation upon a patient, became suddenly ill. His nose swelled to enormous proportions, and physicians pronounced his condition to be the result of blood poisoning. For some weeks the doctor lay at the point of death. His eyes became affected and he became so weakened that it was impossible for him to move. He suffered the most excruciating pain.

But his constitution was robust and stood the terrible trial remarkably well. Some two weeks ago he commenced to mend and was on the way to recovery. He had the partial sight of his eye, and all looked well.

Suddenly, however, a new trouble arose which has caused his friends great alarm and the patient intense suffering. An abscess formed under one of his arms. It is believed that it was caused by lifting him about when he was too weak to move himself. The skin became bruised and the result was the appearance of the new difficulty.

Doctors are treating him for the abscess and everything that medical science can provide is furnished for his relief and to effect his ultimate recovery. His loving, patient wife and daughter have been at his bedside for weeks, night and day.

The belief is expressed by the doctor's physicians that he will come out of his trial all right and sound.

THE EAST SIDE.

Change in Postmasters—Mr. Floyd's Condition—Personals.

S. Benson will deliver a free lecture on temperance at the Asbury M. E. Church on Wednesday evening.

W. H. Neiswender of No. 1207 Downey avenue, is making some useful repairs on his cottage, which will add to its beauty materially.

Mr. Copeland, living on Temple street, has received the appointment as postmaster at station A, vice Claud Floyd, resigned.

Pete Reel has changed his residence from No. 127 North Workman to No. 220 North Walnut street.

Mrs. S. H. Whitson will soon take her departure for Folsom to join her husband, who is a turnkey at the State prison.

F. L. Floyd was getting along nicely yesterday; Dr. Clark, the attending physician, is somewhat in doubt about a bullet being in the wound, as a thorough search has been made and nothing of the kind has been found.

Sherman Smith and Mr. Connen have signed a document granting to the city a right-of-way over their ground for a levee to the Pasadena-avenue bridge, and it will be in the hands of the City Attorney or some of the city officials today; so the mooted question of right-of-way is no longer a barrier that the Bridge Committee or Council will be able to hide behind for protection for their dilatory movements as regards the completion of the bridge above referred to.

QUITE A GALE.

The Heaviest Windstorm of the Season—Damage to Crops.

The severest wind storm of the season occurred yesterday, and from rumors that reached the city late in the afternoon, considerable damage must have been done at various points. One rumor was to the effect that the main wall of the Chino sugar refinery was blown down. The building is 300x60 and the wall had reached the second story. The building was almost completed, but the damage is such that it will have to be rebuilt almost entirely. It is hard to tell at present what the damage is.

Damage to fruit crops is considerable

DOINGS OF WOMEN.

Now for a Revolt Against Anglomania.

MRS. CLEVELAND HEADING IT.

Why May It Not Do Great Things?—Uniforming Chaperones—Miss Shepard's Trousseau—Small Economies.

[COPYRIGHT, 1891.]

NEW YORK, Feb. 6.—[Special Correspondence.] There is a little movement in New York which may well be watched for developments. Miss Jane Meade Welch, a bright, interesting and in every way scholarly woman from Buffalo, is about to begin a series of lectures on American history under distinguished patronage. The announcement seems simple, unburdened with consequences; Lent is at hand, and we are all going to fight ennui by attendance on classes of one description and another, or by a fervid devotion to fashionable philanthropies. But hear further: Miss Welch is the especial protégé of Mrs. Cleveland, who has brought her to the city, and who is giving receptions in her honor, introducing her widely and lending all the strength of her influence to get her a hearing; who is making Miss Welch's cause, in fact, her very own. Does the point yet begin to sharpen itself into distinctness before your mental vision?

What would you say to the suggestion of an organized revolt against Anglomania and a determined revival of Americanism? Could anything be more popular, could any social excitation have a more powerful leader than the young and beautiful wife of the ex-President, and is there in the whole range of action any movement to which Mrs. Cleveland could possibly lend herself that would so mightily increase her popularity?

This is what Lent is to bring us if Mrs. Cleveland carries the day; a breathing into virile and vigorous life of our dormant interest in our own country; American history is to be studied, American songs to be sung, American fabrics to be worn, American furniture to be sat upon literally, but by no means figuratively. The English language is no longer to be spoken with a vile cockney accent, and American girls are to be dissuaded against flinging their lives and their fortunes at the feet of real live profligate lords. The time is ripe for just this, and the plans have been laid very quietly. They will be carried into effect with the utmost discretion, without anything suggestive of the blowing of trumpets or the marshaling of hosts to battle. We shall feel only the mildest agitation, but, supposing Mrs. Cleveland to be the gentle diplomat for whom she is taken, we shall wake presently to find it the proper thing to be patriotic and to be proud of our birthright in the land of liberty. Is not this a Lent worth looking forward to?

Mrs. Cleveland is as wise as she is fair to see. Considering the chances of 1892, is it not fortunate for Mr. Cleveland that he has a wife upon whom dawn such inspirations?

WOMAN'S SKIRTS AND HER FIGURE.

Mrs. Jenness Miller and her colaborers who have been teaching us so enthusiastically grace of body and of gowns may as well remit their exertions, for now comes the latest and most learned physiculturist to assure us on his word of honor that the possession of a perfect figure is well nigh, perhaps quite, impossible without a woman, nerved by the courage that is born of desperation, casts off skirts entirely. No use to speak to him of unseen, divided compromises. Prof. Checkley, to whose classes flock fashionable maid and matrons, and whose methods there is talk of the New York Academy of Medicine's indorsing, was telling me this morning that the unfelt, unnoticed influence of long draperies is something to which nobody has ever yet paid adequate attention.

You can't get, he says, a woman to turn out her toes. Women toe in or they set the feet straight, parallel with the direction in which they are walking. A women who toes out properly, that is at an angle of sixty degrees, is many times rarer than a white crow. The habitual turning in of the toes cramps the pelvis and tends to knock-kneedness, and by what is it caused? By skirt-wearing, by the constant, gentle pressure of draperies against the limbs. All motion tends to take the direction of least resistance, and without the constant intervention of the will the feet are influenced insensibly by the skirt's touch; they form the habit of turning away from it, so planting themselves that it will not interfere with them, that is toeing in. This is scientific, but as matters stand with us what can we do except,

"submit, submit:
'Tis common sense and mother wit
Can find no better word than it:
Submit, submit."

DRESS AMONG THE WORKING GIRLS.

On the subject of dress, it is wonderful to note what a change the working girls' clubs have brought about in the toilets of their members. Such wise women as Miss Grace Dodge, Miss Clara Potter, and Mrs. Mary Storrs Haynes, the daughter of the Rev. Dr. Storrs, who have influence in them, have used this influence so wisely that a lady who was a guest at a little club reception the other evening was moved to ask of a bright girl with whom she was talking, "Would you think it discourteous if I were to say something very personal?"

"Not at all," was the smiling answer.

"Well, then, I have been thinking that I never in all my social experience saw such a well-dressed company of young women."

"Do you mean because we don't wear plush and jet and those things?"

"Yes," this hesitatingly; "I did mean just that."

The slight figure drew itself up proudly. "No self-respecting girl would put on tawdry ornaments; we think them vulgar."

How far this new spirit may go was illustrated recently when a little outing was arranged for a dozen club girls "laid off" from work. They were to meet at the Grand Central station and ride a few miles out of town to the residence of a lady who had sent for them to initiate them into the joys of tobogganing. At the appointed hour they were on hand in their quiet tasteful dresses of dark wool, and with them was a working girl not a club member. This unfortunate outsider wore a pink cashmere frock, trimmed with velvet, and the club girls refused to fraternize with her, because, as one of them put it, "if she thought such a loud dress as that was fit for a railroad train, she couldn't be nice to know." Poor forlorn pink cashmere required the utmost efforts of her hostess to keep her spirits from dropping to zero, for she was shunned all day.

A NOTABLE TROSSEAU.

Still speaking of clothes, shall I take for granted any curiosity on your part, and is such curiosity to be considered pardonable, or will it be a piece of vulgarity, pure and simple, if I gossip a bit about our richer neighbors? Among the daintiest things in the trosseau of Miss Shepard, the daughter of Colonel Elliott F. Shepard, and who became Mrs. William Jay Schieffelin on Thursday, were the fans. One which came, among many other gifts, from the bride's grandmother, Mrs. William H. Vanderbilt, was a charming old-time fancy in delicately carved sandal-wood. Each stick was richly inlaid with gold, and the sticks were tied together at the bottom with a gold ribbon, crusted with small diamonds and emeralds. The mount was yellow old lace, worth in itself a small fortune. There were several old Watteau fans with wonderful paintings, to use which to cool the cheek, even of a daughter of the Vanderbilts, would approach the barbarous. The amount of lace used in the trosseau was something almost unprecedented. If the bride adds to her collection she can easily make it, before the lapse of very many years, one of the most notable in the country. But however she may take unto herself the dignities and adornments of matronhood she can never make herself look prettier than when at one of her little charitable entertainments no long time ago she stood, a fair, slender girl, with bluish grey eyes, wearing a blue silk frock fringed with small pinkish flowers, with a guimpe of white mull drawn up about her throat, her only ornament a necklace of small pearls with one huge, pear-shaped pearl hanging in front as a pendant.

UNIFORMING CHAPERONES.

It's very logical when you come to think of it, so many are warranted in assuming the dignities and responsibilities of chaperonage only by a technicality; they are just as young as their charges, and a thought more giddy, but they happen to be—married. It is well, therefore, that in opera-box or gay assemblage there should be some outward and visible sign whereby humanity, or so much of it as happens to be within gazing distance, may know of a surety that such and such sweet buds, and opening blossoms have complied with the formalities required by very considerable sections of the flower world, and have fair and fascinating duennas for their guardians. No regalia can ever be adopted formally, for there would be a strike of chaperones if the suggestion were made above a whisper that they be put into livery; nevertheless, the matter adjusts itself without agreement, without consultation; some subtle influence working insensibly but making its effects manifest along the line of the eternal fitness of things;. The Louis XV coat is what this psychic force has brought into favor. Half the chaperones wear it, and will you promise not to count it against me if I so far forget myself as to say it's very "swell?" I saw two fine ones the other day at the exhibition of George I. Seney's pictures. One was of a rich dark green velvet with deep cuffs, flap pockets and waistcoat of green-white satin, embroidered in gold. Its wearer had three pretty girls in tow, but a rival with a purple velvet coat and cafe-au-lait satin waistcoat had four.

BERNHARDT AGAIN.

Bernhardt on a muddy pavement steps like a cat, as if she were afraid of water. One never sees her arching her foot over a puddle or going out of her way to avoid a bit of snow without reprobating her in one's mind for giving herself—and the rest of us fad-following women—over to snakes; her natural pet was her first-love, the feline. The snake that she wears at her throat off the stage is almost as realistic as the little squirmer we expect to see on Cleopatra's bosom. It is a long and flexible serpent of gold, with warty scales set with emeralds, and it winds itself twice, nearly three times, about her neck in three separate coils. Its flat head, with great blood-red rubies for eyes, lies against her throat peacefully, but its pointed tail is thrust viciously into the flesh as if it carried a sting. With the snake she wears, when she receives favored callers, a long brown silk robe, with a cluster of brown and gold orchids at her bosom.

GRACE GREENWOOD ON SMALL ECONOMIES.

One rainy morning a few days ago, it happened to me to surprise Grace Greenwood sewing. "Do you," she asked, "use the needle?" Truth forced me to confess that I had little knowledge of its gentle mysteries. "You are fortunate," she said; "take good care you don't learn; if one becomes a business woman it behooves her to know that she can't succeed if she fritters away her energies on too many small economies. She musn't work in an office all day and then sit up half the night to make her own dresses; if a man earns only $5 a week he doesn't try to save by stitching up the seams of his own coat or trousers. If he did he would never earn any more than $5; he puts his head into his business and schemes to make himself more valuable; then he buys coats and trousers with his increased salary. A woman saves at the spigot and breaks down. I've wasted half my life sewing, but"—this was given with a reminiscent smile—"I was brought up to sew, and I like it."

MRS. COLLIS.

Mrs. Septima Collis, the wife of Gen. Collis, and the author of what Gen. Sherman calls the most entertaining war book ever written, is a dark, bright-eyed, Spanish-looking woman, given to wearing black, gauzy fabrics set off by clusters of orchids. At a dinner in Delmonico's ball room the other evening, happening to look up at the musicians' gallery, there she espied her 9-year-old boy in his jaunty sailor suit, he having coaxed the deputy domestic authorities to fetch him to see his mamma in her evening radiance.

"FREE RUSSIA."

The men and women, more especially women, who have obtained 150,000 signatures to that very mild and respectful petition to the Czar, will send it to Russia within a week or two. The movement against the exile system has awakened so much interest that Free Russia, now published in London, is to have a New York edition. The editor has not been selected. Mr. Kennan does not wish the post, and the choice will fall very probably on a Russian woman, an exile, now living in Boston. ELIZABETH DUSTIN.

THE LADIES DELIGHTED.

The pleasant effect and the perfect safety with which ladies may use the liquid fruit laxative, Syrup of Figs, under all conditions, make it their favorite remedy. It is pleasing to the eye and to the taste, gentle, yet effectual in acting on the kidneys, liver and bowels.

See Mrs. Dr. Wells, who has for many years successfully practiced in giving prompt relief in female diseases, even from first treatment. Painless rectal methods. Electricity used in all forms. Sprudal Salt Vapor Baths for positive cure for rheumatism, catarrh, bladder and kidney troubles; guaranteed cure for dropsy, also for organic or functional heart disease. Prescription sent by mail for $1 and 2-cent stamp. MRS. DR. WELLS, The Clifton, 238 N. Broadway; offices 2 to 9.

For reliable male and female help apply to the A. O. U. W. Employment Bureau, 215 S. Main st. No expense to those wishing help or employment. Frank X. Engler, Sec'y.

California Creamery Butter, fresh every day, at 40c per pound, Broadway Market Creamery.

E. B. Millar & Co.'s Penang Spices and Flavoring Extracts are elegantly put up in full-weight packages. The purest quality without a particle of adulteration, sold to the trade by E. B. Millar, 149 S. Broadway.

THE LATEST DISCOVERY.

What the Greatest of All Modern Scientists Has to Say Upon the Most Important of All Subjects.

Prof. Koch, the great German physician who discovered the microbes which cause cholera, claims to have discovered a way of curing consumption, by vaccination. As more than half of all the deaths which occur every year are caused by consumption, if Dr. Koch's claim is true, it is the greatest discovery of the nineteenth century. But there seems to be some doubt as to whether it can be made practicable in all cases, while in every case it is certain to be a very expensive cure and one that can only be indulged in by the very wealthy est.

In the course of his remarks upon the subject, however, Prof. Koch makes a most wonderful statement which is as follows: "Alcohol is a food in consumption." He does not say that it is a temporary aid, but an absolute food, sustaining the life, building up the strength and restoring the health. This is a most important statement and proves beyond question the great value of alcohol in the treatment of disease. It should be remembered, however, that alcohol is never taken in its natural form and that whiskey is the finest manner in which alcohol is ever combined. Even then it must be pure beyond question, or it injures instead of aids. It is the possession of this quality of purity and its medicinal power which has made Duffy's Pure Malt Whiskey so immeasurably superior to any other known whiskey in the world. It has saved the lives of many men and women who were on the downward road to consumption and it will check the first stages of consumption or prevent pneumonia in every case. Great care should be exercised to secure only the genuine, and no dealer however unscrupulous, should be allowed to substitute inferior and perhaps injurious whiskey.

GOLD MEDAL, PARIS, 1878.

W. BAKER & Co.'s Breakfast Cocoa

from which the excess of oil has been removed, is

Absolutely Pure and it is Soluble.

No Chemicals

are used in its preparation. It has *more than three times the strength* of Cocoa mixed with Starch, Arrowroot or Sugar, and is therefore far more economical, *costing less than one cent a cup.* It is delicious, nourishing, strengthening, EASILY DIGESTED, and admirably adapted for invalids as well as for persons in health.

Sold by Grocers everywhere.

W. BAKER & CO., Dorchester, Mass.

DR. STEINHART'S

Essence of Life

For Weak Men, Both Young and Old.

If suffering from Nervous, Debility, Seminal Weakness, Loss of Manhood, Spermatorrhœa, the results of Youthful Indiscretion or excess; Depression of Spirits, Kidney and Bladder Trouble or Impurity of the Blood, take

REMEDY NUMBER 1.

If suffering from Night Emissions, Drains upon the System, Sleeplessness or Nervousness (produced by excessive use of stimulants) or from any other cause or impoverishment of the blood in either sex, take

REMEDY NUMBER 2

These remedies will cure when all others fail.

Price, for either remedy, $2 for full size bottle or 6 for $10; half size bottle for $1, or 6 for $5.

NUMBER 1 can also be had in pill form at the same prices.

All communications strictly confidential, by letter or at office free. Address

DR. P. STEINHART,

ROOMS 7 AND 8,

NO. 215½ WEST FIRST ST.

Los Angeles, Cal.

Office hours daily from 9 till 3; Sundays, 10 to 12.

GAIL BORDENS

EAGLE BRAND

CONDENSED MILK

Ask your physician and druggist for his opinion of the EAGLE BRAND AS A FOOD FOR INFANTS IT HAS NO EQUAL.

JOHNSON-LOCKE MERCANTILE CO., Sole Agents for the Pacific Coast

CHILDS & WALTON, So. Cal. Agents, 118 S. Main St.

NOTICE TO CONTRACTORS.

The Coronado Foundry and Machine Company would like to make it generally known that they will furnish estimates on any and all kinds of Iron Work, Architectural Iron Bridges, Mill, Mining, Pumping and Hoisting Machinery, manufacturers of Engines, Boilers and Tanks. Correspondence solicited. Address

CORONADO FOUNDRY AND MACHINE CO.,

Coronado, San Diego Co., Cal.

A. VANDERKLOOT, President. M. R. VANDERKLOOT, Gen. Mangr.

PET CIGARETTES ARE THE BEST.

ALLEN & GINTER, MANUFACTURERS, RICHMOND, VA.

PHILANTHROPY!

Having made all the money we want we propose, during 1891, to extend an opportunity to our friends to participate with us in the benefits. With this laudable idea in view we have reduced the price of our unequalled

ORANGE AND GRAPE LAND

FROM $200 PER ACRE TO

$80 AND $100 PER ACRE,

And to people who will improve the land and plant fruit trees and vines the first year we make a discount of 20 per cent. All we ask you to pay now is

$10 PER ACRE,

Giving you two, three and four years in which to pay the balance. Liberal discount to cash customers.

WATER—Abundant.

LOCATION—San Bernardino County, five miles north of Riverside, five miles west of the city of San Bernardino.

SOIL—Rich, sandy loam.

ALTITUDE—1100 feet; almost frostless.

We have 22,000 acres left of this fine orange land and want every acre planted in fruit trees and vines before the last day of next June, and propose to make this the

PRIZE COLONY.

THINK OF IT! The very best orange land in the heart of the orange belt, for Sixty-four to Eighty dollars per acre, and on such terms! Go to Riverside, five miles south of us, or to Redlands, ten miles east of us, and you will find that you must pay $250 to $500 per acre, for land much inferior to ours.

EXCURSION

Every Friday morning on the Santa Fé Railroad to Rialto, personally conducted by L. M. Brown, to show these elegant lands. Fare for round trip, $2.90, and to every purchaser of land the cost of railroad ticket is deducted from first payment.

For further particulars, maps, etc., apply to

L. M. Brown.

132 N. SPRING ST., Los Angeles, Cal., or

Semi-Tropic Land & Water Co

RIALTO, CALIFORNIA.

BULLETIN.

A No. 7-5 Hole Range $10.

SEE MY STOCK

And get my prices before you buy.

I have Something Handsome to show you.

NO FINER STOVES MADE!

Stoves especially adapted for this climate.

STOVES SOLD ON INSTALLMENTS!

Send for Illustrated Circular and Price List to

F. E. BROWNE,

136 S. MAIN ST.

Grand Reduction for Ten Days!

ONLY $3.00 Dewey ONLY $3.00

FOR TEN DAYS Dewey will make his elegant and finest finished Cabinet Photos for $3.00 per dozen. We are not strangers or amateurs, the quality of our Photos is known in almost every family in the city. Nothing but the very best and finest work will be produced. See our Photos before ordering.

☞ We Make a Specialty of Babies' and Children's Photos!

DEWEY'S ART PARLORS,

147 South Main Street. - - - - - - Los Angeles, Cal.

DR. HONG SOI,

127 S. Broadway, between First and Second Sts. His Wonderful Cures have attracted hundreds. ☞ Consultation Free.

Having been sick for about one year with kidney and bowel complaint and anxiety of mind and failing to derive any benefit from doctors in the East, I resolved to try Dr. Hong Soi. I had after using his medicine for about two weeks, I am entirely cured.
December 31, 1890. H. H. BEMIS, 218 Third st. Southwestern Lodging House.

One year ago I was taken sick. Dr. Hong Soi cured me of a spleen, liver stomach and blood disease in four weeks. I have been perfectly healthy and have worked hard ever since
Nov. 23, 1890. L. HOY, 820 Main st., Dallas, Tex.

For three years I was a sufferer with rheumatism and kidney disease, and was unable to walk; was terribly bloated and suffered excruciating pains. Five doctors have treated me before and failed to benefit me; have given me up as incurable. I was recommended to Dr. Hong Soi's treatment. Glad I went to him; he cured me in two weeks time.
WM. GOBLE 1014½ First st., Oakland House.

For six months I was troubled in my lungs, kidneys and with rheumatism; been tried by several doctors, did not do me any benefit. Tried Dr. Hong Soi, taking his medicine; in one day I was feeling better and improved every day and he cured me in three weeks. I wish those who are sick would try Dr. Hong Soi. Yours truly.
December 29, 1890. A. C. DOMINGUES, Residence, Santa Monica, Fifth st.

SAN PEDRO, Cal., Jan. 3, 1891.

Having been sick for seven years with kidney and heart trouble also rheumatism, I tried several doctors; they failed to benefit me. A friend recommended Dr. Hong Soi. I went to him and in three weeks he effected a permanent cure and I cheerfully recommend all persons suffering from those diseases to give Dr. Hong Soi a trial.
Most respectfully yours. D. BRUNS.

HALL & HART,

(H. C. HALL, FORMERLY OF HALL & PACKARD,)

GROCERS.

312 SOUTH SPRING STREET.

Choice Table Butter a Specialty! Everything New!

TELEPHONE 964. Goods Delivered to the Depots Free of Charge.

Times-Mirror Premium.

THE $5 PREMIUM ATLAS!

READY

—FOR—

DELIVERY!

THE MOST VALUABLE PREMIUM EVER OFFERED

BY A NEWSPAPER

For a Single Subscription!

THE TIMES

STANDARD

ATLAS OF THE WORLD!

A well-bound book of 216 pages, containing full-page maps of the States of the Union and countries of the world and a double-page map of California. This edition is published by the great house of Rand, McNally & Co., Chicago, especially upon the order of the Los Angeles Times, and is identical with their standard atlas.

THE ATLAS SELLS IN THE BOOK-STORES FOR $4 A COPY,

But, with the splendid double-page map of California which has been prepared for and inserted in it,

This Special Times Edition is Well Worth $5.

We are able to offer it as a premium on the following liberal basis:

The Daily Times

By carrier, anywhere in Los Angeles or Pasadena, and the

Premium Atlas,

For $10.20 a Year (in Advance).

The Daily Times

By mail one year, and

Premium Atlas,

For $9 a Year (Postage Added).

FOR A CLUB OF FIVE SUBSCRIPTIONS TO

THE WEEKLY MIRROR,

AND $10 IN CASH,

A copy of the Premium Atlas will be given gratis to the organizer of the club.

This scheme is especially commended to schools, where a canvass is convenient, and where the atlas is desirable and valuable. The Weekly Mirror is just the paper for boys, girls, teachers and parents. An active teacher can obtain the atlas free. Here is a chance to secure a valuable reference book for next to nothing.

SINGLE COPIES.

For $4.00, in advance, we will mail The Weekly Mirror one year and a copy of the Premium Atlas.

DON'T MISS IT.
DON'T MISS IT.
DON'T MISS IT.
DON'T MISS IT

THIS OFFER

Does not run indefinitely as to time, but

IS LIMITED.

Therefore, take advantage of it while your may.

☞SPECIMEN COPY to be seen at the counting-room. Call on or address

THE TIMES-MIRROR COMPANY,

TIMES BUILDING,

Corner Broadway and First Sts., Los Angeles, Cal.

LOS ANGELES TIMES.

Full Associated Press News Reports.

TERMS TO SUBSCRIBERS.

SERVED BY CARRIERS:

Daily and Sunday, per week.....$ 20
Daily and Sunday, per month.....85

BY MAIL, POST PAID:

Daily and Sunday, per month.....85
Daily and Sunday, per quarter.....2.25
Daily and Sunday, per year.....9.00
Sunday, per year.....2.00
Weekly Mirror, per year.....2.00

THE TIMES is the only morning Republican newspaper published in Los Angeles and owns the exclusive right as such to publish here the telegraphic "night report" of the Associated Press (embracing the New York Associated Press and the Western Associated Press)—the greatest news-gathering organization in existence. Its ramifications extend throughout the civilized globe, including cable connections with the De Reuter, Havas and Wolff news agencies of Europe. Our franchise is continuous.

CORRESPONDENCE solicited from all quarters. Timely local topics and news given the preference. Cultivate brevity, timeliness, and a clear and pointed style. Use one side of the sheet only, write plainly, and send real name for the private information of the Editor. Anonymous communications rejected.

SUBSCRIBERS, when writing to have the address of their paper changed, should also state the former address.

POSTAGE.—One cent pays foreign or domestic postage on the daily or weekly issues, when not exceeding twelve pages.

THE TIMES has been officially designated by the city to publish the Ordinances and other city official advertising, and by the county to publish the delinquent list of State and county taxes.

TIMES-MIRROR TELEPHONES.

Business Office.....No. 29.
Editorial Rooms.....No. 674.
Times-Mirror Printing House.....No. 453

Address
The Times-Mirror Company,
TIMES BUILDING, - Los Angeles, Cal.

ENTERED AT POSTOFFICE AS 2D-CLASS MATTER.

The Times.

BY THE TIMES-MIRROR COMPANY.

BOARD OF DIRECTORS:
H. G. OTIS,
President and General Manager.
WM. A. SPALDING, Vice-President. | MARIAN OTIS, Secretary.
C. C. ALLEN.
ALBERT McFARLAND.....Treasurer.

Vol. XIX.....No. 63

TWENTY-THREE THOUSAND!

The project of THE TIMES for supplying 10,000 copies of its Annual Trade Number, for distribution at the Southern California Exhibit in Chicago and throughout the East, is a success. Nearly 7000 copies have already been subscribed for by enterprising citizens for that purpose. Another edition of 3000 copies has just been printed, making the total issue of the Annual, thus far, 23,000 copies, as follows:

January 1st	15,000 Copies
January 5th	5,000 "
January 29th	3,000 "
Total	23,000 "

Orders are still being received, the papers to be forwarded by us to the manager of the exhibit at Chicago, or otherwise disposed of, as the subscribers may severally direct. Citizens can also accomplish a good work by mailing the Annual in quantities to suit themselves.

PRICES OF THE ANNUAL:

Single copies, postage prepaid	$ 10
2 copies, " "	20
3 copies, " "	25
6 copies, " "	50
10 copies, " "	80
13 copies, " "	1.00
20 copies, " "	1.50
25 copies, " "	1.85
50 copies, " "	3.50
100 copies, without postage	6.00

Postage—Domestic, 2 cents; foreign, 4 cents per copy. If mailed from this office, the postage is free to the purchaser.

Address
THE TIMES-MIRROR COMPANY,
Times Building, Los Angeles.

SAN DIEGO is now looking to pineapple culture as a substitute for an Asiatic line of steamers.

A BILL in the Assembly to print in the State Printing Office a cheap popular edition of the code amendments and statutes of the session is a good one and should pass. The people are supposed to know the laws and should be given every opportunity to learn them.

POSTMASTER-GENERAL WANAMAKER is reported as saying that he has confidence that the opposition to his Postal Telegraph Bill is determined to defeat it, at least at the present session. He will, however, continue to press the matter and keep it before Congress and the people.

IN reference to Senator Stanford's land loan scheme, attention is called to the fact that obtaining loans upon one-half the supposed value of their lands some of the western settlers have recently quit the dry lands and taken the mortgage money with them as the best of the bargain.

A dispatch from New York this morning mentions a report that the President has summoned J. C. New, at present Consul-General in London, to Washington, and it is believed that he will be offered Secretary Windom's place. Senator Spooner of Wisconsin and McKinley of Ohio, have also been prominently mentioned at Washington in connection with the position.

THE Daily Continent, which is the Star on a new form, comes to hand from New York in the shape of a 16 page, five column paper. The tendency of American papers nowadays seems constantly toward an "ensmalling" of the size of their pages. The great daily paper of 1991 will probably be published with a cover, in the form of The Century, and by the year 2091 the American daily may be expected to be an hourly, publishing every 60 minutes of the 24 hours, a bound volume similar to Webster's dictionary.

CHICAGO union workingmen are excited because the World's Fair directory is said to manifest a disposition to hire men wherever they please, without regard to unions. Some fiery speeches were made at a union meeting in Chicago, and a person named O'Connell, the president of the Trades and Labor Assembly, threatened to force the directory to put a regiment of soldiers around the ground if they employ other than union men. It is also demanded that eight hours shall constitute a day's labor on the World's Fair buildings.

THE CANAL AND THE COAST.

The Nicaragua canal is beginning to attract much attention on the part of the press of the United States, and yet a majority of the people on this coast have but a faint idea of the vast influence which this enterprise will have on our future.

The completion of the Nicaragua canal will be the most important event to California that has happened since the discovery of gold.

Instead of being from four to four and a half months on the way our wheat will then reach Europe by twenty-five days easy steaming, the distance being reduced 10,000 miles. The producer will be able to ship small or large quantities, as he pleases, instead of having to charter a vessel. We shall then have competition with the railroads—competition that is free to all and cannot be bought off. Steamships will carry our fresh fruits in refrigerators direct from Southern California ports to the East and Europe. Meat is successfully carried from Australia to Europe in this manner, and it is more difficult to carry meat than fruit. There will then be no more talk of overdoing the markets.

In a recent article in the California Banker's Magazine, William L. Merry presents in striking form some of the other great advantages which the completion of this canal will bring to this coast. He shows that the export lumber trade of the Northwest Coast will be vastly increased by the water-way through Nicaragua. Already occasional cargoes are sent via Cape Horn to Europe, and via cars to the eastern seaboard. But when lumber can be freighted at materially decreased cost, and in one-fifth the time, the trade will rapidly grow in importance. Europe and our eastern seaboard is mostly denuded of timber, and the demand will steadily augment at improving prices. The states of Washington and Oregon, as well as the Territory of Alaska, will in this trade promptly realize the benefit of the new commercial route.

Then, again, the trade of India, China and Japan will be greatly affected. The Suez route will no longer be able to supply our Atlantic ports with tea, silks, etc., the route across the Pacific, and via Nicaragua being three days shorter steaming distance, under much more favorable conditions as regards navigation, with Honolulu as a port of call and coaling station.

The fisheries of the Pacific Coast will add to the revenues of the canal and greatly increase our shipping interests. Already the attention of parties engaged in this industry on the Atlantic Coast has been attracted to this new field, and when they can place their vessels on the fishing ground in a comparatively short voyage, and return cargoes unbroken in bulk, there will be inducement for a large and remunerative business. We have considered thus far only the commercial advantages of the Nicaragua Canal; much more might be written on this branch of the subject, but the limits of this paper forbidding, we must pass on to the consideration of political conditions.

The political aspect of the Nicaragua canal is no less important than the commercial side of the question. On this branch of the subject Mr. Merry says:

> The construction of the Nicaragua Canal under present auspices will secure the domination of the United States over the American continent, politically as well as commercially. The position of Lake Nicaragua is unique; Gibraltar is not a circumstance to it in importance. A naval station on this inland sea, with fortified termini and an efficient fleet, will control the Atlantic eastward to the Windward Islands of the West Indies, and westward to the Hawaiian Islands and Samoa. On its fresh waters iron clads can lie without diminished speed caused by foul bottoms, with fresh water for boilers, in a delightful climate, splendid harbors, surrounded by a territory producing maintenance for the personnel of fleets and armies. *The nation that, with the Nicaraguan government on a joint agreement, controls Lake Nicaragua will then control the destiny of the Western Hemisphere;* it will be, in fact, a constant assertion of the Monroe doctrine, securing respect for its requirements by the peaceable possession of power to assert them. The foreign policy of our country will become of greater importance every year. A nation of 65,000,000 cannot ignore, at this age, its national responsibilities and maintain its self respect. The protection of its citizens and their property abroad is as much a duty as government at home. In vain may we send out commissions to seek outlets for our products and manufactures, if we do not propose to follow them with our national protection. The public demand for a modern navy indicates the will of our countrymen on this momentous question.

As to the financial problem, there does not seem to be any doubt that the property will start out on a paying basis and rapidly develop into one of the best paying investments in the world. It is not likely that the American Government will be called upon to pay out anything on a guarantee, but, even if it should, the expenditure would be but a trifle in comparison with the great commercial and political benefits which the Nation would derive from the enterprise.

A COMMERCE DESTOYER.

In his speech which Secretary Tracy was prevented from delivering at the Board of Trade dinner by the sudden death of Mr. Windom, he intended to say that in Protected Cruiser 12 we have a ship which is a commerce destroyer and nothing else. No. 12 is a vessel of a distinctive type, having no parallel in the world. She is required to have a sustained speed in the open sea of twenty-one knots, and it is expected that she will reach twenty-two. She will carry more than two thousand tons of coal, which at ten knots an hour will give her an endurance of 103 days, or 25,520 knots. She could steam out of the harbor of New York, go around the world and return to her home port without recoaling. A protective deck four inches in thickness will protect her vitals against any except heavy guns, while she has a battery sufficiently powerful to enable her to sink any of the fast Atlantic liners that would be armed for self-protection in time of war. In this ship the battery is sacrificed to speed and coal endurance. It is her mission to run and not to fight. Under no circumstances would she engage a man-of-war, but she will limit her efforts entirely to the destruction of commerce.

Six such ships would sweep from the seas the commerce of any enemy as at present protected.

REFERRING to the contention which has arisen through the facility with which counties may be divided, the San Francisco Call thinks it might be well to submit to the people an amendment to the Constitution, making the division of counties impossible. A better plan than this would probably be a general law providing the manner in which counties may be divided and including a provision for a vote on the question by the entire population of the county which it is sought to divide.

THE curious and significant fact has been discovered in San Francisco, that at this time the Federal courts there have Chinese bonds, accepted in habeas corpus cases, in the amount of about $3,000,000, while the total amount of property assessed to Chinese in the city who are competent to be bondsmen—that is who own property worth $1500—is only $1,015,000. The Chinese exclusion act, as carried out in San Francisco, has been prolific in fraud.

FRANCE is likely to impose an increased duty on American pork. Jules Ferry says that the protection spirit in the United States has advanced the cause of protection in France. Protection or no protection, the American hog appears to be in bad odor in Europe. Perhaps some of our wealthy pork packers who "do" Europe have created a bad impression there.

THE Arizona Commissioner of Immigration has issued a pamphlet descriptive of the resources of that territory, which, by the aid of irrigation, is destined before long to become very productive.

Child and Mother.

O, Mother-My-Love, if you'll give me your hand,
And go where I ask you to wander,
I will lead you away to a beautiful land,
The dreamland that's waiting out yonder.
We'll walk in a sweet posie garden out there,
Where moonlight and starlight are streaming,
And the flowers and the birds are filling the air
With the fragrance and music of dreaming.

There'll be no little tired-out boy to undress,
No questions or cares to perplex you!
There'll be no little bruises or bumps to caress,
Nor patching of stockings to vex you;
For I'll rock you away on a silver-dew stream
And sing you to sleep when you're weary,
And no one shall know of our beautiful dream
But you and your own little dearie.

And when I am tired I'll nestle my head
In the bosom that's soothed me so often,
And the wide-awake stars shall sing, in my stead,
A song which our dreamland shall soften.
So, Mother-My-Love, let me take your dear hand,
And away through the starlight we'll wander,
Away through the mist to the beautiful land,
The dream-land that's waiting out yonder.

—*Le Gear Field.*

PACIFIC COAST NOTES.

The Merced Express says: The Southern Pacific Railroad Company is making arrangements to gravel the entire road-bed of the San Joaquin Valley. The gravel will be procured at Herndon.

Railroad Commissioner Rea has brought suit for $100,000 damages against Uriah Woods, a citizen of San José, for slander. The slander, it is charged, was uttered during the late political canvass.

The Colusa Gazette complains that the orange and lemon trees sent into that county are very badly infested with scale pests, and it suggests that the State inspector come there and order every plant destroyed.

James Herrington, the lawyer who was taken from the Kern County Jail and tarred and feathered, has entered a complaint of libel against the editor of the Kern County Californian, demanding $25,000 damages.

Hermann Luckhardt, aged 19 years, who lives in San Francisco, has confessed to robbing J. J. Ott's assay office at Nevada City Thursday night. He had been living in the Ott family and stole the key to the building.

Robert Finnie, a pioneer merchant of Grass Valley and Marysville, died at Grass Valley Sunday morning. He was the father of Dr. Walter Finnie, who was for several years the resident physician of the city and county hospital of San Francisco.

The Victoria Colonist of Tuesday says: Owing to the large number of fish in the dry dock yesterday morning, the pumps were stopped three times. The fish consisted of herring, principally, of which there were over five tons altogether.

The jury in the Fee murder case at Victoria, B. C., brought in a verdict of murder unpremeditated. The Chief Justice refused to accept the verdict, stating that it was no verdict at all. The jury, after a few minutes' consultation, then returned a verdict of manslaughter.

An attempt to defeat the election of Dubois to the United States Senate is to be made by disgruntled Republicans in Idaho. The plan is for the Legislature to elect some one to go on and contest Dubois' right to the Senatorship. The friends of the latter do not seem to be alarmed.

The investigation by the Congressional committee into the advisability of opening the Puyallup Reservation, near Tacoma, has developed the fact that the Indians have sold, or contracted to sell, nearly one-third of the reservation, for which they have received some $25,000 in part payment.

As Dr. Booth of The Needles was leaving the bedside of a patient the other evening he was shot at by an unknown assailant with a Winchester rifle. A policeman who attempted to arrest the man was shot in the arm. He was finally clubbed into insensibility and his weapon taken from him. He was insane.

Napa knows nothing of the "millionaire" Vonein, who, it was telegraphed from New York, claims to have been robbed and harshly treated at Monte Carlo, and who was assisted by the American Consul to reach the United States. There was a woodchopper on a ranch near Napa three or four years ago whose name was Alexander Vonein, but no one knows what became of him.

MEN AND WOMEN.

Charles Stuart Kennedy of Detroit possesses a contemporary miniature of Mary Queen of Scots, painted on porcelain, and her autograph.

Prof. Felix Adler will shortly resign his position as lecturer for the Society for Ethical Culture and go to Germany, where he will engage in similar work.

Mrs. Rholfs (Anna Katharine Greene) has just returned from Europe, where she has met and been heartily welcomed by many distinguished people.

Queen Victoria, when dining alone, drinks very weak whisky and water. This is in accordance with the doctor's orders, but at banquets she takes two glasses of Burgundy.

AT SACRAMENTO.

What the Legislators Are Busy About.

THE COUNTY DIVISION QUESTION

Congressional Apportionment—Ante-Mortem Proof of Wills—Talkative Solons—The Medical Board—Schoolbooks.

SACRAMENTO, Feb. 7.—[Correspondence of THE TIMES.] San Jacinto is happy and Riverside depressed; Pomona is also depressed, while Glenn is happy. The Assembly Committee of ring members Friday decided unanimously in favor of Glenn and San Jacinto, and unanimously against Pomona and Riverside. During the long contest before the Committee on County Boundaries, San Bernardino was unhappy. She did not sleep well for it seemed as if Pomona was about to take her left lung and Riverside her left foot. How then could she have a good standing; or how, indeed, could she breathe the vital air that kisses the orange blossoms? But now the San Bernardino people are happy, and those who drink do not take whiskey to keep up their spirits, but drink champagne when they threaten to fall from a high altitude of pleasurable feelings.

CONGRESSIONAL APPORTIONMENT.

Assemblyman Mathews and Gen. Johnson both prefer the Voorhies Congressional Apportionment Bill to that of Dibbles, and so does Assemblyman Marion. This Voorhies Bill was described in THE TIMES correspondence recently as based upon industrial rather than geographical lines. Southern California it divides lengthways rather than by a longitudinal line. The separation of Los Angeles and San Diego appears to meet with favor as it would put a stop to the chafing and the friction which is bound to ensue from the contending claims of the two cities of the South.

PROVING WILLS BEFORE DEATH.

Here is a bill which will enable rich men to sleep more peacefully in their graves. Lowe, Assemblyman from Santa Clara, introduced a bill into the Assembly yesterday by virtue of which a man may prove his will before he dies by going into court with a written petition, with the names, ages and residence of himself and heirs-at-law. The judge shall order his petition filed and a day shall be set for hearing, notice having been given to all parties mentioned in the petition. The intending testator may declare his will and this shall be taken as a final determination of signature, capacity to make a will and the absence of fraud. Such a law would tend to do away with much of the trumped-up litigation consequent upon the wills of those who leave quarrelsome and avaricious descendants and relatives.

A MORE THAN GENTLE REMINDER.

A palpable hit was made by Assemblyman Robertson on Friday, when he proposed to amend by adding to a visiting committee Messrs. Shanahan, Gould and Reece Clark. The Assembly laughed, because the indirect reference was to their volubility, and the motion was expressive of a desire to be relieved from these men who speak on every question. The laugh was renewed when Robertson added that he had unintentionally left off Bledsoe. Robertson afterward frankly confessed that his amendment proposed to send away these men in order that the House might do more work. Of these men Reese Clark is the noisiest and the most verbose. He puts very few grains of reason into very many bushels of chaff. Very few people now give ear to what he says. Gould is the most pleasant speaker, and has a voice that is melodious and sweet; but it is said that its owner likes to twirl his glottis too often. Shanahan, being a Democratic leader, may be excused for much talking, and Bledsoe is bearable because he is always sincere and earnest.

THE MEDICAL BOARD.

Rider Haggard's novel of "Mr. Meeson's Will" described the merchant as indicating his clerks by numbers and never by their names. This was repulsive to the personality and individuality of the clerks, but it will be welcome to physicians who must pass an examination before the State Medical Board of Examiners under the proposed order of things, for examinations are to be secret, and each physician examined will have a number. The object here sought to be effected is no discrimination and the assurance that one who has not been educated in an allopathic school may have a fair show before a board which will probably consist of four allopaths among its seven members.

STATE TEXT BOOKS.

The printing of State text-books was not entirely satisfactory under Messrs. Ayres & Snoaf, former State printers. The school book publishers are laboring to show it is also not a success under Mr. Young, who has just gone out of office. But Young says that the State can and does print its text-books better and cheaper than could be done by the publishing firm. The reason why so fierce an assault is now made upon our text-book system is that other States are looking to California, and if they learn that this State has succeeded, then Kansas, Colorado, Texas and other States may adopt our plan. On the other hand, if the book-publishers can break down our system, they have won a preliminary but hardly the less substantial victory in other States, where they seek to enlighten the youth with due regard to their profits on books which Lord Bacon would say have to be chewed and digested.

OTHER MATTERS.

Nearly three thousand people availed themselves of the magna charta right of petition, and asked for an anti-tobacco law. Having heard that McComas was from moral Pomona, they naturally sent the petition to him. Senator McComas also presented a petition from Seventh Day Adventists, who desired to be exempted from a possible Sunday law.

Assemblyman Young, of San Diego, will make a strong speech on the San Jacinto division scheme. He also will stoutly resist the desires of certain San Francisco legislators to interfere with the matter of improving San Diego harbor by better wharf facilities. It is understood here that the Southern Pacific does not care to see that harbor much improved.

The Assembly refused to concur in the Senate amendment to the bill authorizing the increase in the police force to one officer to every 500 population, the amendment being introduced by the economical Senator Dray to exclude Sacramento from the operation of the law. The bill will probably pass in its original form.

The Senate Judiciary Committee has substituted the Assembly-amended bill relating to police courts in cities having from 30,000 to 100,000 inhabitants, and providing for police courts instead of city justices courts.

NINETY-ONE.

A BAD BILL.

The "Allopaths" Still Trying to Cinch the Freethinking Medicos.

[San Francisco Examiner.]

The bill to create a medical trust got something of a blow in the Assembly Committee on Public Morals Tuesday night. The committee struck out the provision that the proposed State Medical Board is to consist of five "regulars," one homœopathist and one eclectic, and gave three members to the regulars and two to each of the others. It should now be amended to give each medical sect equal representation, and then it should be killed. The amendment adopted prevents the "regulars," so called, from having a clear majority, but it gives them the power to veto anything distasteful to them.

But with this change, or a dozen changes, the bill should not be passed. It is not demanded by the interests of the State or of the medical profession. It establishes another commission to be supported by the people. It establishes an inquisition, with power of judge and jury, to deprive a man of his living—of the right to practice his profession—without chance of redress. This power, according to the bill, may be exercised by the seven men, not only for the lack of knowledge, but on questions of "medical ethics."

Such a power should not be given to any one. Under it any physician, however long he might have served in the profession, however successful he might have been, could be deprived of his right to practice on the statement that he had offended against the standard of "ethics" favored by the board. It is easy to see what a weapon for extortion this would be made in the hands of corrupt men. We have had a two years' experience of a San Francisco Board of Health as a warning that political doctors do not use their power justly, or with any regard to public opinion.

There is an excellent law in force now in this State, and under it the Supreme Court has decided that a physician cannot be debarred from practicing his profession because of a breach of what other doctors consider professional ethics, so long as he does not commit a criminal act. This is sound law and sound policy, and it should not be departed from.

If the object is to prevent doctors from committing crimes against persons and morals, the promoters of the bill can find full sympathy, but this can be accomplished without creating an expensive commission, with arbitrary powers to deal summarily with men whom they do not like. Let the Legislature pass a law that will make it possible to convict a doctor of crime when the evidence is presented. Let it pass the old law against abortion that was repealed at the instance of the very influences that are now trying to form the medical trust.

There is no use trying to amend the bill to make it acceptable or just. It is a bad bill in its nature. It gives powers that ought not to be given; it raises up censors of opinion in matters where opinions should be unfettered. It is meant to bind by authority a science that still has its greatest progress to make. No medical inquisition is wanted in California, and no trusts for cinching the doctors should be established.

OAKLAND'S AMBITION.

It Wants to Become a City and County.

[San Francisco Chronicle.]

Quite a strong feeling is being manifested in Oakland in favor of consolidating Oakland, Alameda, Berkeley and the territory intermediate, into the city and county of Oakland, and separating from the present county of Alameda, which embraces all the places named. It is contended that there would be a saving of expense to all concerned by consolidation, and a unity of interests which cannot prevail as the county of Alameda is now constituted.

The city of Alameda is opposed to consolidation, on the ground that her interests are best subserved by maintaining her own municipal government. Her citizens say that they have spent their money, not only wisely but generously for public improvements, and that they have the neatest, best-kept and best-improved town in California, and they object to being tagged on as a tail to the Oakland kite, and being called upon to pay taxes for the improvement of Oakland, because she has been too negligent or too stingy to make improvements for herself.

Without undertaking to reconcile the differences of opinion which clearly exist between the two cities it may not be amiss to suggest that unless an amicable union can be effected it will be better to postpone action upon the question of consolidation. A forced marriage seldom turns out happily and often results in bitter hatred. Oakland's ambition to become a big city is a harmless one, to say the least, and she should be allowed to gratify it whenever she can without interfering with the wishes of others; but it is not a sound principle that a big city should be allowed to swallow a little one, unless the latter be willing to be swallowed. The time may come when Alameda will be willing, if not anxious, to become consolidated with Oakland, but it would seem the part of wisdom to let the matter of consolidation rest until that time comes.

Contralto Voices.

A distinct difference must be made between the mezzo-soprano voice and the mezzo-soprano-contralto voice, says Clara Louise Kellogg in the February Ladies' Home Journal. Any competent instructor of singing can distinguish this difference and will guage his or her training accordingly. While a woman who possesses the former kind of voice may sing soprano parts with little difficulty, the possessor of the mezzo-soprano-contralto must exercise the greatest care in the selection of music suitable to her register. I have met many people who were ignorant of the kind of voice they had, if one could judge of their knowledge by their choice of songs; ignorant, also, I doubt not, of the incalculable harm they were inflicting upon their voices. Good contralto voices are scarce, but not any more so, I think, than good sopranos. The deep, pure contralto voice has always been more rare than the more serviceable mezzo-soprano-contralto, which fills better the large repertoiré required upon the operatic stage from the contralto. In home singing there is, of course, no occasion for this double service of voice, and a girl possessing a pure contralto voice will be wise if she uses it simply in music suited to her register.

Song.

The sweetest songs are those
That few men ever hear,
And no men ever sing;

The clearest skies are those
That farthest off appear
To birds of strongest wing;

The dearest loves are those
That no man can come near
With his best following.

—*Jean Ingelow.*

STAGE TONES.

Spiritism and Jugglery at the Theater Tonight.

DALY'S "SCHOOL FOR SCANDAL."

"Guido Ferranti," Oscar Wilde's Tragedy, a Failure—The Alcazar Company—Curtain Raisers—A Bad Case—Notes, Etc.

For the current week there will be a suspension of dramatic performances at both theaters, but in order that the public shall not be without amusement of some kind, Manager Wyatt has engaged the Steen and Wood Combination to give a week's exhibition of talent in a line of entertainment that always attracts the crowd. Any proposed exposure of the tricks of spiritualistic professors, mediums and persons who make their living by their claims to the possession of occult knowledge, is generally largely attended by believers and non-believers. Mr. Charles N. Steen modestly calls himself the world's greatest exposer of spiritualism, and he is understood to challenge any medium to do on the stage, or in private, anything in the way of materialization, slate writing, slip reading, cabinet work, etc., that he and his wife cannot do as well in broad light and explain on natural grounds. Mrs. Steen's specialty is mind reading and apparent clairvoyance. Her work is not claimed to be other than a clever system of deception, but so clever that the audience has no ability to detect the means employed. The notices of these performances at other points on the coast speak in terms of high praise of the feats performed. The evening is to be filled out with other specialties, including ventriloquism and prestidigitation and the appearance of a lady who appears to walk in open space. The first performance takes place tonight at the Los Angeles Theater.

***

The School for Scandal is the latest revival at Daly's Theater in New York. Sheridan's masterpiece has been done over by the great Daly and made to conform to modern ideas of dramatic construction, the old-time "front scenes" have been cut, the dialogue carefully expurgated, some new "business" introduced and a ballet minuet interpolated as an appropriate occurrence in St. Peter's drawing-room. Ada Rehan is the "Lady Teazle," and her performance of the character does not seem to give entire satisfaction to the critics. One says that it was charming beyond words, full of girlish buoyancy and brightness. But another describes it as artificial and self-conscious, with a painful tendency to "clowning." One says that the stage settings were correct in every detail, and another that the scenery showed a lamentable ignorance of style and advises Mr. Daly to consult "Nast's Interiors" in the Astor library for information as to the arrangement of an old-fashioned mansion.

One criticism would appear certainly to be founded on good grounds which says that the famous screen scene is absolutely spoilt by faulty stage management. A large ottoman conceals the lower part of the screen, and renders it necessary for "Charles" to lose time by folding up the screen, which ought to be thrown down instantaneously to reveal the recalcitrant wife. Not only is the dénouement spoilt, but "Charles Surface," having to find his way round and across various settees, is incapacitated from giving any real effect to his banter, and, with all his *verve*, Mr. John Drew fails to succeed.

***

Mr. Daly will no doubt make a monetary success of his revival, and his own particular corps of claquers in the newspapers and elsewhere will continue to exalt him as a man of genius and originality who brightens and improves everything he touches, and without whose assistance the old masters would be in a bad way indeed. No doubt Mr. Daly has done considerable service to the stage in his time, but his claims to originality are not supported by the facts. When he makes an adaptation from the German his admirers give vent to a chorus of adulation, declaring that the original piece has been so improved in action, the dialogue so brightened up by injected wit and wisdom that the author could not recognize his work. Columns of such stuff were written about his adaptation of *Schwabenstreiche*, which, produced under the title of *7-20-8*, has had a most successful career. The wiseacres declared that in the third and fourth acts especially the Daly handiwork was preëminently visible, and that the credit for those acts really belonged to him. This particular piece was played here last week by the Alcazar company, with Mr. Daly's permission, and it turns out to be almost a word-for-word translation from the German original with the exception of some excisions and the alteration of names and localities. The proof of this assertion is the existence here of an independent translation of the same German original made by a former member of the Owl Club and which was played by the Owls themselves at the Grand Opera House under the title of *Deception*. This translation and the Daly version run on parallel lines and the resemblance leaves no doubt as to the flimsiness of any claim to originality in the treatment of the play by Mr. Daly.

***

'Lawrence Barrett's production of *Ganelon* seems to have been what our French friends call a *succes d'estime*, seeing that it was taken off the boards after a short run and another new tragedy produced. This time the piece is styled an Italian love tragedy of the sixteenth century; the title is *Guido Ferranti* and the author is no other than the notorious eccentric, Oscar Wilde. Judging from the description of the plot, it does not seem unreasonable to describe it as a salmagundi composed of recollections of the tragedies of Shakespeare. It was originally entitled *The Duchess of Padua*, the character of the Duchess being really the leading part and filled with passages of fiery declamation. Miss Minna Gale is said to have been rather overweighted in the character, but her appearance is described as decidedly beautiful, and her face capable of much expression. The Dramatic Mirror says that Lawrence Barrett as "Guido" had the lesser part of the two. "He looked youthful, and he played with earnestness and intensity, but his reading, as usual, was marked with distressing hiatus, misleading emphases and false intonations." From all accounts *Guido Ferranti* will soon be buried with *Ganelon*.

***

The Alcazar Theater Company of San Francisco closed their week's engagement here last night with a performance of the melo-drama *Woman Against Woman*. The company has not enjoyed the amount of patronage it deserved, and the reason for the neglect shown to it is not easy to discover. There was no competing attraction elsewhere of any importance. The repertory was unobjectionable, and the two principal comedies were well known and favorite pieces. The company, as a whole, was a good one, and it is certain that far inferior performances to theirs have drawn large houses here. It may have been that if Mr. Stockwell had confined his productions to the melodramas that have made the company so well known he would have done a much larger business. With the exception of James E. Wilson there is no member of the Alcazar Company entitled to rank in a strictly first-class comedy combination, while on the other hand the company is exceptionally strong as a melodramatic organization which it was originally intended for. It would be an appropriate thing for our citizens to encourage the periodical visits of a stock company located so near home, and if Mr. Stockwell on his next trip will present some of the pieces with which his company's success is more closely identified, he will most probably reap a substantial pecuniary reward.

***

The custom appears to be spreading in the theaters of giving "curtain raisers," or short, one act pieces, preliminary to the chief piece of the evening. There is such a wealth of entertainment to be found in these little dramas, and they give such excellent opportunities for character sketching, that is to be hoped the custom will become a prevalent one in this country.

***

The San Francisco Argonaut in mentioning the forthcoming production of *The Clemenceau Case* in that city says: "The piece would probably never have been heard of again had not Sybil Johnston in the studio scene, posed in a costume consisting exclusively of knit silk. While the play was on in New York, the auditorium was almost bare each night until the studio scene, when it was packed with men—with an occasional venturesome female here and there—come to gaze on this apparently nude woman. In the company supporting Sybil Johnstone are Gustavus Levick and Jennie Reiffarth. The latter's name vaguely suggests a similar show given in this city eight or ten years ago, when Rentz's Female Minstrels filled the Standard with much the same kind of idiots that will probably go to see *The Clemenceau Case*."

NOTES.

Ingersoll is announced to lecture on "Shakespeare."

Carmencita will head a vaudeville company next season.

Charlotte Tittell is playing Georgia Cayvan's part in *The Wife*.

The locomotive race introduced in *A Royal Pass* is a big success.

The Dazzler, with Lydia Thompson of old-time memory, has made a great hit.

Francis Wilson has a reminiscent article in the current number of Lippincott.

Mrs. John Drew has reëngaged with the Jefferson-Florence company for next season.

William Haworth is writing a play for Lizzie Evans. It is to be entitled *Little Maverick*.

A piece called *Sunlight and Shadow* is to be brought out by the Madison Square Company.

The Hess Opera Company, now in San Francisco, has a trip to Los Angeles in contemplation.

Montezuma is the title of a new opera bouffé in three acts by Thomas Wharton and Owen Wister.

Fannie Davenport is to appear in *Cleopatra* at the Broadway Theater, New York, for five weeks.

The receipts for the Actors' Fund benefit at Daly's, only amounted to $366.75. What is the matter with Daly?

Robert B. Mantell will open his starring tour in a new four-act society play by A. R. Haren entitled *The Veiled Picture*.

Daniel Frohman has secured the American rights in A. W. Pinero's new comedy now rehearsing at the London Garrick.

Count Tolstoi has written a satire in dramatic form of the vanity and folly of the Russian nobles. It is called *The Fruits of Science*.

Mrs. Langtry has secured the services of Justin McCarthy and F. C. Burnaud to write a play for her on the outlines of the opera *Carmen*.

Marion Short has made a favorable impression as "Bess" in *The Witch*. So says the Dramatic Mirror. Miss Short's friends are pleased to hear of her success.

W. H. Crane is giving the closing performances of *The Senator* in New York and is to be succeeded by Frank Mordaunt in a dramatization of *Mr. Potter of Texas*.

Managers Rich and Harris are to build a theater in Boston at a cost of $200,000. The house is to be opened in September by Frohman's stock company in *Men and Women*.

The directors of the New York Metropolitan Opera House have posted notices requesting a discontinuance of the practice of talking in the boxes during the performance.

How Do You Know?

[San Francisco News-Letter]

The Oakland girls are the most independent this side of Boston. They start fashions of their own. Several months ago a pretty little bookkeeper for a large business firm in this city on Sansome street had the misfortune to lose an unreliable garter. This discovery threw her into a panic as she felt her stocking slowly, but surely, slipping downward. There was nothing within her reach that could be temporarily substituted for the much needed article. Presently she had occasion to place an elastic band around a package of papers, and suddenly it occurred to her that one might take the place of the lost garter, which it did most admirably. It was found to be far more comfortable than the regulation garter, and from that day she has worn no other kind. Of course she confided her new discovery to her bosom friend, a typewriter in a California-street lawyer's office, and she, in turn, told her chum, a stenographer, and so on, until nearly every young lady who crosses the bay knows the secret, and, moreover, at least half of them adorn their limbs with elastic bands, and their employers unwittingly pay for them.

☞ Auction! Furniture! Tuesday! Rhoades & Reed, at salesroom, corner Second and Broadway, Tuesday, February 10, at 10 a. m. and 2 p. m., will make a special sale of elegant furniture from the South Pasadena Hotel, comprising antique oak, cherry and ash bedroom suits, carpets, bedding, pillows, sheets, slips, mattresses, chairs, stands, etc. This furniture has been little used and is good as new.

☞ The Italy of America—Arrangements are fully completed now by which excursionists can go direct to the Hotel del Coronado every Saturday, leaving First-st. depot at 8:15 a. m., returning at 4 p. m. the following Monday including two and a half days' board and room at the hotel, all for $11.00.

ANOTHER BLIZZARD.

The Storm of 1888 Repeated in South Dakota.

Nebraska Also Has a Taste of Genuine Eastern Winter.

The Cold Wave Reaches New Mexico—Stock Freezing to Death.

Heavy Snow Storm at Albany, N. Y. —Wires Down and the Town in Darkness—Damage Elsewhere.

By Telegraph to The Times.

ST. PAUL (Minn.,) Feb. 8.—[By the Associated Press.] At noon today snow began to fall in this city and there has been promise of a blizzard during the afternoon. The storm is pretty general in the Northwest, although North Dakota seems to have escaped to a considerable extent. In South Dakota a storm that is ranging at Rapid City extends over the entire State. Aberdeen, Huron, Pierre and other points report a very severe blizzard.

The Pioneer-Press correspondent at Pierre says that the worst blizzard since 1888 has been raging there since last night with little prospect of cessation. The thermometer went as low as 20° below this morning, and it has been freezing all day. It is doubtful if trains will be able to get through.

The Huron correspondent says the snow storm tonight developed into a gigantic blizzard, almost equal in fury to that of January, 1888, the wind blowing at a velocity of from thirty-five to forty miles an hour.

At 7 o'clock tonight the thermometer is 16° below at St. Vincent, Minn., 12° below at Minnedosa, 8° below at Fort Buford and 4° below at Moorehead, Minn.

The blizzard did not appear in North Dakota, but was confined to South Dakota, Nebraska, Iowa, Minnesota and Wisconsin, being severest in South Dakota.

THE BLIZZARD IN NEBRASKA.

OMAHA, (Neb.,) Feb. 8.—There was a heavy snow storm here today, nearly blockading street-car traffic. Reports from all portions of the State show that the storm was very severe, in the northwestern part the blizzard raging twelve hours, so that people dared not venture away from their houses. In the southern part the snow drifted from four to ten feet.

LINCOLN (Neb.,) Feb. 8.—At midnight the thermometer ranged around zero and a strong wind is blowing. The snowfall in this place is very light. Hastings and Nelson to the west report heavy snows and a blizzard raging and all through trains from the west are delayed.

STOCK SUFFER SEVERELY.

DENVER, Feb. 8.—The weather throughout Colorado and New Mexico turned very cold last night and by this morning dropped from 8° to 12° and today has been pronounced the coldest of the season. Snow fell in many places.

A dispatch from Albuquerque, N. M., reports great distress among stock, and especially sheep which are freezing to death.

GREAT DAMAGE IN NEW YORK.

ALBANY (N. Y.,) Feb. 8.—The effects of the storm in this city can be summed up briefly by saying that the present conditions here are, on a smaller scale, exactly what they were in New York City two weeks ago. The city is in darkness, it being unsafe to connect the electric-light wires, and no electric cars are running for the same reason. The fire-alarm, telegraph and telephone wires are all down.

At Auburn the wires are all down and the city is in darkness. A large number of shade and fruit trees were blown down and ruined. Great damage was done to large orchards in this vicinity.

In the Mohawk valley over a foot of snow has fallen since 6 o'clock last night. Other places report considerable damage done by the storm and trains are somewhat delayed.

HELD UP THE WRONG MAN.

A Robber's Skull Smashed by His Intended Victim.

SAN FRANCISCO, Feb. 8.—[By the Associated Press.] Last night about 11 o'clock a man entered Ring Bros.' grocery store at Nineteenth and Castro streets. William Ring was in the store and the man pulled a pistol and told Ring to throw up his hands. Instead, Ring grabbed a heavy scale weight and struck the would-be robber on the forehead with it. Ring then grappled with the man who snapped his pistol, but it missed fire. The robber pulled another pistol, but Ring took it away and beat him over the head with it until he surrendered. Ring then called the police to whom the man gave several names. He was taken to the hospital where it was found that his skull had been fractured in seven places. Today the robber was unconscious most of the time and is in a very critical condition. Ring received a few bruises, but nothing very serious. The police think the captured robber is the same one who has robbed recently half a dozen different stores south of Market street.

Tonight the robber, who gave his name as Frank Quinn, was given morphine, to which he is accustomed, and he then gave an account of himself. He says that he came here from Seattle about four mouths ago and was unable to find work. On Saturday night he went into Ring's store to buy a package of cigarettes when Ring's dog bit him. He complained and was driven out of the store by Ring, who hit him with a weight. He then tried to use his pistol but was too weak.

A DANGEROUS GANG.

Pennsylvania Poles Organized for Lawless Purposes.

SHENANDOAH, (Pa.,) Feb. 8.—[By the Associated Press.] William and George Butsairage, Matte Moldasas and John Lalurnikus, four Polanders, have been committed to the County Jail in default of $2500 bail each, for murderously clubbing and stabbing five of their fellow-countrymen who were instrumental in having a friend of one of the accused sent to jail for assault and highway robbery. The men named are the ringleaders of a society which has for its main object the avenging of wrongs done members and the payment of all expenses of members who get into trouble before the courts. The discovery of the society's existence is of great importance. Of late it has been almost impossible for the commonwealth to convict Poles of crimes on account of the testimony put up in favor of the accused. This kind of testimony is now believed to have been supplied by professional witnesses members of the society.

Will Appeal to Rome.

MILWAUKEE, Feb. 8.—The organization here of an American Catholic clerical union composed of English-speaking priests of the Milwaukee province, is interpreted as the first step in what may be a bitter contest against German supremacy. For years the Archbishop and three bishops of the province have been Germans, and German priests outnumber the English-speaking priests three to one, although numerically English-speaking laity is fully as strong as German. The recent appointment of Bishop Katzer as Archbishop was a great disappointment to the English clergy, who have now formed an organization with a view to securing proper recognition, and they will appeal direct to Rome for the appointment of an American to succeed Bishop Katzer.

WINDOM'S SUCESSOR.

JOHN C. NEW THOUGHT TO BE THE COMING MAN.

Summoned to Washington From His Post Abroad by the President Will He Accept the Office?

By Telegraph to The Times.

NEW YORK, Feb. 8.—[By the Associated Press.] A gentleman of more than local prominence, who has long been identified with public affairs and is reputed to be thoroughly informed regarding the inside workings of the present administration, and who has just returned from a visit to Washington, said today: "On Thursday afternoon last, President Harrison cabled to Gen. John C. New, Consul-General at London, to come to Washington at once. It will be remembered that when Mr. Harrison was making up his Cabinet Mr. New was anxious to be appointed Secretary of the Treasury, but his friends urged upon him that he could not then afford to sacrifice his place as Consul-General for that of Secretary of the Treasury. The consul-generalship would certainly yield him $25,000 annually, and besides would give many legitimate opportunities for increasing that sum. Unless New decides that the handsome income from the consul-generalship, with its freedom from care, is better than the secretaryship with its perelexities (leaving out the impulses of ambition) he will probably be the next Secretary of the Treasury. This is the settled opinion of those who are best informed as to the President's purposes. It is known that New has studied the whole British question thoroughly from an international standpoint. As he is a man of great discretion and caution, besides being thoroughly American, his views are of the greatest importance to Mr. Harrison, who fully realizes this, as he knows that he will want at his command the best, fullest and most accurate sources of information. This fact alone makes Mr. New the strongest possible candidate for Secretary of the Treasury."

MATTERS BEFORE CONGRESS.

Programme for the Coming Week in Senate and House.

WASHINGTON, Feb. 8.—[By the Associated Press.] The two branches of Congress made rapid progress during the last week in the transaction of public business, but there is a general disposition to do even more work daily henceforward. In the Senate the Naval Appropriation Bill will probably be called tomorrow after final action is reached on the Eight-hour Bill, and the District of Columbia and Diplomatic and Consular Appropriation bills will be reported from the committee during the week. Other measures that will probably intervene are the Copyright Bill, the Indian Depredations Bill and the Nicaragua Canal Bill. It is within the bounds of possibility than an effort will be made to attach a free silver coinage "rider" to one of the appropriation bills, in which case some delay may result.

Appropriation bills will probably continue to absorb nearly all the time of the House for some days to come, and the prospect for any general legislation during this week is not bright. The Silver Bill and report of the Raum Investigation Committee are subjects which may be precipitated upon the House during the week, but in what form it is impossible to predict.

THE CLEARING HOUSE.

A Comparison With Last Year for the Principal Centers.

BOSTON, Feb. 8.—[By the Associated Press.] The clearing-house statement for the past week, with the per cent. of increase and decrease over the same period last year, is as follows:

City.	Amount.	Per ct. incr.	Per ct decr.
New York	$663,491,003	....	11.9
Boston	96,324,000	3.4	....
Chicago	76,700,000	24.3	....
Philadelphia	69,378,000	....	6.7
St. Louis	22,032,000	....	3.5
San Francisco	17,396,000	23.3	....
Baltimore	14,593,000	....	6.7
New Orleans	13,718,000	3.2	....
Cincinnati	13,631,050	10.7	....
Pittsburgh	13,482,000	....	8.2
Omaha	4,839,320	....	2.3
Denver	3,528,893	....	14.5
St. Paul	3,882,838	....	6.9
Portland, Or	1,739,000	49.3	....
Galveston	5,575,000	240.1	....
Minneapolis	5,286,000	36.5	....
Seattle	1,120,000	No compar'n.	
Tacoma	1,044,000	16.7	....
Los Angeles	726,900	11.3	....
Salt Lake	2,058,000	No compar'n.	

Total for the principal cities of the United States, $1,123,697,574, a decrease of 6.3 per cent as compared with the corresponding week last year.

Sequel to a Lovers' Quarrel.

CHICAGO, Feb. 8.—A barber named Jesse Osborn, while intoxicated, tonight, shot and dangerously wounded Miss Blanche Clements. He then shot himself, probably fatally. The couple had been engaged but quarelled.

Expected the Last Trump to Sound.

NEW YORK, Feb. 8.—At New Rochelle last night a telegraph pole with a cross bar burned. The blazing cross led negroes to believe that the earth's end was near, and on their knees in the street they prayed till the fire was quenched.

Sawmills Burned.

OTTAWA (Ont.,) Feb. 8.—Two sawmills and a million feet of lumber owned by James McLaren at New Edinburgh, were burned today. Loss, $125,000.

The Reaper's Work.

NEW YORK, Feb. 8.—Jacob Meyers, one of America's oldest locomotive engineers, is dead at Saratoga.

Waldo Hutchins, of New York, is dead.

SHATTERED BY THE WAVES.

An Ocean Steamer's Narrow Escape from Foundering.

NEW YORK, Feb. 8.—[By the Associated Press.] The steamship Polaric regarding whose safety much anxiety has been felt, reached port tonight, five days overdue. Her foremast was gone and her engines out of order, and she presented a battered appearance generally. Capt. George Busch said: "The 27th of January was a particularly stormy day. In the afternoon a gigantic wave struck us and tons of water came rolling on deck. Above the din of the surging waters a sharp crash was heard and the big foremast was seen hanging level with the main deck over the starboard side. The forward bulworks had been carried away, and could be seen dancing off on the wave crests. The stairs leading from the quarter deck to the main deck were gone and the sheet-iron end of the cabin compartment was burst in. A portion of the bridge was missing and the iron guard-rail was broken. A small boat had been carried off. It was a narrow escape from an ocean grave. No one, fortunately, was seriously injured."

To Test a Powerful Gun.

CHICAGO, Feb. 8.—The United States Government has authorized a test at Fort Sheridan of a new gun, nine and one-half feet long, said to be capable of throwing dynamite or other high explosive shells a distance of five miles, thousands of times in succession without becoming overheated. The inventor is Louis Gotham of Chicago. The chief novel feature is the use of liquified carbonic acid gas, delivered automatically along the entire length of the bore at the instant of discharge, not only as an absorbent of the heat generated, but as a "cooler" after the charge has left the gun.

A Cincinnati Tragedy.

CINCINNATI, Feb. 8.—Adolph Trauerbeck tonight shot and mortally wounded his wife. He then suicided.

DIED.

KUENEMAN—At the County Hospital, February 8, of consumption, Eugene Kueneman, after a protracted illness.
Funeral takes place Monday, February 9, at 2 p. m., under the auspices of the I. O. O. F., from Orr & Sutch Undertaking Parlors.

COOPER—Sunday, February 8, Andrew J. Cooper, aged 58 years.
Funeral Tuesday, February 10, at 1 p. m., from his late residence, 533 South Los Angeles street. Friends are invited without further notice.

MARKE—February 8, 1891, at 1049 Byron st., Los Angeles, Gladys Eva, daughter of William and Alice Marke, late of New Jerusalem, Ventura county, Cal., and Taunton, England, aged 3 months and 4 days.

Judgement

should be displayed in buying medicine above all things. In selecting a remedy for any disease, you should be positive that it contains nothing injurious to the health. Many remedies on the market leave the patient in a much worse condition, than before taking them.

S. S. S.

is purely vegetable, and perfectly harmless; the most delicate child can take it with absolute safety. It contains no mercury or minerals of any kind, and yet it never fails to cure the diseases it is recommended for.

Book on Blood and Skin diseases free.

Swift Specific Co., Atlanta, Ga

B&S HOMŒOPATHIC COUGH & CROUP SYRUP. PRICE 50 CENTS. FOR SALE BY ALL DRUGGISTS.

Health is Wealth.

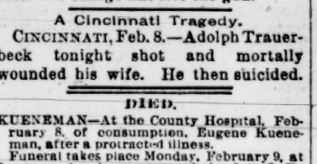

DR. E. C. WEST'S NERVE AND BRAIN TREATMENT, a guaranteed specific for Hysteria, Dizziness, Convulsions, Fits, Nervous Neuralgia, Headache, Nervous Prostration caused by the use of alcohol or tobacco, Wakefulness, Mental Depression, Softening of the Brain, resulting in insanity and leading to misery, decay and death, Premature Old age, Barrenness, Loss of Power in either sex, involuntary Losses and Spermatorrhœa caused by over-exertion of the brain, self-abuse, or over-indulgence. Each box contains one month's treatment. $1.00 a box, or six boxes for $5.00, sent by mail prepaid on receipt of price.

WE GUARANTEE SIX BOXES

To cure any case. With each order received by us for six boxes, accompanied with $5.00 we will send the purchaser our written guarantee to refund the money if the treatment does not effect a cure. Guarantees issued only by

H. M. SALE & SON, Druggists,

SOLE AGENTS.

220 S. SPRING ST., LOS ANGELES, CAL.

Faber's Golden Female Pills.

For Female Irregularities; nothing like them on the market. *Never fail.* Successfully used by prominent ladies monthly. Guaranteed to relieve suppressed menstruation.

SURE! SAFE! CERTAIN!

Don't be humbugged. Save Time, Health, and money; take no other.

Sent to any address secure by mail on receipt of price, $2.00. Address,

THE APHRO MEDICINE COMPANY,

H. M. SALE & SON, 220 South Spring street. OFF & VAUGHN, cor. Spring and Fourth Streets.

Proposals for the Purchase of Los Angeles County Bonds.

SEALED PROPOSALS WILL BE received by the undersigned up to the fourteenth day of March, 1891, for the purchase of three hundred (300) Los Angeles County Courthouse Bonds, numbered consecutively from one (1) to three hundred (300), both numbers included, of the denomination of one thousand ($1000) dollars each, and payable on the 1st day of January, A. D. 1915, or at any time before that date, at the pleasure of said County, in gold coin of the United States, with interest thereon at the rate of five (5) per cent. per annum, payable semi-annually, on the first day of January and on the first day of July of each year; bonds and interest payable at the office of the County Treasurer of said Los Angeles County.

Said bonds having been issued in conformity with an ordinance enacted by the Board of Supervisors of said Los Angeles county, dated April 25th, A. D. 1890, and under authority conferred upon said Board by the provisions of an act of the Legislature of the State of California, entitled "An Act to establish a uniform system of county and township government" approved March 14th, A. D. 1883.

None of said bonds will be sold for less than face value and accrued interest from July 1st, 1890, nor shall any sale thereof be final or valid until approved by the said Board of Supervisors, and the right is hereby expressly reserved to reject any or all aforesaid proposals.

Mark envelopes: Proposals for the purchase of Courthouse bonds."

By order of the Board of Supervisors of said Los Angeles county.

J. BANBURY,
Treasurer of Los Angeles county.

Los Angeles, Cal., February 9th, 1891.

A San Francisco Theory.

[San Francisco Bulletin.]

The intimation that awarding public money to the bank offering the highest interest for it is unconstitutional, is broad enough to cover any plan having that object in view that may be formed.

There is a certain degree of appropriateness in a decision on this question in a Los Angeles case. It had been the practice there before the new charter was adopted to deposit the public money in bank as a matter of favor. It is quite possible that the money so deposited played its part in the great "boom." At all events, it is understood that a change of deposits was the first cause of the collapse, for the indignant banker began at once to call in his general loans.

Isabelle II., ex-Queen of Spain, is a fat and waddling old lady of circus-like girth, who seems to have forgotten all the vanities of the world and to be devoted to works of charity, the appreciation of Parisian dinners and the needs of a good partner at the whist table.

Lieut-Com. Berry, who had command of the expedition sent out to relieve the Arctic explorer De Long, is now stationed at Memphis in charge of the light-house district.

Pure Blood

Is absolutely necessary in order to have perfect health. Hood's Sarsaparilla is the great blood purifier, quickly conquering scrofula, salt rheum, and all other insidious enemies which attack the blood and undermine the health. It also builds up the whole system, cures dyspepsia and sick headache, and overcomes that tired feeling.

Scrofula Sores.

"My adopted boy, aged 14 years, suffered terribly from scrofula sores on his leg, which spread till they at one time formed one great sore from the calf of his leg up to his thigh, partially covered with scab, and discharging matter continually. The muscles became contracted so that his leg was drawn up and he could hardly walk. We tried everything we could hear of, without success, until we began giving him Hood's Sarsaparilla. In just a month, after he had taken two-thirds of a bottle, the sores entirely healed, his leg is perfectly straight, and he

Can Walk as Well as Ever.

Hood's Sarsaparilla is the best medicine I ever saw for scrofulous humor. It has done its work more than satisfactorily." WILLIAM SANDERS, Rockdale, Milam County, Texas.

Hood's Sarsaparilla

Sold by druggists. $1; six for $5. Prepared only by C. I. HOOD & CO., Apothecaries, Lowell, Mass.

100 Doses One Dollar

TOBOGGAN BRAND MAPLE SYRUP BEST IN THE WORLD. SOLD BY ALL GROCERS.

Notice of Foreclosure Sale.

SHERIFF'S SALE—NO. 13,740—Mrs. A. B. B. Hamilton, a widow, plaintiff, vs. W. V. Johnson, G. F. Williams, E. R. Brainerd, Louise E. M. Brainerd his wife, Henry A. Darling, Everett E. Hall and Mary E. Stilson, a widow, defendants. Order of sale and decree of foreclosure and sale.

Under and by virtue of an order of sale and decree of foreclosure and sale, issued out of the Superior Court of the County of Los Angeles, of the State of California, on the 16th day of January, A. D. 1891, in the above entitled action, wherein Mrs. A. B. B. Hamilton, a widow, the above-named plaintiff, obtained a judgment and decree of foreclosure and sale against W. V. Johnson et. al., defendants, on the 14th day of January A. D. 1891, for the sum of twenty-hundred and ninety-one dollars and thirty-one cents, lawful money, which said decree was on the 16th day of January, A. D. 1891 recorded in judgment book 24 of said court, at page 123, I am commanded to sell all that certain lot, piece or parcel of land, situate, lying and being in the city of Los Angeles county of Los Angeles, State of California, and bounded and described as follows:

Being lot number thirteen (13), in block number one (1), Angeleno Heights, as per map recorded in book 7, page 88, Miscellaneous Records, in the office of the County Recorder of the county of Los Angeles, California, together with all and singular the tenements, hereditaments and appurtenances thereunto belonging, or in any wise appertaining.

Public notice is hereby given that on Wednesday, the 11th day of February, A. D. 1891, at 12 o'clock m. of that day, in front of the Court House door of the County of Los Angeles, I will, in obedience to said order of sale and decree of foreclosure and sale, sell the above-described property, or so much thereof as may be necessary to satisfy said judgment, with interest and costs, etc., to the highest and best bidder, for cash lawful money.

Dated this 17th day of January, 1891.

E. D. GIBSON,
Sheriff of Los Angeles county.
By F. C. HANNON,
Deputy Sheriff.

WILSON & BULLA, Attorneys for Plaintiff.

Notice for Publication of Time for Proving Will, etc.

IN THE SUPERIOR COURT, State of California, county of Los Angeles, ss. In the matter of the estate of Biddy Mason, deceased.

Notice is hereby given that Friday, the 13th day of February, 1891, at 10 o'clock a. m. of said day, at the courtroom of the Court Department Two thereof, in the Jones Block, city of Los Angeles, county of Los Angeles, and State of California, has been appointed as the time and place for hearing the application of Robert C. Owens and Henry L. Owens, praying that a document now on file in this Court, purporting to be the last will and testament of the said deceased, be admitted to probate and that letters testamentary be issued thereon to said Robert C. Owens and Henry L. Owens, at which time and place all persons interested therein may appear and contest the same.

Dated February 2d, 1891.

T. H. WARD,
County Clerk.

By M. J. ASHMORE, Deputy.
C. N. WILSON,
Attorney for Petitioner.

Notice to Contractors.

UP TO NOON OF THE 15TH DAY of February, A. D. 1891, sealed proposals will be received by the Board of Directors of the Bear Valley Irrigation Company of Redlands, California, for furnishing the following materials and work for the Alessandro Tract: 16,896 feet of riveted steel pipe, 4 reducers, 23 ouriets, 3 valves, 2 bends and 8 air valves.

All of the above materials and work to be furnished in accordance with the specifications to be obtained on application to the Bear Valley Irrigation Company or Jas. T. Taylor, engineer in charge, Redlands, California. Bids must be made out on the blanks furnished with the specifications and the same delivered to Fred E. Hotchkiss, Secretary Bear Valley Irrigation Company, envelope marked "Bids for steel pipe, Alessandro." Each bid must be accompanied by a certified check for at least 10 per cent of the amount of the bid. The Board of Directors reserve the right to reject any and all bids.

By order the Board of Directors.

FRED E. HOTCHKISS,
Secretary Bear Valley Irrigation Company.

Notice to Contractors.

BIDS WILL BE RECEIVED UP to 10 o'clock a. m., February 14 1891, at the office of the San Bernardino Land Bureau, San Bernardino, Cal., to remove the Harlem Hotel from its present location to a point near the Springs a distance of about one-half mile.

Plans and specifications can be seen at the office of the San Bernardino Land Bureau. The right to reject any and all bids is reserved by the Board of Directors of the Harlem Hot Springs Company.

WM. MARRS,
Secretary.

Dissolution of Copartnership

THIS IS TO CERTIFY THAT John Sutcliffe and James Ashman, doing business under the name of Atlas Milling Company have this day dissolved partnership and are succeeded by C. C. Kohlmeier who will continue the business under the old firm name of the Atlas Milling Company.

We take this opportunity of thanking our many friends of the old firm for their patronage and heartily commend to them our successor, C. C. Kohlmeier.

I have this day bought the business of the Atlas Milling Company, succeeding Sutcliffe & Ashman and solicit the favors of the old customers, and I will try my utmost to merit the patronage of new and old to the best of my ability. ATLAS MILLING CO.,

C. C. KOHLMEIER, Proprietor.

HOTEL DEL CORONADO EXCURSIONS ARE VERY CHEAP. INCLUDING 2½ DAYS Room and Board.

For the sum of Eleven Dollars you can take the round trip and enjoy the pleasure of board and room for two and a half days, at the most remarkable and magnificent hotel in the world, also entree to the Grand Ball Saturday evening and to the Sacred Concert on Sunday, with free transportation from depot to the hotel, and return.

Trains leave Los Angeles at 8.15 a. m., Saturday, February 14, returning on Monday, at 4 p. m.

Tickets for sale by Chas. T. Parsons, Santa Fe office, 129 North Spring Street, also at the First St. depot, Ed. Chambers ticket agent.

Printed matter and information to be had at the Coronado Bureau, 123 N. Spring St.

WHERE TO LOCATE YOUR HOME. An equable climate is conceded to be the most conducive to health and longevity. This can be obtained in the greatest degree near the coast, and of all the beautiful and picturesque situations, combining climate, delightful view of mountain, plain and sea, with a rich and productive soil, East Santa Monica is scarcely equaled and nowhere surpassed. This is the home of the olive and lemon, and all deciduous trees flourish abundantly. One acre, two acres, five acres, ten acres, or city lots, can be purchased in this lovely spot, at moderate prices and easy terms to those who will improve. Call or address R. A. CRIPPEN & SON, owners, 211 S. Broadway, Los Angeles, or A. S. LANE East Santa Monica.

Oranges, Roses, Strawberries.

4000 Home-grown, clean and thrifty Navel orange trees at reasonable prices. We make a specialty of setting within a reasonable distance of Nursery, and guarantee them to live.

1000 Two-year-old roses in bloom; over forty of the choicest varieties; 25c to 50c each.

20,000 Monarch strawberry plants, the best market berry; only $3 per thousand.

See E. H. CRIPPEN, Monterey Road, S. Pasadena, near Alhambra and Pasadena street-car line, or R. A. CRIPPEN, 211 S. Broadway, L. A.

City Advertising.

[OFFICIAL.]

Ordinance No. 911.

[NEW SERIES.]

An Ordinance Declaring the intention of the Mayor and Council of the City of Los Angeles to Establish the Grade of Labory Lane, from Alameda Street to Lafayette Street.

THE MAYOR AND COUNCIL OF the City of Los Angeles do ordain as follow:

SECTION 1. That it is the intention of the Council of the City of Los Angeles to establish the grade of LABORY LANE, from Alameda street to Lafayette street, as follows:

At the intersection of Alameda street the grade shall be 9.00, as now established, on the southeast corner.

At the intersection of the northerly line of Laborty lane with the south line of Ducommun street the grade shall be 9.20; at a point 400 feet east of the northeast corner of Alameda street the grade shall be 11.00; at the west line of Lafayette street the grade shall be 9.60.

Elevations are in feet and above city datum plane.

SEC. 2. The City Clerk shall certify to the passage of this ordinance, and shall cause the same to be published for ten days in the LOS ANGELES TIMES, and thereupon and thereafter it shall take effect and be in force.

I hereby certify that the foregoing ordinance was adopted by the Council of the City of Los Angeles at its meeting of January 29th, 1891.

FREEMAN G. TEED,
City Clerk.

Approved this 31st day of JANUARY, 1891.
HENRY T. HAZARD,
Mayor.

Feb 3 10t

[OFFICIAL.]

Ordinance No. 912.

(NEW SERIES.)

Ordinance of Intention.

An Ordinance of the Mayor and Council of the City of Los Angeles Declaring their Intention to Change and Establish the Grade of a portion of Bonnie Brae street.

THE MAYOR AND COUNCIL OF the City of Los Angeles do ordain as follows:

SECTION 1. That it is the intention of the Council of the City of Los Angeles to change and establish the grade of BONNIE BRAE STREET, from First street to Temple street, as follows:

At First street the grade shall be as now established, 135.00 on the northeast corner, and 131.70 on the northwest corner.

At a point 240 feet north of the north line of First street the grade shall be on the east side 121.00 and on the west side 121.00.

At the intersection of Court street the grade shall be 116.60 on the east side and on the west side 113.00, as now established.

At Temple street the grade shall be as now established, 112.70 on the northeast corner, and 110.00 on the northwest corner.

Elevations are in feet and above city datum plane.

SEC. 2. The City Clerk shall certify to the passage of this ordinance, and shall cause the same to be published for ten days in the LOS ANGELES TIMES, and thereupon and thereafter it shall take effect and be in force.

I hereby certify that the foregoing ordinance was adopted by the Council of the City of Los Angeles at its meeting of January 29, 1891.

FREEMAN G. TEED,
City Clerk.

Approved this 31st day of JANUARY, 1891.
HENRY T. HAZARD,
Mayor.

Feb. 3—10t

[OFFICIAL.]

Notice

Of the Filing of the Report of the Commissioners Appointed to Open, Widen and Extend Los Angeles Street in Compliance with Ordinance No. 384 (New Series,) Together with the Plat of the Assessment District.

NOTICE IS HEREBY GIVEN that the Commissioners appointed to assess benefits and damages, and to have general supervision of the proposed work of opening, widening and extending LOS ANGELES STREET have filed in the office of the undersigned a report, together with a plat of the assessment district.

All persons interested are hereby required to show cause, if any they have, on or before THURSDAY, THE 5TH DAY OF MARCH, 1891, why such report should not be confirmed by the Council of the City of Los Angeles.

All objections must be in writing, and filed with the Clerk of said City Council.

FREEMAN G. TEED,
City Clerk and ex-Officio Clerk of the Council of the City of Los Angeles.

Los Angeles, February 3, 1891.

Feb 3—10t

[OFFICIAL.]

Notice of Street Work.

NOTICE IS HEREBY GIVEN that on MONDAY, THE 26TH DAY OF JANUARY, A. D. 1891, the Council of the City of Los Angeles, did, at a regular meeting, adopt an ordinance of intention to grade, gravel and curb the curb to be of redwood, SIXTH STREET, in the City of Los Angeles from the easterly line of Main street to the westerly line of San Pedro street according to plans and specifications on file in the office of the City Clerk for making graveled streets and constructing redwood curbs, to which said Ordinance No. 913 reference is hereby made for further particulars.

E. H. HUTCHINSON,
Street Superintendent.

By F. L. BALDWIN, Deputy. feb 5 7t

Legal.

Assessment Notice.

THE PROVIDENCIA LAND, Water and Development Company. Principal place of business, No. 105 S. Broadway, City of Los Angeles, California.

Notice is hereby given that at a meeting of the Board of Directors of said corporation held on the 12th day of January, 1891, an assessment of Ten Dollars ($10) per share was levied upon the capital stock of the corporation payable immediately to the secretary at the office of the Company, No. 105 S. Broadway, Los Angeles, Cal. Any stock on which this assessment shall remain unpaid on the 16th day of February, 1891, will be delinquent and advertised for sale at public auction, and unless payment is made before will be sold on the 7th day of March, 1891, to pay delinquent assessment together with the cost of advertising and expenses of sale.

A. E. POMEROY, Secretary,
105 S. Broadway, Los Angeles, Cal.

I WILL SET ANY PORTION OF MY

ORANGE GROVE TRACT

FROM 5 ACRES UP TO 50 ACRES

—TO STRICTLY—

First-Class Orange Trees,

—GIVE IT—

THREE YEARS' CARE

And will sell the Land, Including Trees and Care, for

$500 PER ACRE.

This proposition means that you have no expense on the Orange Grove except the original purchase price, for three years, or until the orchard comes to bearing.

You have your choice of varieties, Navels, Malta Bloods, St. Michaels, Hart's Tardifs, Homassasas, Mediterannean Sweet Oranges, or Villa Franca Lemons.

If you want an Orange Grove, it will pay you to see the Orange Grove Tract and see what has been accomplished there in one year, and see the kind of care trees will have if I plant them and care for them.

Irrigating and domestic water delivered under pressure, one inch to each eight acres of land.

Investigate all the advantages of the Orange Grove Tract before you buy.

A part of this Tract is in the city limits of Pomona and a part just outside the limits.

JOHN E. PACKARD, Pomona, Cal.

For particulars call on or address

LOS ANGELES LAND BUREAU,

238 W. First st. Southeast Corner Broadway, Los Angeles, Cal.

CHINO RANCH AND CHINO.

The Site of the Largest Beet Sugar Factory in the United States and the United States Experiment Station.

THE Ranch land extends to the borders of Pomona and Ontario—places noted for fruit culture, beauty, etc. Much of it is naturally most rich and will produce alfalfa, corn, etc., etc., without irrigation. The best artesian water is provided for deciduous and citrus fruit land and underlies many thousands of acres. Excellent well water is abundant on many square miles at from 8 to 25 feet deep. Thousands of acres of CHOICE ORANGE LAND with the best artesian water for irrigation.

It is proven choice sugar beet land. The Oxnard Beet Sugar Company is now constructing here the

Largest Beet and Sugar Factory in the United States,

And will complete it next August, so as to work up the crop of this year. The sugar will be refined in Chino ready for market.

Farmers are rapidly entering into contracts to grow beets because of the certainty of the crop and sure cash market at home on delivery, not a few months after planting. The crop needs no housing, sacking, boxing or holding for market. With right tillage, the yield is large and profits sure. Wherever in Europe or the United States this industry has been established, land has quadrupled in value and the people greatly prospered. Extenses can be made while growing an orchard to bearing, by cultivating sugar beets between the rows, as proven at Watsonville.

Lands rented to beet growers for cash or share of the crop. Seed furnished at cost on trust till sale of beets; use of seed drills free; special implements at cost; experienced sugar beet farmer on the ground to freely give correct instructions.

THE TOWN OF CHINO

Is a rapidly-growing business point, situated near the center of the great Chino Ranch; has daily mail and W. F. & Co.'s Ex.; two railways connecting at Ontario with the S. P. main line; telegraph; telephone; best of water under fire pressure, etc., and is surrounded for miles by the richest land.

Lands and lots for sale at reasonable prices on moderate terms. Title, United States patent. Special questions answered by RICHARD GIRD, owner, Chino, San Bernardino County, Cal., or by

M. M. O'GORMAN, 175 N. Spring st., Los Angeles, Cal.

GEO. C. LEM. YIP KIM YOW

LEM, YOW & CO.,

Importers and Dealers in CHINA AND JAPAN TEAS —AND— General Commission and Employment Agents.

Family and hotel cooks, waiters and laborers furnished free of charge.

Tel. 824. 511 N. MAIN ST., Opp. Plaza. P. O. Box 113

THE FALLBROOK DISTRICT.

Comprising Fallbrook, Vallicitos, Ranchita, De Luz, Monserrate, Pala and Mount Fair view

Splendid Climate, Excellent Soil, Good Schools, Clear Water, First-Class Hotels.

The Orange, Lemon, Olive, Raisin and Wine Grape grow in perfection.

"Fallbrook has, in my judgment, incomparably the best climate we have met with on our journey. Situate 400 or 500 feet above the sea it escapes frosts and dew. The air is dry and invigorating. The ocean breeze gives life. Grain and all manner of fruits grow luxuriantly"—Samuel Storey, M. P., the distinguished traveler and journalist in "To the Golden Land: Sketches of a Trip to Southern California."

Fallbrook Hotel, Hotel Nance, Fallbrook; Hotel De Luz, De Luz.

For further information apply to THE BOARD OF TRADE, Fallbrook; D. S. LACEY, De Luz; W. J. GOULD, Rainbow; WILLIAM SCOTT, Osgood; LAW B. HARRIS, Monserrate. MELVIN STONE, Ranchita; M. M. SICKLER, Pala; all in San Diego, Co., Cal.

SOUTH FIELD WELLINGTON

Selected Lump Coal,

—(The Best Domestic Coal in this Market)—

WHOLESALE AND RETAIL.

Oak, Pine and Juniper Wood Sawed and Split to Order.

HANCOCK BANNING,

Importer of South Field Wellington and Foreign Steam Coal.

Yard, 836 North Main St. TELEPHONE 1041. Office, 130 W. Second St. TELEPHONE 86.

REMARKABLE CURES

—MADE BY—

DR. WONG!

AT HIS SANITARIUM,

713 S. Main St., Los Angeles, Cal.

The secret of DR. WONG'S Remarkable Cures over other Chinese Physicians is due to the fact that he represents the fifth generation of eminent and learned Physicians, all of whom graduated with highest honors from the leading medical schools of China, and all received the Emperor's signature to their diplomas, thus appointing them physicians to the royalty. These secrets in medical science discovered and possessed only by them, have been perpetuated and handed down from father to son. Dr. Wong is a direct descendant from the following great physicians: His father, Dr. Wong Tone, was a son of Wong Gim, whose father's name was Wong Jin, the great Chinese botanist, who was a son of Wong Que, who was the greatest physician of his day. It was Wong Jin, who, after discovering great medicinal properties of several hundreds of roots, herbs, barks, leaves, etc., which, up to this time were unknown, published a number of books on the subject, some of which are now in the possession of Dr. Wong of Los Angeles, and are over 250 years old.

OFFICE HOURS: From 8 to 12 a. m.; 1:30 to 5:30 p. m.; 7 to 8:30 p.m. Consultation Free.

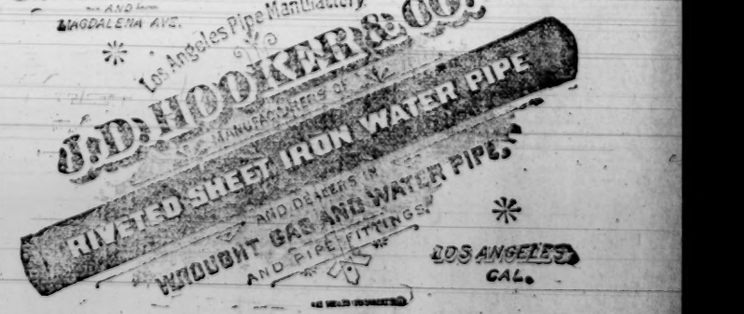

PART IV.—PAGE 26.

DELINQUENT TAX LIST

In and for the County of Los Angeles, State of California, for State and County taxes for the fiscal year 1890-1891.

[Continued from Page 20, Part III.]

VOLUME X.

COUNTRY PROPERTY.

[Continued.]

No.	Name and Description.	Total tax and cost.
42,189	J H Brenner—Boulevard tract, lot F, block 6	87
42,190	John Murry—Boulevard tract, lot 7, block 6	76
42,193	James McKee—Boulevard tract, lot 17, block 6	76
42,206	Alexander Couthey — Bonita tract, lot 31	1 41
42,207	W F Johnson — Bonita tract, lot 63	1 41
42,208	C M Allen—Washington street tract lot 7 block 1	1 42
42,210	Charles Brooks — Washington street tract, lot 10, block 2	1 41
42,212	C V Hall and A L Moon—Washington street tract, lot 26, block 2	1 41
42,213	John Fallon—Washington street tract, lot 30 block 2	3 23
42,217	Davis & Pearl—C A Loomis tract— lot 3, block A lot 4, block A lot 5, block A lot 10, block A	2 79 2 79 2 79
42,220	P J Kline—Shafer tract— lot 6, block A lot 7, block A lot 8, block A lot 9 block A lot 10, block A	4 17 4 18 3 70 3 50 3 25
42,229	B H Cox — Shafer tract, lot 7, block B	2 79
42,230	Mrs E Jo Van Zandt and Charles E Norton—Shafer tract, lot 9, block B	2 34
42,240	C M Martin—Robson tract, lot 16, block 1	2 34
42,248	Pitts C Tyler—Robson tract, lot 2, block 2	3 25
42,267	Lizzie B Zellers—Robson tract, lot 10, block 2	3 64
42,281	Lizzie Michel—Simon & Hubbard subdivision, lot 22 block 3	2 34
42,284	Lucy C Lockwood—Simon & Hubbard subdivision— lot 28, block 3 lot 29	2 34 2 79
42,285	R H Springer—Simon & Hubbard's subdivision, lot 1, block 3	10 60
42,360	John Richardson — Kenwood Park tract, lot 2	4 17
42,366	J R A Blanchard—In Kenwood Park tract— lot 51 lot 52	2 79 2 80
42,371	Thomas Widd—Widd tract, lot 3, block 2	2 33
42,375	C E Fleming—C W Davis subdivision on lot 31	6 61
42,389	M Ockey—Kennedy tract— lot 11 lot 12	2 34 2 35
42,393	J A Griffee—Griffee tract, lot 16	2 34
42,396	Terrence Kinney—Mitchell tract, lot 18	1 83
42,399	H M E Rodgers—Urmston tract— lot 5, block 1 lot 6, block 1 lot 7, block 1	3 70 3 70 3 70
42,399	Myrtle McDonald—In Urmston tract, lot 28, block 2	4 17
42,370	C P Dennis—In Urmston tract, lot 2, block 3	3 25
42,316	Martha Davis—In Urmston tract, lot 3, block 3	3 25
42,318	W C Smith—In Urmston tract, lot 30 block 3	3 25
42,327	John G Davis—In Urmston tract, lot 25 block 4	2 34
42,334	Unknown owner—In Urmston tract, lot 20, block 5	2 79
42,335	S H Manning—In Urmston tract— lot 3, block 5 lot 4, block 5	3 25 3 24
42,336	A L Atherton—In Urmston tract, lot 13 block 6	3 25
42,340	Hans Jevne—In Urmston tract, lot 21, block 6	3 25
42,342	F H Dibble—In Urmston tract, lot 28, block 6	3 70
42,343	J and H F Handsacker—In Urmston tract— lot 1, block 7 lot 2 block 7	3 70 3 70
42,350	M T Baker—In Urmston tract, lot 2, block 8	3 25
42,351	Myrtle Marks—In Urmston tract, lot 21, block 10 lot 22, block 10	2 34 2 34
42,356	Hattie A Cheff—In Urmston tract, lot 13, block 12	3 70
42,357	Mrs L G Keezer—In Urmston tract, lot 28 block 13 lot 1, block 14	4 17
42,380	M Naghten—In Urmston tract, lot 1, block 14	3 34
42,386	Unknown owner—Bawker tract, lot 4	3 34
42,409	Theodore E Webb—Nels' tract— lot 2 lot 25 feet of lot 28	13 82 1 86
42,412	Collin & Carter—Nels tract lot 32	2 79
42,413	James R Thompson—Nels tract lot 31	2 78
42,416	Theodore E Webb—Nels tract— lot 46 lot 47	2 79 4 62
42,418	H O Gates—Bancroft tract lot 14	2 35
42,419	Frank E Dibble—Mammoth tract— lot 11 lot 13 lot 14	4 18 4 03 3 24
42,422	J A Gasnell—Bancroft tract lot 15	2 34
42,424	Eva M Smith—Bancroft tract lot 37	2 34
42,425	Fannie E Waite—Bancroft tract lot 38	2 34
42,429	Southwestern Dressed Beef Co—Withrow tract lot 9	2 34
42,433	M E Earle—Whitney tract lot 10	2 34
42,431	George W Curr—Whitney tract lot 12	2 34
42,434	E M Smith—Whitney tract lot 48	2 34
42,446	M Farland and Weisendanger—Weisendanger tract, lot 12	2 34
42,455	Henry Nordman—Weisendanger tract, lot 61	2 33
42,456	J Green—Weisendanger tract, lot 66	2 34
42,457	K M Clough—Weisendanger tract, Lot 69 Lot 70	2 34 2 34
42,460	M Potter—Weisendanger tract, lot 91	2 33
42,464	Mary A Steele—Evergreen tract— Lot 1 Lot 2	3 70 4 17
42,468	Jesse Shaw—Robidean tract, lot 17	2 34
42,471	A F King—Waverly tract, lot 11	3 70
42,484	Veits, Creighton and Mortano, Waverly tract— L 1 74 Lot 76	2 79 12 79
42,486	E A Huntington—Waverly tract, lot 79	2 79
42,489	C B Donaldson — Waverly tract, lot 82	1 82
42,491	Telfair, Creighton and Mortano, Waverly tract— Lot 86 Lot 87 Lot 88	2 34 2 34 2 34
42,494	L Hair, Creighton and Mortano, Waverly tract— Lot 88 Lot 89	2 34 2 34
42,502	Mrs Sarah Root, Waverly tract, lot 129	3 70
42,504	A J Shoulier—Hunt tract, lot 22	2 34
42,509	J W and E K Manns—Weisendanger tract, lot 3	2 79
42,507	W E Rodgers—Weisendanger tract, lot C	2 79
42,509	P M Dubendorf—Weisendanger tract, lot B	4 63
42,515	Mrs I C Beach—Carter Grove tract, lot 53	3 70
42,561	M E Steele—E M Funk's subdivision, Witherow tract— Lot 39 Lot 41 Lot 42	2 34 2 33 2 34
42,564	M E Steele—E M Funk's subdivision, Witherow tract— Lot 12 Lot 13 Lot 14	1 41 1 42 1 41
42,569	Sarah Braugh—E M Funk's subdivision, Witherow tract— Lot 83 Lot 84	8 77 1 41
42,599	Anna Rhodes—Vermont avenue tract, lot 24, block 2	2 33
42,603	Charles Bevord—Millard tract— Lot 5, block AA Lot 6 block AA	2 33 2 34
42,612	J S Tucker—Sherman tract, lot 10 block A	3 25
42,615	D L Preston—Sherman tract, lot 22, block A	2 79
42,622	John Fallon—Sherman tract, lot 16 block D	2 33
42,631	G W Swygart, Sr—Aurora tract— Lot 25 Lot 26	3 70 3 70
42,633	Mrs Jennie G Wilkinson—Aurora tract, lot 32	2 33
42,634	Mrs R D Hunter—Loomis tract, lot 6, block A	6 61
42,635	Geo Hammond—Loomis tract, lot 9, block A	2 34
42,637	Dora Newton—Loomis tract, lot 16, block A	2 34
42,639	G A Beaman—Loomis tract, lot 3 block C	2 34
42,640	Matt Little—Loomis tract, lot 5 block C	2 34
42,641	John Fargler—Loomis tract, lot 12 block C	2 34
42,642	G W Swigart—Kennebec tract, Lot 1 block C Lot 2 block C	5 09 4 18
42,647	James S Nelson—Pellissier tract, lot 5 block K	1 41
42,648	Pat Handley—Pellissier tract, lot 7 blo k K	95
42,657	Fred Gaunter—Pellissier tract— Lo. 9 block H Lot 10 block H	2 79 95
42,664	Germanie Pellisier — Pellisier tract, lot 3 block I	95

No.	Name and Description.	Total tax and cost.
42,670	Mrs K J Gilbert—Pellissier tract, lot 23 block K	1 97
42,673	Mrs Eva Bates—Pellissier tract, lot 4 block L	95
42,685	T C Homes — Electric Railway Homestead Association tract, lot 13 block 3	1 13
42,686	D F Pratt—Electric Railway Homestead Association tract, lot 16 block 3	1 05
42,687	T H Moore — Electric Railway Homestead Association tract, lot 17 block 2	3 81
42,693	S Townsend — Electric Railway Homestead Association tract, lot 29 block 4	87
42,711	F C Howes, trustee—Electric Railway Homestead Association tract, lot 4 block 5 block 7	1 04
42,712	James Sullivan—Electric Railway Homestead Association tract, lot 6 block 7	1 05
42,713	G A Brown — Electric Railway Homestead Association tract, lot 7 block 7	1 04
42,730	Jesse Thompson—Electric Railway Homestead Association tract, lot 8 block 7	1 04
42,731	Jackson Crane—Electric Railway Homestead Association tract, lot 17 block 9	1 05
42,736	J W Skinner — Electric Railway Homestead Association tract, lot 14 block 10	1 04
42,746	F C Howes, trustee—Electric Railway Homestead Association tract, lot 23 block 11	87
42,752	Mrs Lulu Hayes — Electric Railway Homestead Association tract, lot 16 block 12	86
42,757	M R Vernon—Electric Railway Home-tead Association tract, lot 4 block 13	1 05
42,760	F C Howes — Electric Railway Homestead Association tract— Lot 14 block 17 Lot 15 block 34 Lot 2 block 35 Lot 12 block 38	1 05 1 04 1 23 1 28
42,761	Samuel J Fleming—Electric Railway Homestead Association tract, lot 1 block 14	1 05
42,763	Carrie E Simpson—Electric Railway Homestead Association tract lot 5 block 14	87
42,765	S Townsend — Electric Railway Homestead Association tract, lot 7 block 14	87
42,768	Mint Van Hueysen — Electric Railway Homestead Association tract, lot 5 block 15	4 54
42,773	H W and J W Stuckell—Electric Railway Homestead Association tract, lot 1 block 16	1 05
42,771	G W Allen — Electric Railway Homestead Association tract lot 2 block 16	1 05
42,776	F L Rickel — Electric Railway Homestead Association tract, lot 10 block 16	1 04
42,788	Wm R Hearst—Electric Railway Homestead Association tract, lot 2 block 18	93
42,792	J J Clark—Electric Railway Homestead Association tract lot 11 block 8	87
42,795	J Thompson — Electric Railway Homestead Association tract, lot 25 block 18	1 05
42,797	S Townsend — Electric Railway Homestead Association tract lot 1 block 19	1 04
42,801	W A Butler — Electric Railway Homestead Association tract lot 10 block 19	4 54
42,802	G W Saurett — Electric Railway Homestead Association tract lot 13 block 19	1 05
42,803	P B Cain—Electric Railway Homestead Association tract lot 14 block 19	1 04
42,807	Marcus Voegel—Electric Railway Homestead Association tract lot 15 block 19	87
42,815	Mr M E Johnson—Electric Railway Homestead Association tract lot 3 block 21	67
42,819	Alex England—Electric Railway Homestead Association tract lot 10 block 21	5 45
42,834	D E Hayes—Electric Railway Homestead Association tract lot 7 block 24	87
42,836	A C Downing—Electric Railway Homestead Association tract lot 10 block 24	87
42,852	Fred Guenther—Electric Railway Homestead Association tract lot 15 block 26	72 4
42,860	Max Meyer—Electric Railway Homestead Association tract lot 25 block 28	95
42,861	Mrs E S Dell — Electric Railway Homestead Association tract lot 16 block 28	95
42,870	Eliza E Runyan — Electric Railway Homestead Association tract lot 26 block 30	1 05
42,875	Mary A Conefer—Electric Railway Homestead Association tract lot 22 block 31	23
42,881	L A Ostlee — Electric Railway Homestead Association tract lot 12 block 32	1 23
42,891	Hattie R Williams—Electric Railway Homestead Association tract lot 1 block 34	1 05
42,892	Jesse Thompson—Electric Railway Homestead Association tract lot 2 block 34	95
42,903	Eliza Wilson—Electric Railway Homestead Association tract lot 1 block 35	1 05
42,907	S Townsend — Electric Railway Homestead Association tract lot 24 block 35	95
42,909	Maggie Glencross—Electric Railway Homestead Association tract lot 4 block 37	1 23
42,962	Latimer—Electric Railway Homestead Association tract lot 9 block 39	1 45
42,924	George M Peadue—Electric Railway Homestead Association tract lot 11 block 41	1 77
42,950	J E Smith—Electric Railway Homestead Association tract lot 23 block 41	24
42,909	E J Murray — Electric Railway Homestead Association tract lot 18 block 43	1 42
42,961	Harry M Baldwin—Electric Railway Homestead Association tract lot 20 block 43	1 41
42,962	Magdalena Burke—Electric Railway Homestead Association tract lot 21 block 43	2 25
42,985	A L Humphrey — Electric Railway Homestead Association tract lot 10 block 48	1 41
43,001	Unknown owner—South Arlington tract lot 7 block 71	1 42
43,002	Unknown owner—South Arlington tract lot 8 block 71	1 41
43,004	Unknown owner—C V Hall tract, lot 1, block 4	1 24
43,005	Unknown owner—C V Hall tract, lot 2, block 4	1 23
43,006	Unknown owner—C V Hall tract, lot 3, block 4	1 24
43,012	Unknown owner—Stoolin's subdivision, lot 1	6 93
43,013	Unknown owner—Amey tract, north 22 feet of lot 6	1 41
43,018	Unknown owner—Harper tract, lot 29	31 74
43,019	Unknown owner—Harper tract, lot 30	4 17
43,020	Unknown owner—Harper tract, lot 31	4 18
43,021	Unknown owner—Harper tract, lot 32	4 17
43,022	Unknown owner—Harper tract, east 25 feet of lot 27	2 34
43,023	Unknown owner—Harper tract, lot 38	4 18
43,024	Unknown owner—Harper tract, west 30 feet of lot 39	2 71
43,026	Unknown owner—Electric R R Homestead Association tract, lot 22, block 23	4 34
43,087	C Jensen—Washington street tract, lot 11, block 1	1 42
43,088	J L Tavarich—Washington street tract, lot 13 block 1	1 41
43,093	Unknown owner—Le Mars addition to Alosta, lot 3, block 2	85
43,100	Unknown owner—Le Mars addition to Alosta, lot 3, block 3	85
43,101	Unknown owner—Le Mars addition to Alosta, lot 4 block 4	86
43,102	Unknown owner—Le Mars addition to Alosta, lot 5, block 4	86
43,103	Unknown owner—Le Mars addition to Alosta, lot 12, block 4	86
43,104	Unknown owner—Le Mars addition to Alosta, lot 5, block 5	86
43,105	Unknown owner—Le Mars addition to Alosta, lot 7, block 5	86
43,106	Unknown owner—Le Mars addition to Alosta, lot 13, block 5	85
43,108	Unknown owner—Le Mars addition to Alosta, lot 2, block 6	86
43,109	Unknown owner—Le Mars addition to Alosta, lot 3, block 6	86
43,110	Unknown owner—Le Mars addition to Alosta, lot 5, block 6	86
43,112	Unknown owner—Le Mars addition to Alosta, lot 7, block 7	85
43,113	Unknown owner—Le Mars addition to Alosta, lot 5, block 7	85
43,114	Unknown owner—Le Mars addition to Alosta, lot 6 block 7	85
43,115	Unknown owner—Le Mars addition to Alosta, lot 1, block 8	98
43,116	Unknown owner—Le Mars addition to Alosta, lot 2, block 8	98
43,118	Unknown owner—Le Mars addition to Alosta, lot 9, block 8	84
43,119	Unknown owner—Le Mars addition to Alosta, lot 10, block 8	86
43,120	Unknown owner—Le Mars addition to Alosta, lot 12, block 8	86
43,121	Unknown owner—Le Mars addition to Alosta, lot 1, block 11	86
43,122	Unknown owner—Le Mars addition to Alosta, lot 8, block 12	86
43,126	Unknown owner—Le Mars addition to Alosta, lot 16, block 12	86
43,127	Unknown owner—Le Mars addition to Alosta, lot 17, block 12	86
43,128	Unknown owner—Le Mars addition to Alosta, lot 18 block 12	86
43,130	Unknown owner—Le Mars addition to Alosta, lot 21, block 13	86
43,131	Unknown owner—Le Mars addition to Alosta, lot 11, block 14	86
43,132	Unknown owner—Le Mars addition to Alosta, lot 12, block 14	86
43,133	Unknown owner—Le Mars addition to Alosta, lot 1, block 20	85
43,134	Ellsworth J Keplinger—Possessory interest in 100 acres be southeast quarter of section 26, township 7 north, range 14 west	3 72
	Personal property	2 92

No.	Name and Description.	Total Tax and cost.
43,136	Ellen Caldwell—80 acres, being south half of southwest quarter of section 34, township 1 north, range 14 west	3 65
43,139	Unknown owner—40 acres, being northeast quarter of southwest quarter of section 32, township 1 south, range 11 west	4 65
43,238	Lawrence Byrne—Wilmington Colony tract, 80 acres, bounded north by Mundell, east by Darling, south by Seabright, west by Wheeler	13 10
	Personal property	2 15
43,110	James T Stewart—In Avalon, Lot 14, block 14	91
	13 13	91
	14 14	91
	15 15	91
	16 16	91
	17 17	91
43,142	M H and Ch Foote—Ro La Canada 100 acres, being lot 44	22 55
43,144	J W C Miller—Crescenta Canada 10 acres, lot 7, block A	2 86
	10 acres, lot 2, block P	1 68
	10 acres, lot 8, block P	1 44
	10 acres, lot 7, block O	2 66
	10 acres, lot 13, block B	1 68
43,145	Mary E Stoel—Crescenta Canada 6 acres, lot 12, block P	1 13
	9 acres lot 11, block N	1 29
	18 acres, lot 12, block N	2 46
	Beach's addition to Crescenta Canada 3 acres, lot 15, block 24	89
43,147	M L Wicks—Crescenta Canada, 10 acres, lot 8, block O	1 76
	11 acres, lot 13, block L	1 60
	Beach addition to Crescenta Canada 3 acres, lot 14, block 24	89
43,148	A C Hinckley—Crescenta Canada, 10 acres, lot 1, block O	2 86
43,151	S Townsend—Crescenta Canada, 10 acres, lot 6, block K	2 86
	10 acres, lot 3, block K	3 25
	10 acres, lot 6, block K	2 87
43,153	E A McInuff—Crescenta Canada, 10 acres, lot 12, block L	1 68
43,155	L J Garry—Crescenta Canada, 10 acres lot 3, block J	2 07
43,157	A J Spencer—Crescenta Canada, 10 acres, lot 1, block G	4 83
43,159	J Clark—Crescenta Canada, 5 acres, west half lot 2, block F	2 86
43,162	W F Somes—Crescenta Canada, 10 acres, lot 13, block F	2 44
43,164	Ruth M Pattee—Crescenta Canada, 10 acres, lot 11, block D	2 47
43,165	M H Raymond—Crescenta Canada, 10 acres, lot 3, block C	4 44
43,166	B B Briggs—Crescenta Canada, 10 acres, lot 6, block D	1 68
	10 acres, lot 9, block E	3 65
	10 acres, lot 14, block E	2 45
	Crescenta Townsite, lot 8, block G	66
	lot 4, block J	73
	lot 5, block J	73
43,170	John Turner—302 61-100 acres, Ro San Rafael, bounded by William Scollard east by Margaret Turner, south and west by Providencia Land and Water Development Co.	6 01
43,171	John W Silkwood—Crescenta Canada, 10 acres, lot 13, block C	2 08
43,178	Will W Beach—In Beach addition to Crescenta Canada 3 acres, lot 8, block 24	89
	3 acres, lot 12, block 24	89
	3 acres, west 3 acres, lot 11, block 24	81
43,179	Clement & Gay—Beach's addition to Crescenta Canada, 5 acres, lot 18, block 24	1 13
43,186	J S Chadwick—Crescenta Townsite Lot 8, block K	66
	Lot 9, block K	66
	Lot 10, block K	66
43,187	G A Nadeau—Beach's addition to Crescenta Canada 5 54-100 acres, lot 1, block 26	1 29
	3 13-100 acres, lot 2, block 26	1 05
	3 28-100 acres, lot 4, block 26	1 05
	3 28-100 acres, lot 6, block 26	1 05
	3 34-100 acres, lot 7, block 26	1 05
43,188	W W Morgan—Beach's addition to Crescenta Canada, 3 34-100 acres, lot 9, block 26	98
43,191	S P R R Co—160 acres, being southeast quarter of section 17, township 2 north, range 13 west	3 02
43,192	R W King—Glorietta Heights, 3 8 10 acres, being block 1 13 75-100 acres being frac block 2 19 acres, being frac east half of north west quarter of southeast quarter of section 18, township 2 north, range 13 west	81 1 68
	40 acres, being northeast quarter of southeast quarter of section 18, township 2 north, range 13 west	2 07
	40 acres, being southeast quarter of northeast quarter of section 18, township 2 north, range 13 west	2 08
43,194	W W Beach—10 acres, being northwest quarter of northeast quarter quarter of section 35, township 2 north, range 13 west	2 86
43,197	Delos Arnold and R C Webb—Ro La Canada, 45 acres, bounded north by Michigan avenue, east by William Banning, south by line of Rancho, west by D J McPherson being lot 14	55 62
43,198	C H McArthur—Kitchener subdivision lot 16, Ro La Canada, Southeast 2 41-100 acres, lot 8, block 2 North 3 58 100 acres, and east half of south 4 acres, lot 6, block 6 North 2 acres of west half of lot 5, block 2	2 47 4 82 2 08
43,201	R B Treat—Ro La Canada, 13 acres in lot 18, bounded east by I L Lanterman, north, south and west by C H McArthur	12 31
43,204	H Ruthard—Martin & Carnahans subdivision of lots 7, 10 and 11, Ro La Canada, 2½ acres, being south half of lot 6	2 86
43,205	Samuel Parker—Martin & Carnahan's subdivision of lots 7, 10 and 11, Ro La Canada, 1½ acres, being southwest quarter of lot 5	1 92
43,210	Unknown owner—Beach's Addition to Crescenta Canada, 38 3-100 acres lot 5, block 26	1 04
43,211	Unknown owner—Beach's Addition to Crescenta Canada, 3.33 acres, lot 8, block 26	97
43,212	Unknown owner—320 acres, being east half of section 30, township 2 north, range 13 west	7 69
	Unknown owner—300 acres, being fraction of section 29, township 2 north, range 13 west	9 95
43,214	Unknown owner—200 acres, being fraction of section 32, township 2 north, range 13 west	5 22
41,427	Mrs L E Hensler—in San Fernando Lot 12, block 35	66
	13 25	65
	14 25	66
	15 25	65
	16 25	65
	21 25	65
	22 25	65
41,428	T Dwyer—in San Fernando Lot 38, block 35	66
	39 35	66
41,865	Unknown owner — Lankershim Land and Water Co's subdivision 10 acres, being 10 acres of east half of east half of lot 1, block 55	3 34
42,289	Theo E Webb and Mrs E C Warren —F Tarble's re-subdivision of Strohm's subdivision of Freeman tract, lot 4	3 25
42,522	F C Howes and H N Urmy—Urmy homestead tract, lot 6, block B	1 41
42,099	Mary E Phillips—in Washington street tract, lot 6, block 2	1 41
43,137	Frederick Adam—626 28-100 acres, all of fraction of section 7, township 4 north, range 15 west	2 26
43,150	A J Blackman—Crescenta Canada, 10 acres lot 6, block N	1 67
43,167	W R Huff—Beach's Addition to Crescenta Canada—10 acres, lot 16, block 24	1 75

POLL TAX.

29,234	Kenneth Carter—west half of lot 1, sec 25, township 1 north, range 11 west, for poll tax	4 50
29,504	Harry S Eberle—west Los Angeles, lot 1, block N, for poll tax	4 50
29,067	Wm F Fitzgerald—10 acres in section 7, township 2 south, range 13 west, for poll tax	4 50
29,214	Robert C George—20 acres, section 33, township 3 south, range 11 west for poll tax	4 50
29,709	E Griffin—subdivision of lots 6, 7 and 8, J D Young tract, lot 2, for poll tax	4 50
29,298	I G Griswold—west 15 acres of southwest quarter of southeast quarter of section 9, township 1 south, range 10 west, for poll tax	4 50
39,008	Asbury McComas—California Co-Operative Colony tract, lot 31, block 26, for poll tax	4 50
38,725	Bruce W Pierce—Urmston tract, lot 5, block 4, for poll tax	4 50
39,270	H J Pinney—8 acres in section 16, township 2 south, range 13 west, bounded by Vermondale county road, Draper, Satchell and Wright, for poll tax	4 50
38,919	Simon H Reynolds—Urmston tract, lot 21, block 6, for poll tax	4 50
40,388	Jno E Dunigan — Weisendanger tract, lot 17, for poll tax	4 50
41,086	Manuel L Garcia—Soto & Garcia subdivision of part of Soto tract, lot 13 for poll tax	4 50
41,216	Wm Glass—Vernon Addition No. 2, Whittier lot 5, for poll tax	4 50
40,964	Angus Graham — Weisendanger tract, lot 33, for poll tax	4 50
41,150	Walter S Harper, Sr—20 acres in Temple & Gibson tract, for poll tax	4 50
40,789	A W Hale—37 acres in section 11, township 1 south, range 14 west, being east 20 acres, of southeast quarter of southeast quarter, and south 7 acres of east 20 acres, of northeast quarter of southeast quarter for poll tax	4 50
41,136	O J Johnson—California Co Operative Colony tract, lot 20, block 25, for poll tax	4 50
40,436	Jose M Trujillo—east half of northwest quarter of section 10, township 1 south, range 10 west, for poll tax	4 50
39,584	Louis E Sheets—McDonald tr, east half of northeast quarter of northeast quarter of section 11, township 1 south, range 10 west, for poll tax	4 50
38,853	S M Thoyer—40 acres northwest quarter of northwest quarter of section 11, township 1 south, range 10 west, for poll tax	4 50
39,059	Joseph H L Thompson—Pellisier tract, lot 8, block I, for poll tax	4 50

No.	Name and Description.	Total Tax and cost.
39,408	John Turner—south 5½ acres of north 13½ acres of lot 3, section 15, township 1 south, range 10 west, for poll tax	4 50
40,030	Moses A Abbott—30 acres in Ro Paso de Barloto, bounded by Maxon, Dunlap & story, and county road, for poll tax	4 50
40,065	Frank M Rohannon — northeast quarter of northwest quarter of section 11, township 1 south, range 10 west, for poll tax	4 50
40,837	Frank J Chamberlain—lot 4 section 23, township 1 south, range 14 west, for poll tax	4 50
41,130	Geo M Danskin—Clearwater, block 15, for poll tax	4 50
41,505	Geo H Busch—Burbank, lot 3, block 62 for poll tax	4 50
42,234	D H Buck—Shaffer tract, lot 25, block B, for poll tax	4 50
41,646	Jno Clark—Ivanhoe, lot 50, block 14, for poll tax	4 50
41,593	W R Norton—fraction of northeast quarter and southeast quarter section 32, township 2 north, range 14 west, for poll tax	4 50
42,449	F M Warrings — Weisendanger tract, lot 21, for poll tax	4 50
32,582	Wm Carnes—Woodworth & Beardsley, subdivision of part of block J, F and B tract, lot 33, for poll tax	4 50
18,236	Joseph Charbonne — Stephenson's subdivision of part of Garey Place tract, lot 30, for poll tax	4 50
23,703	John Eckloff—Peck's subdivision of block 36, San Pedro, lot 6, for poll tax	4 50
39,627	A C Hogaboom—Watt's subdivision of Ro San Rafael, lot 11, for poll tax	4 50
18,393	John R Lindsay—Hunt's Addition to S Pasadena, lot 6, for poll tax	4 50
17,264	Ed L Merritt—Mosher tract, in Division B, S G O G, lot 27, for poll tax	4 50
23,341	Juan Nicolas — Binford Bros & Hardy's subdivision of Scott's tract lot 22, for poll tax	4 50
28,300	A Schroder—Electric R R Homestead Association tract, lot 6, block 25, for poll tax	4 50
25,651	Joseph A de Sylva—Wilmington R 8, lot 9, block 12, for poll tax	4 50
8,344	E H Turner—Goodwin tract, lot 152 for poll tax	4 50
37,953	Wm H Workman — Agricultural Park tract, lot 110 for poll tax	4 50

INDEX TO VOL. 10.

(Preceding)

Archibald F A 38842
Allen Tom 39703
Avery William 39883
American B & Loan Ass. 39998
Allen W S 40060
Andrews William 40062
Allen William S 40780
Arata Lewis 40787
Avila Antonio M 40941
Allen Janette 41341
Allen Janette 41342
Ailin J 41396
Alded Alice 41409
Alded Alice 41407
Ashley H M 41458
Allen Gabriel 41467
Albee and Pugh 41500
Allen C M 42208
Asherton A L 42360
Allen G W 42774
Arnold Delos and R C Webb 43137
Adam Fredk 43137
Abbott Moses A 43990
Bovee Henry A 38695
Bowring Mary F C and Ed 38783
Bonton Seth S 38897
Barbour Wm R 38893
Butler Mary E Mrs 39018
Beall Rhoda A 39173
Billings Mrs Mary A 39624
Bucknell John D 39778
Butler S C 39834
Ball B F 39840
Bailey George W 39934
Ball Wm H 40219
Bohannon John P 40367
Bucknell J D 40489
Blockberger George F 40637
Beddome T 40870
Bennett Charles S 41079
Bohlmer John 41109
Baker Sarah 41123
Bartlett Kendall 41167
Bond Oliver S 41168
Bonebrake George H 41221
Bresee Marie 41284
Bank of Ventura 41288
Barton C C Mrs 41265E
Baker Sarah W 41268H
Barclay et al F H 41270
Brown E L 41304
Barker S 41305
Barker S 41321
Babcock W H 41364
Bowles G R 41374
Blanch C 41415
Brown M K Mrs 41488
Burbank A L 41489
Burbank Building Ass'n 41495
Burbank D 41504
Beecher Annie J 41512
Burris C F 41524
Binford and Hardy 41528
Brown E 41529
Ball Geo F 41553½
Bates Annie Mrs 41600
Bender H E 41694
Boethaen F C 41708
Beet Joseph 41731
Byram S P 41760
Brigham Sarah W 42189
Breuer J H 42210
Brooks Charles 42262
Barton Geo 42264
Blanchard J R A 42350
Baker M T 42515
Beach T C Mrs 42582
Barton Geo K 42590
Braugh Sarah 42603
Bevord Charles 42620
Bean G A 42673
Bates Eva Mrs 42713
Brown G A 42801
Butler W A 42930
Bell J E S 42961
Baldwin Harry M 4 962
Burke Magdalena 43138A
Byrne Lawrence 43166
Briggs E B 43194
Beach Wm W 43120
Blackman A J 43175
Beach Will W 40665
Bohannon Frank M 41505
Busch Geo H 42 34
Buck D H 39151
Clifford Lucy 39168
Baldress A D 39195
Cripe Samuel 39213
Cole Chas 39386
Cal Loan & Trust Co 39907
Cal Loan & Trust Co 39906
Cal Loan & Trust Co 39701
Carpenter Mary E 39832
Clark Byron O 40 84
Carson C W 40138
Clayton J A 40140
Cacke John R 40140
Cacke Sarah J 40195
Clarke W H 40 82
Clark Mrs Nancy J 40333
Collins Walton V 4340
Cal Loan & Trust Co 40348
Corum S F 40451
Caldwell A B 40463
Cal

PASADENA.

MORE WATER.

Matters Bearing on the Irrigation Scheme.

MR. HABBICK WRITES A LETTER

Explaining the Position of the East Side Company—Musical Artists—Locals of General Interest—Brevities.

Secretary Habbick of the Lake Vineyard company writes the following leter bearing on the position of this corporation with reference to the proposed irrigation project. The subject is at present exciting unusual public interest:

"In the issues of the 5th and 6th insts., of the Pasadena Star, assertions are made against the directors of the P. L. V. L. and W. Co., as being tardy in coming forward in the development of a larger supply of water, and as standing in the breach against all propositions to this end. I think I am in a position to know the contrary to be the case, and that the Star has saddled the wrong horse this time. No, no, Mr. Star, fair play, let the onus (if onus there be) fall on the back where it properly belongs.

"That the whole work of the directors of the P. L. V. L. and W. Co. for the past four years has been unmistakably progressive is apparent to any one less blind than the Star, without the aid of very powerful magnifying glasses (but there are none so blind as those who do not want to see.) Glance back at the condition of our water supply and system four years ago, and look at it today. But the directors of this company have been men of foresight and prudence, working with one object alone in view—namely, how they could best serve the interests of their stockholders, and when propositions have been made for the development of water these have always come from the East Side company and they have been only awaiting the time for others interested to get into a position to unite with them. That time has now come, and unitedly the work will be done.

"The reason the East Side company did not vote bonds is that they did not require to do so, they always having sufficient to do things necessary without, and if they did not enter into the Lougherry dam-site scheme it was because they were perfectly satisfied that they already had in their possession a site for a lake of storage water at the Devil's Gate, unequalled in the State of California.

"There are times when it pays to go slow and this may ultimately (if it has not already done so) prove itself to have been one. However let the development of water come when it will, "and come it will for a' that" the citizens of Pasadena will never have to thank their *Stars* for it. JOHN HABBICK."

The company has drawn up a petition to be presented to the county supervisors remonstrating against any of the lands of the company being included in the irrigation district which it is proposed to create and organize under the Wright law. The petition sets forth that the effect of organizing such a district would greatly imperil the rights and interests of all the stockholders; that city property would have to bear four-fifths of the entire expense with no corresponding benefits and that such expense would result in very heavy taxes on all the real-estate of the district, for the reason that an entirely separate system of reservoirs and distributing pipes would be required. The petition further alleges that the movement is premature and has been inaugurated without a proper consideration of the great burden of taxes it will impose on the taxpayers; also that the water company has not been consulted as to the disposition of existing water rights, nor has it been shown that any additional water supply would be served to the stockholders by the formation of such a district.

The land petitioned to have excluded from the proposed district is such as lies east of Fair Oaks avenue and from Mountain street on the north to the Raymond Hotel on the south, comprising some 3500 acres.

The action of the two local companies in deciding to immediately develop the water at Devil's Gate promises to secure a happy solution of the problem.

MUSICAL ENTERTAINMENT.

A Delightful Saturday Afternoon Concert.

Seldom has such talent combined to make a musical event a success as appeared at the musicale given Saturday afternoon in Morgan Hall for the benefit of the organ fund of All Saints Episcopal Church. The audience numbered no less than 400. It comprised a representative class of persons who were quick to appreciate the uniform excellence of the different numbers on the programme as rendered by such vocalists as Miss Mollie Adelia Brown of Los Angeles, Miss Dexter, Miss Hill, Mrs. Clapp, Prof. Kutner, and others, and such instrumentalists as Miss Lyman, Miss Clark, Miss Marriner, Mr. Dodworth on the cornet, and Messrs. Hamilton and Bierlich of Los Angeles, the well-known violin and 'cello soloists, who have frequently been heard here with ple sure.

The entire performance was of such merit that individual mention of the participants would be but a repetition of fulsome praise long drawn out. Every number was heartily applauded, and several encores were responded to. Special mention should be made of Mr. Dodworth's cornet solo, Miss Brown's exquisite singing and Miss Dexter's humorous and altogether original rendition of "Barbara Fritchie." The accompanists were Mr. Arthur E. Crook, Miss Lyman, Miss Clark and Miss Wilde. The affair was a financial as well as a musical success. The success of the musicale is due largely to the efforts put forth by Mrs. Webster Wotkyns, under whose direction it was given.

Following is the programme rendered:

Vocal solo, selected—Mrs. Gilmore.
Piano solo, "Soirees de Vienne" d'apres Schubert (Liszt)—Miss Lyman.
Trio, piano, violin and 'cello, Overture, "Dichter und Bauer" (Suppe)—Miss Marriner, Messrs. Hamilton and Bierlich.
Vocal solo, "Slumber Song" (Gottschalk)—Miss Dexter.
Cornet solo, cavatina "Ernani" (Verdi)—Mr. Allen Dodworth; accompanied by Mr. Arthur E. Crook.
Vocal trio, "Memory" (Henry Leslie)—Mrs. Gilmore, Miss Dexter and Prof. Kutner.
Vocal solo—Miss Mollie Adelia Brown.
Vocal solo, "Heart-broken Sailor-boy" (L. Milliott)—Miss Hill.
Trio, piano, violin and 'cello, "Hungarian Trio," rondo (Haydn)—Miss Marriner, Messrs. Hamilton and Bierlich.
Vocal solo, "I Love Thee" (Mattei)—Mrs. W. B. Clapp.
Recitation, "Barbara Frietchie"—Miss Dexter.
Piano solo—"Pas des Fleurs" (Lio Delibes) Miss Clark.

THE RAYMOND.

Ante-Lenten Events—A Ribbon German.

Yesterday evening the orchestra rendered the following programme:

March from the "Lenore" symphony (Raff).
Overture, "Raymond" (Thomas).
Morceau, "Forget Me Not" (Suppe).
Intermezzo from "Naila" (Leo Delibes).
"Erl King" (Schubert).
Selection from "Mignon" (Thomas).

The following is the programme of amusements outlined for the week: Tonight, informal hop; Tuesday night, ribbon german, to be danced by twenty-five couples; Wednesday, lecture by Miss Batcheller, of Boston; Thursday, cards; Saturday, full dress hop.

Henry Merrill spoke of making an address to the guests yesterday evening, but owing to the fact that the announcement threatened to depopulate the house, he wisely decided to call the matter off.

The recent arrivals are: Mrs. Mortimer, Miss Mortimer, Miss True, O. L. Johnson, John W. A. Off, Mrs. L. H. Kraft, F. B. Henderson, J. E. Blackman, Ben E. Ward, Los Angeles; J. L. Graf and wife, John A. Hooper, Charles Jacobs, San Francisco; William S. Brown, Rochester, N. Y.; George A. Denton, W. J. Leahy, Buffalo, N. Y.; Mr. and Mrs. S. M. Coe, New York; Joseph F. Page, Jr., Philadelphia; A. J. Armstrong and wife, the Misses Armstrong, Pittsburg; J. H. Outhwaite, Mrs. Outhwaite and maid, Sierra Madre; Miss Dickinson, Kansas City.

FOWLER-CLARK.

A Quiet Wedding at the Raymond Yesterday.

The Raymond guests were on the tiptoe of excitement yesterday, the rumor having gained extended circulation that there was to be a marriage ceremony performed in the house during the day. Whether or not the contracting parties were guests or strangers was the absorbing topic; but the mystery was cleared up in the afternoon, when Rev. Dr. E. L. Conger of the Universalist Church pronounced the words which made Edwin W. Fowler and Clara Belle Clark of Los Angeles man and wife.

The ceremony was quietly performed at 3 o'clock in room 18. There were present A. A. Clark, father of the bride, Supervisor J. W. Cook of the First District, County Clerk T. H. Ward, Mr. and Mrs. Wilde, Rev. and Mrs. Conger and Mr. Gilmore. Mr. Fowler represents the Jas. T. White & Co. publishing house of New York in Los Angeles, and is associate editor and manager of the Pacific Coast department of the National Cyclopædia of American Biography. Miss Clark, for over five years, has been connected with the First National Bank of Los Angeles in the capacity of first teller. Mr. and Mrs. Fowler left later in the afternoon for town where they go at once to housekeeping at 316 Burlington avenue.

Mrs. Bangs' Reception.

Mrs. Bangs' reception Saturday evening to Mr. and Mrs. Childs of San Francisco at the Hotel Green was a most enjoyable event. The ball-room was handsomely decorated for the occasion and excellent music was furnished by Arend's Los Angeles orchestra. Refreshments were served during the evening in the dining-room. There were a large number of guests present. Dancing was continued until midnight.

Called to a Higher Life.

Mrs. Sarah H. Pinney, mother of R. H. and H. J. Pinney, died yesterday morning, after a protracted illness, in the 72nd year of her age. Funeral services will be held at 9 o'clock tomorrow morning from her late residence, No. 730 North Los Robles avenue. Interment will be made at Rosedale cemetery, Los Angeles.

Frank X Engler.
Piano Regulator and Tuner, 119 S. Olive St.

Legal.

Call for Bids.

BIDS ARE CALLED FOR IN THE work of opening up of WALDO AVENUE and leveling Reservoir No 3 on Marengo avenue according to specifications to be seen at the office of the Pasadena Lake Vineyard Land and Water Company, 185 East Colorado street. All bids must be in the hands of the secretary by 4 o'clock p. m. of Monday, the 16th of February, 1891. JOHN HABBICK, Secretary.

Banks.

SAN GABRIEL VALLEY BANK—
PASADENA, CAL.

Capital Paid up - - - $50,000
Surplus - - - - - 11,847

DIRECTORS:
HON. H. H. MARKHAM, HON. L. J. ROSE,
H. W. MAGEE, Pres., F. C. BOLT.
J. M. HUGUS. S. WASHBURN.
B. MARSHALL WOTKYNS, Cashier.
A general banking business transacted.

SAVINGS DEPARTMENT.
Time deposits received and 5 per cent interest paid.

PASADENA NATIONAL BANK.

Capital Paid up - - $100,000
Surplus - - - - 6,700
I. W. HELLMAN, President.
E. F. SPENCE, Vice-President.
T. P. LUKENS, Cashier.
E. E. JONES, Assistant Cashier.
Agency for Los Angeles Savings Bank and Savings Bank of Southern California.

FIRST NATIONAL BANK.

President, P. M. GREEN.
Vice-President, R. F. BALL.
Cashier, A. H. CONGER.
Asst. Cashier, ERNEST H. MAY.

Capital paid up.... .....$100,000
Surplus..... 60,000
A General Banking Business Transacted.

WILLIAM R. STAATS,
INVESTMENT BANKER AND BROKER.
Money to Loan. Insurance Effected.
Collections Made.
12 S. RAYMOND AVENUE.

McDONALD & BROOKS, SUCCESSORS to McDonald, Stewart & Co.,
REAL ESTATE AND LOANS.
Negotiate loans, rent houses, manage properties, make collections, pay taxes, etc.
References: banks or business men of the city.
No. 7 E. COLORADO ST.

H. F. PITCHER, M. D.,
155 S. MARENGO AVE.
Diseases of the Nose, Throat and Lungs a specialty.
Ref.: Drs. V. Y. Bowditch, E. N. Whittier, Chas. F. Folsom, Fred K. Knight. Messrs. Raymond and Whitcomb, Boston, Mass.

LOST—A TAN AND GRAY HOUND slut, with collar and chain on. Return to F. MARTIN SUMMERS, 526 Summit ave, and receive reward. 10

THE PERFECTLY PURE ONLY FULL STRENGTH BAKING POWDER. IS THE ORIGINAL PRESTON & MERRILL'S INFALLIBLE YEAST POWDER TAKES ONLY HALF AS MUCH AS OTHERS. SOLD BY LEADING GROCERS IN ALL SIZED CANS. GEO. A. FISHER, 109 CAL. ST., S. F. AGENT.

REDONDO.

Saturday Night Hop at the Hotel—Angelenos Present.

REDONDO, Feb. 8.—[Correspondence of THE TIMES.] Yesterday a special train brought down the large party from Los Angeles who attended the dance at the Redondo last evening.

Promptly at 8:30 the strains of the grand march were heard and very soon the dancers were assembled in the beautiful hall tripping the light fantastic, till the hands of the clock pointed to 11:55, and being Saturday night it was time to stop.

Those present from Los Angeles were: Mesdames Haralson, Lehman, Steckel, Cosby, Walton, Hill, Winslow and Coakley; Misses Sada Johnson, Dean, Bell, Georgia Bell, Rose Harben and Walker; Messrs. O. T. Harvey, W. S. Hicks, T. J. Hannon, S. B. Johnson, Haralson, C. J. Lehman, W. Cosby, George Steckel, G. Witherspoon, W. D. Mitchell, Gregory Perkins, Jr., B. F. Hance, F. H. Walker, Charles A. Vogelsang, William E. Wright, E. L. Atherton, R. H. Howell, G. A. Davidson and J. Walton. The party remained over night, returning to Los Angeles today.

The steamer Pelican was chartered today by a number of persons who took advantage of the low tide to gather shells and mosses at the point near Fisherman's Cove.

The arrivals at Redondo Hotel are: Mrs. W. L. Utley, Racine, Wis.; Mrs. J. H. Langlois, Milwaukee; Fred W. Hunt, Mrs. John Hunt, San Francisco; Mr. and Mrs. Charles Huber, Mrs. Bennett, Mrs. Williams, Oskaloosa, Iowa; Mr. and Mrs. Joe Huber, Hewe Friend, Miss Wooderd, J. W. Searles, John T. Jones and wife, Miss Thompson, T. J. Fleming, Mr. and Mrs. John K. Duncan, John Finn, Thomas Barrowman, H. E. Moore, A. M. Franklin, Los Angeles; J. S. Vredenburg, James L. Lugderriden, Chicago; Mr. and Mrs. Andrew Weber, Mr. and Mrs. F. H. Buck, Chicago; Misses M. and L. Stevenson, Vacaville; Mrs. Keading, Henry Keading, San Francisco; David C. Green and child, Milwaukee; E. R. Robertson, New York; Thomas Dovey, R. H. Archibald, Boston; Mrs. T. Theodore and child, Omaha. B.

SHIPPING NEWS.

SAN PEDRO, Feb. 8, 1891.

The following were the arrivals and departures for the past twenty-four hours:

Arrived—Feb. 7, schooner Una, Smith, from Umpqua, 264,000 feet of lumber to J. M. G. Co. Feb. 8, steamer Pomona, Hall, from San Diego, passengers and merchandise to S. P. Co.

Sailed—Feb. 8, steamer Pomona, Hall, to San Francisco, passengers and 60 tons merchandise to P. C. S. S. Co.

Due to Arrive—Feb. 8, steamer Coos Bay, Leland, from San Francisco and way, passengers and merchandise to S. P. Co. Feb. 9, steamer Coos Bay, Leland, from Newport, passengers and merchandise to S. P. Co. Feb. 10, steamer Corona, Alexander, from San Francisco, passengers and merchandise S. P. Co. Feb. 12, steamer Corona, Alexander, from San Diego, passengers and merchandise to S. P. Co.

Due to Sail—Feb. 8, steamer Coos Bay, Leland, to Newport, passengers and merchandise to P. C. S. S. Co. Feb. 9, steamer Coos Bay, Leland, to San Francisco and way, passengers and merchandise to P. C. S. S. Co. Feb. 10, steamer Corona, Alexander, to San Diego, passengers and merchandise to P. C. S. S. Co. Feb. 12, steamer Corona, Alexander, to San Francisco, passengers and merchandise to P. C. S. S. Co.

Tides—Feb. 9.—High water 9:10 a. m., 10:26 p. m.; low water 3:07 a. m., 3:59 p. m.

CALIFORNIA FRUIT SYRUP TRADE MARK

Is a compound of pure herbs with prunes, figs and other fruits, forming a pleasant laxative tonic.

Removes and cures Indigestion, Habitual Constipation, Piles, Biliousness and Headache, and purifies the blood. Is pleasant to take, and is the best family remedy ever produced. Sold in bottles, 50c and $1. For sale by all druggists. Be sure to ask for California Fruit Syrup. The name is on the wrapper. Do not be persuaded to take anything else. This caution is given to prevent disappointment.

MANUFACTURED ONLY BY THE
CALIFORNIA FRUIT SYRUP CO.,
San Francisco and Los Angeles, Cal.
Sole Agents for Los Angeles.
F. W. BRAUN & CO.,
Wholesale Druggists,
Los Angeles.

This is OUR Way of Fitting Glasses.

The careful and proper adjustment of Frames is as important as the correct fitting of lenses. We make the scientific adjustment of Glasses and Frames our specialty and guarantee a perfect fit. Testing of the eyes free. Full stock of artificial eyes on hand.

S. G. MARHUTZ, Scientific Optician.
29 S. SPRING ST. - - Theater Building.

EAGLE STABLES.
30 SOUTH BROADWAY.
Good Teams at Reasonable Rates. Telephone No. 548. W. P. WHITE, Proprietor.

Lines of Travel.

SOUTHERN PACIFIC COMPANY.

IMPORTANT CHANGE OF TIME.
SUNDAY, Dec. 28, 1890.
Trains leave and are due to arrive at Los Angeles (Arcade Depot) Fifth street, daily, as follows:

Leave for.	DESTINATION.	Arr. from
3:50 p.m.	Banning	10:15 a.m.
5:10 p.m.	Banning	10:00 p.m.
9:05 a.m.	Colton	4:20 p.m.
3:50 p.m.	Colton	10:00 p.m.
5:10 p.m.	Colton	10:15 a.m.
5:10 p.m.	Deming and East	10:00 p.m.
5:10 p.m.	El Paso and East	10:00 p.m.
5:40 p.m.	Pomona	8:37 a.m.
9:25 a.m.	L. Beach and San Pedro	3:27 p.m.
5:12 p.m.	L. Beach and San Pedro	8:15 a.m.
10:40 p.m.	Ogden and East, 1st class	7:35 p.m.
1:35 p.m.	Ogden and East, 2d class	7:25 a.m.
10:40 p.m.	Portland, Or.	7:25 a.m.
9:05 a.m.	Riverside	10:15 a.m.
3:50 p.m.	Riverside	10:00 p.m.
	Riverside	4:20 p.m.
5:10 p.m.	Riverside	10:00 p.m.
9:05 a.m.	San Bernardino	10:15 a.m.
3:50 p.m.	San Bernardino	4:20 p.m.
	San Bernardino	10:00 p.m.
	Redlands	10:15 a.m.
9:05 a.m.	Redlands	4:20 p.m.
3:50 p.m.	Redlands	10:00 p.m.
1:35 p.m.	San Fran & Sacramento	7:25 a.m.
10:40 p.m.	San Fran & Sacramento	2:55 p.m.
10:37 a.m.	Santa Ana & Anaheim	9:55 a.m.
5:02 p.m.	Santa Ana & Anaheim	14:04 p.m.
1:35 p.m.	Santa Barbara	2:55 p.m.
7:25 a.m.	Santa Barbara	9:05 p.m.
9:30 a.m.	Santa Monica	11:57 p.m.
1:17 p.m.	Santa Monica	4:28 p.m.
5:07 p.m.	Santa Monica	8:38 a.m.
10:10 a.m.	Santa Monica	17:30 a.m.
4:40 p.m.	Tustin	8:43 p.m.
4:40 p.m.	Whittier	8:43 a.m.

Local and through tickets sold, baggage checked. Pullman sleeping car reservations made, and general information given upon application to J. M. CRAWLEY, Asst. Gen. Pass. Agt., No. 300 S. Spring st., cor. Second. CHARLES SEYLER, Agent at Depots.
‡Sundays excepted.
RICHARD GRAY, Gen. Traffic Mgr.
T. H. GOODMAN, Gen. Passenger Agt.

SOUTHERN CALIFORNIA RAILWAY CO. (Santa Fe Route.)
IN EFFECT SUNDAY, NOVEMBER 23, 1890.

LEAVE.	LOS ANGELES.	ARRIVE.
*12:15 p.m.	Overland	*3:00 p.m.
*8:15 a.m.	San Diego Coast Line.	*1:15 p.m.
*3:20 p.m.	San Diego Coast Line.	*9:10 p.m.
*8:30 a.m.	Azusa and Pasadena	*7:40 a.m.
*11:50 a.m.	Azusa and Pasadena	*2:55 p.m.
*1:25 p.m.	Azusa and Pasadena	*2:55 p.m.
*4:00 p.m.	Azusa and Pasadena	*6:33 p.m.
†5:22 p.m.	Azusa and Pasadena	*4:40 p.m.
*12:15 p.m.	Pasadena	*3:00 p.m.
*7:45 a.m.	Pasadena	*8:50 a.m.
*8:30 a.m.	San Bernardino, via	*9:55 a.m.
*12:15 p.m.		*3:00 p.m.
*4:00 p.m.	Pasadena	*6:30 p.m.
*11:00 a.m.	Riverside & San Bernardino via Orange	*5:55 p.m.
*4:00 p.m.		*10:15 a.m.
*8:30 a.m.	Riverside via Pasadena	*6:30 p.m.
*11:00 a.m.	Riverside via Orange.	*5:50 p.m.
*4:00 p.m.	Riverside via Orange.	*10:15 a.m.
*8:30 a.m.	Redl'ds & Mentone, via	*9:55 a.m.
*4:00 p.m.		*6:30 p.m.
*12:15 p.m.	Pasadena	*3:00 p.m.
*4:00 p.m.	Redl'ds & Mentone, via Orange & R'side	*5:50 p.m.
*11:00 a.m.		*10:15 a.m.
*12:15 p.m.	S. Jacinto via S. Bdno.	*6:30 p.m.
*11:00 a.m.	S Jacinto via Orge and East Riverside	*5:55 p.m.
*8:15 a.m.	Santa Ana	*1:15 p.m.
*3:20 p.m.	Santa Ana	*5:55 p.m.
	Santa Ana	*9:01 p.m.
†5:05 p.m.	Santa Ana	*8:50 a.m.
*3:20 p.m.	Escondido via Ont Line	*1:15 p.m.
*10:15 a.m.	Redondo Beach	*8:29 a.m.
*4:45 p.m.	Redondo Beach	*3:51 p.m.
†10:15 a.m.	Port Ballona	*3:40 p.m.

*Daily. †Daily Except Sunday. ‡Sundays only. ED CHAMBERS, Ticket Agent, First-street depot. CHAS. T. PARSONS, Ticket Agent, 129 North Spring street. Depot at foot of First street.

PACIFIC COAST STEAMSHIP CO.
Goodall, Perkins & Co., General Agents, San Francisco.
Northern routes embrace lines for Portland, Or., Victoria, B.C., and Puget Sound, Alaska, and all coast points.
SOUTHERN ROUTES.
Time Table for February, 1891.
LEAVE SAN FRANCISCO.

Port Harford..., Santa Barbara..., San Pedro.....	S. S. Pomona, Feb. 4, 12, 20, 28, and March 8.
San Diego.....	S. S. Corona, Feb. 8, 16, 24 and March 4.
For Redondo.....	S. S. Coos Bay, Feb. 6, 14, 22 and March 2.
San Pedro and Way Ports...	S. S. Santa Cruz, Feb. 2, 10, 18, 26 and March 6.

LEAVE SAN PEDRO.

For San Diego.....	S. S. Corona, Feb. 2, 10, 18, 26, and March 6.
	S. S. Pomona, Feb. 6, 14, 22 and March 2.

LEAVE SAN PEDRO.

For San Francisco.., Port Harford..., Santa Barbara..	S. S. Corona, Feb. 4, 12, 20, 28 and March 8.
	S. S. Pomona, Feb. 8, 16, 24 and March 4.

LEAVE SAN PEDRO AND REDONDO.

For San Francisco and Way Ports.....	S. S. *Santa Cruz, Feb. 5, 13, 21 and March 1.
	S. S. Coos Bay, Feb. 1, 9, 17, 25 and March 5.

*For freight only.
Cars to connect with steamers via San Pedro leave S. P. R. R. Depot, Fifth street, Los Angeles, at 9:25 a.m.
Passengers per Coos Bay, via Redondo, leave Santa Fe depot at 4:45 p.m.
Plans of steamers' cabins at agent's office, where berths may be secured.
The steamers' Santa Cruz and Coos Bay will call regularly at Newport pier for and with freight and passengers.
The company reserve the right to change the steamers or their days of sailing.
For passage or freight as above or for tickets to and from all important points in Europe, apply to
W. PARRIS, Agent.
Office, No. 124 W. Second St., Los Angeles.

LOS ANGELES TERMINAL RAILWAY COMPANY.

Leave Los Angeles for Pasadena	Leave Pasadena for Los Angeles.
† 6:55 a.m.	† 6:00 a.m.
† 8:00 a.m.	† 7:15 a.m.
† 9:00 a.m.	† 8:00 a.m.
*10:10 a.m.	† 9:0 a.m.
*11:00 a.m.	*10:00 a.m.
*12:01 p.m.	*11:00 a.m.
† 2:00 p.m.	† 1:00 p.m.
† 4:00 p.m.	† 2:00 p.m.
† 5:25 p.m.	† 4:00 p.m.
* 6:50 p.m.	† 5:25 p.m.
* 9:30 p.m.	* 7:00 p.m.
*11:30 p.m.	*10:30 p.m.

Running time between Los Angeles and Pasadena, 30 minutes.

Leave Los Angeles for Glendale.	Leave Glendale for Los Angeles.
† 7:00 a.m.	† 6:20 a.m.
† 8:25 a.m.	† 7:50 a.m.
*11:40 a.m.	*10:10 a.m.
† 2:15 p.m.	† 1:10 p.m.
† 4:10 p.m.	† 3:15 p.m.
* 6:05 p.m.	* 5:05 p.m.

Running time between Los Angeles and Glendale, 40 minutes.
Add 5 minutes for Verdugo Park time.

Leave Los Angeles for Altadena.	Leave Altadena for Los Angeles.
* 8:45 a.m.	* 7:4 a.m.
12 01 p.m.	1:0 p.m.
* 4:00 p.m.	* 5:00 p.m.

Running time between Los Angeles and Altadena, 55 minutes.
*Daily. †Daily except Sundays ‡Daily except Saturday. §Saturday night only.
Special rates to excursion and picnic parties. Depot east end Downey-avenue bridge.
General offices: Rooms 12, 13 and 14 Burdick Block.
T. B. BURNETT, Gen. Mngr.
W. WINCUP, G. P. A.

S. G. V. RAPID TRANSIT R'Y.
WILSON'S PEAK AND SIERRA MADRE.
'Buses for above points connect at Baldwin's Station with trains leaving Los Angeles at 11 a.m. and 3 and 5:05 p.m.

LEAVE MONROVIA FOR LOS ANGELES:	LEAVE No. 9 ARCADIA ST. FOR MONROVIA.
7:00 a.m. and 9:05 a.m. 1:15 p.m. and 4:15 p.m.	7:40 a.m. and 11:00 a.m. 3:00 p.m. and 5:05 p.m.
LEAVE ALHAMBRA FOR LOS ANGELES.	LEAVE ALHAMBRA FOR MONROVIA.
7:27 a.m. and 9:32 a.m. 1:42 p.m. and 4:42 p.m.	8:18 a.m. and 11:33 a.m. 3:33 p.m. and 5:33 p.m.

SUNDAYS.
Leave Los Angeles at 8:40 a.m. and 4:40 p.m.
Leave Monrovia at 8:0 p.m. and 4:0 p.m.
Time bet. Los Angeles and Monrovia, 1 hour.
INTERMEDIATE STATIONS.
Soto Street, Ma berry, Sunny Slope
Ratz, Lake Vineyard, Chapman,
Ramona, San Marino, Baldwin,
Alhambra, San Gabriel, Arcadia.
JOHN BRYSON, Sr., President.
F. Q. STORY, Gen. Manager.

REDONDO RAILWAY.
Trains leave depot daily, Grand ave and Jefferson st.
FOR REDONDO:

Leave Los Angeles.	Arrive Redondo.
9:00 a.m.	9:50 a.m.
10:25 a.m.	11:15 a.m.
1:50 p.m.	2:20 p.m.
5:00 p.m.	5:50 p.m.

Take Grand-ave. cable cars or Main and Jefferson-st. horse cars.
Trains leave depot daily at Redondo hotel.
FOR LOS ANGELES:

Leave Redondo.	Arrive Los Angeles.
7:10 a.m.	8:00 a.m.
8:35 a.m.	9:25 a.m.
11:00 a.m.	11:5 a.m.
3:40 p.m.	4:30 p.m.

Connecting with Grand-ave. cable cars and Main and Jefferson-st. horse cars.
GEO. J. AINSWORTH, President.
JAS. N. SUTTON, Trainmaster.

The Tourist's Hotel.

THE RAYMOND,
EAST PASADENA.

C. H. MERRILL, MANAGER, EAST PASADENA.

Among the Orange Groves of the beautiful San Gabriel Valley, eight miles from Los Angeles.

Under management of Mr. C. H. Merrill (of the Crawford House, White Mountains, N. H.) who has been manager of The Raymond for four seasons. Many improvements have been made, and the hotel is now complete. Excellent railroad facilities between Los Angeles and The Raymond bring it within easy reach. Persons doing business in Los Angeles can readily reside at the Hotel. A fully equipped livery, a good starting point for a drive through the San Gabriel Valley, in which are the San Gabriel Mission Church, Rose's and Shorb's wineries, Lucky Baldwin's elegant grounds and stock farm, the Sierra Madre Villa, and other places of interest. Special entertainments frequently. Full particulars regarding terms of board, etc., can be obtained of the manager.

HOTEL REDONDO.

REDONDO BEACH HOTEL.



REDONDO BEACH, CAL.

Eighteen miles from Los Angeles, reached via Redondo Railway, also Santa Fé Railway. Hotel new and supplied with all modern improvements; elevator incandescent lights, hot and cold water and grates in all rooms, baths and public rooms thoroughly warmed. Beautiful dining room commanding a fine view of the ocean. First-class band for dining and ball rooms in constant attendance. Lawn tennis, billiard-room and other amusements. Sea-salt water bathing. Average ten temperature for winter 61 degrees. The marine and mountain views at Redondo are unrivalled and the sunsets pearl and opal. Nervousness, insomnia and asthma speedily, and in most cases, permanently relieved. Table unsurpassed on the coast. Management liberal and progressive. Terms moderate and special rates made by the week or month. For further information address

E. W. ROOT, Manager.

HOTEL PALOMARES,
Pomona, Cal.
(60 Minutes' Ride From Los Angeles, Cal.)

A pleasant quiet house of 130 Sunny Rooms. Pure water from Artesian Wells, Open Fires, Gas, Electric Bells, Telegraph and Telephone connections. A good Livery connected with the House.

CHAS. J. HUNT, Mang'r.

Lines of Travel.

OCEANIC STEAMSHIP COMPANY.
Steamers running regularly from San Francisco to Honolulu, Tutuila (Samoa) Auckland and Sydney. Tourists' round trip tickets from Los Angeles to Honolulu and return, $125.
S. S. Zealandia leaves S. F. Feb. 10 3 p. m.
S. S. Australia leaves S. F. Feb. 24, 2 p.m.
S. S. Alameda leaves S. F. March 5, 3 p.m.
Apply to H. B. Rice, Special Tourist Agent O. S. S. Co., 124 W. Second st., Los Angeles, or C. H. White, Ticket Agent S. P. Co., 200 S. Spring st.

Lines of City Business.

Books and Stationery.
LAZARUS & MELZER, wholesale and retail, 111 N. Spring St. Telephone 38.

Iron Works.
BAKER IRON WORKS, 542-564 Buena Vista.

Lumber.
KERCKHOFF-CUZNER MILL AND LUMBER CO., wholesale and retail lumber dealers. Office, corner Alameda and Macy sts.

Physicians.

DR. J. ADAMS, PHYSICIAN AND Surgeon. In charge of medical and surgical dispensary. Chronic diseases a specialty. Special attention given to the treatment of all female diseases, both medical and surgical. Office hours, 10 a.m. to 12 m., 2 to 4 p.m.; Sundays, 10 a.m. to 12 m. Office, 220 N. MAIN ST., opposite the St. Elmo Hotel. Residence, 1612 S. Main st.

DR. WONG HIM, PHYSICIAN AND Surgeon; cures consumption, rheumatism, asthma, rupture, dropsy, catarrh, cancer, sciatica, tumors, etc.; also diseases of the eyes, ears, head, throat, lungs, liver, stomach, blood, etc.; all liver and lung diseases of women are given special attention; all ailments connected with the generative organs positively cured. Office, new No. 639, old No. 117, Upper Main st., Los Angeles. P. O. box 564.

DR. C. E. CLACIUS, OFFICE, 41 S. Spring st. Hours from 11 a.m. to 2 p.m. Specialty, sexual, skin and chronic diseases.

REBECCA LEE DORSEY, M.D., OFFice, 7¼ N. Main st. Attention given to diseases of women and children. Telephone 513.

DR. HUGHES, 175 N. SPRING ST. Former resident surgeon to the New York Hospital. Hours: 9 to 11, 2 to 4.

DR. LELIA LATTA, OFFICE IN rooms 6 and 7, Bryson-Lonebrake Block, cor. Second and Spring sts.

E. B. HAMILTON, M. D., 127 W. FIRST st.; hours, 9-10, 2-3 and 7-8. Telephones: office, 174; house 928.

DR. BENNETT—118 W. SECOND ST. Specialist for men and women.

DR. BROWN, OFFICE, 215¼ W. FIRST st. All private diseases, and diseases of women.

DR. HESTER A. HEWLINGS, NERvous diseases of women. 212 BROADWAY.

Homœopathic Physicians.

S. S. SALISBURY, M.D., HOMEOPAthist. Office, rooms 11 and 12, Los Angeles Bank building, corner First and Spring sts. Residence, 648 S. Pearl st. Office hours, 11 to 3; hours at residence (11 a.m.; 7 to 8 p.m. Telephone numbers: Office, 597; residence, 577.

A. S. SHORB, M.D., HOMEOPATHIST. Office, 232 N. Main st., Masonic block. Residence, corner San Pedro and Adams sts. Office hours, 2 to 3 p.m., 7 to 8 p.m.; telephone No. 82.

DRS. BEACH & BOYNTON, OFFICE, 37 N. Spring st., Los Angeles, Cal. Office hours, 8 a.m. to 12 m., 1 to 4 and 6 to 8 p.m. Dr. Boynton's residence, 735 S. Olive st.

DR. ALBERT WILLIAMS, 131 NORTH Spring st.—Chronic diseases; general family and obstetric practice. Telephone 433. Day and night.

DOROTHEA LUMMIS, M. D. OFFICE and residence, 503 Broadway. Tel. 659.

Chiropodists.

C. STAPPER, 209 W. FIRST ST., OPposite Nadeau. Hours, 9 to 4. Corns, bunions and ingrowing toenails treated.

Nurse.

EXPERIENCED NURSE CAN BE found at 925 W. Fifth st. A. SWEATER.

Architects.

R. B. YOUNG, ARCHITECT, ROOMS 47, 48 and 49, New Wilson Block, First and Spring streets.

MORGAN & WALLS, ARCHITECTS, rooms 1 to 4, No. 30½ S. Spring st.

Homœopathic Physicians.

S. S. SALISBURY, M.D., HOMEOPAthist. Office, rooms 11 and 12, Los Angeles Bank building, corner First and Spring sts. Residence, 648 S. Pearl st. Office hours, 11 to 3; hours at residence (11 a.m.; 7 to 8 p.m. Telephone numbers: Office, 597; residence, 577.

A. S. SHORB, M.D., HOMEOPATHIST. Office, 232 N. Main st., Masonic block. Residence, corner San Pedro and Adams sts. Office hours, 2 to 3 p.m., 7 to 8 p.m.; telephone No. 82.

DRS. BEACH & BOYNTON, OFFICE, 37 N. Spring st., Los Angeles, Cal. Office hours, 8 a.m. to 12 m., 1 to 4 and 6 to 8 p.m. Dr. Boynton's residence, 735 S. Olive st.

DR. ALBERT WILLIAMS, 131 NORTH Spring st.—Chronic diseases; general family and obstetric practice. Telephone 433. Day and night.

DOROTHEA LUMMIS, M. D. OFFICE and residence, 503 Broadway. Tel. 659.

Chiropodists.

C. STAPPER, 209 W. FIRST ST., OPposite Nadeau. Hours, 9 to 4. Corns, bunions and ingrowing toenails treated.

Nurse.

EXPERIENCED NURSE CAN BE found at 925 W. Fifth st. A. SWEATER.

Architects.

R. B. YOUNG, ARCHITECT, ROOMS 47, 48 and 49, New Wilson Block, First and Spring streets.

MORGAN & WALLS, ARCHITECTS, rooms 1 to 4, No. 30½ S. Spring st.

Educational.

LOS ANGELES BUSINESS COLLEGE; experienced teachers; complete course of study. E. R. SHRADER, L. S. INSKEEP, W. KELSEY, Proprietors, 144 S. Main st.

MRS. N

The City Council will meet at 10 o'clock this morning.

The cold nights are driving quite a number of unfortunates to the police station for lodging.

Damron is still at the County Jail. He is not as fortunate as Lockwood in the matter of securing bondsmen.

One or two plain drunks, a stray horse, and a few other minor matters made up the work of the police yesterday.

Mr. Monroe, the founder of the city of Monrovia, is in Mexico looking after mining properties which he owns there.

"Chalk" Roberts has returned to the city from the Sespe district, where he has 160 acres of oil land which he is looking after.

There were forty real-estate transfers Saturday, the total consideration being $60,752. Twenty-four transfers were for under $1000.

But few people were on the streets yesterday afternoon and last evening, the weather being a trifle too cool for outdoor amusements.

There have been no further developments in the disappearance of Mrs. Susan Hawkins, supposed to have committed suicide by drowning, at Redondo.

The condition of Seventh street, west of Pearl, is a source of considerable complaint to the residents on that thoroughfare. The road is very rough along the rails of the track of the cable road.

W. J. Foley delivered an address yesterday afternoon before a large audience in Turnverein Hall on Giordani Bruno, the Italian free-thinker. The oration will be repeated on the 11th inst.

Dr. Edwin W. Fowler and Miss Clara Belle Clarke were quietly married at Pasadena yesterday. Mr. and Mrs. Fowler will be "at home," at No. 316 Burlington avenue, this city, from and after today.

President Manvel of the Santa Fé will be given a reception at the Chamber of Commerce this morning at 11 o'clock. It is probable that Mr. Manvel will deliver a short address on this occasion.

Ben Fehneman, "formerly of this city," is at Sacramento looking on at the session of the Legislature. Ben is a member of the third house, which correspondents describe as a most hungry as well as a most needy contingent.

Several original papers on local historical subjects will be read before the Historical Society in the old City Hall this evening. The society will also perfect its incorporation, and elect a board of directors for the ensuing year.

Despite the rather cool weather of yesterday there was quite a large crowd at Westlake Park in the afternoon to hear the band concert. Westlake Park has grown to be a very attractive spot for Sunday afternoon excursionists.

The Salvation Army was out yesterday as usual, besides which there were the usual gatherings at the Courthouse, and last evening a quartette of Holiness workers held forth at the corner of Second and Spring streets for an hour or two.

Ah Jim and Ah Sin, a couple of Chinamen who were celebrating the New Year, became involved in a disturbance in the early hours yesterday morning, which resulted in their arrest by Officer Dugan on a charge of disturbing the peace.

John T. Gaffey, member of the Board of Education from the Ninth Ward, is still in Mexico looking after a grant a syndicate of which he is a member has secured from the Mexican government. Mr. Gaffey will not return to Los Angeles for some time yet.

The reported robbery of a freight-car at the San Fernando street depot of $800 worth of silks was a mistake, so far as the location was concerned. The car was broken into just this side of Mojave, and the railroad officials sent a telegram to this city, when the police were notified.

Officer Harris last evening took to the police station a small boy about 4 or 5 years of age that had been hanging about the Pico House for several hours. The boy could not give his name or tell where his parents lived, and he was booked as "lost," and locked up for safe keeping.

Deputy United States Marshal A. W. Marsh is at Tia Juana looking after the Chinamen who endeavor to illegally enter the United States from Mexico. The illegitimate influx of heathen from the sister republic has decreased to a remarkable extent since so close a watch is kept at the line.

Chinatown presented a rather animated appearance yesterday afternoon, quite a number of citizens going through that quarter to witness the New Year festivities. The heathens, however, are apparently taking but little interest in the holiday this year, saying they are too poor to spend much money. The theater was, however, crowded.

This evening Prof. A. J. Stamm's music school will give a grand concert at Turn Verein Hall for the benefit of the Central Baptist Church. Among the artists who will participate are Miss Katherine W. Kimball, J. B. Emerick and B. Bierlich. A very attractive programme has been arranged and the entertainment will be one of a high order.

Employment agency fakirs are being very closely looked after by the authorities at present. Several unfortunates have been robbed of their last dollar by irresponsible scoundrels engaged in this business. The first case that the District Attorney can get will be actively prosecuted. If an example is made of some of these frauds a popular scheme for plundering poor people not be so generally adopted.

PERSONAL.

Dr. John Dillard of Lexington, Ky., is registered at the Hollenbeck.

Judge R. S. Mesick of San Francisco and W. S. Mesick are at the Hollenbeck.

S. H. Smith and wife, Jackson W. Alden of San Francisco, are guests at the Westminster.

H. P. Fuhman and wife of the Chino Beet-Sugar company are stopping at the Hollenbeck.

Alden Speare, a director of the Santa Fé and a Boston capitalist, is stopping at the Westminster.

Col. William Forsythe of Fresno, commissioner to the World's Fair, is in the city on business connected with the fair. He will be here several days.

Sam A. Steele of Chicago, M. H. Mackeetle and wife, W. R. Cushman and Mrs. I. E. Cushman of Attleboro, Mass., are registered at Hotel Westminster.

G. S. Sanford and wife of Syracuse, W. R. Sill and daughter of La Crosse, Wis., C. W. Noyes and wife, Louis G. Hoffman, George L. Hersey, Mrs. R. Hersey and Everett Hersey of Boston, are stopping at the Westminster.

Eastern people at the Hollenbeck yesterday were: E. R. Southworth, Miss Emma Frame, William H. Frame, I. S. Coffin, New York; W. W. Dietrich, O. J. Carpenter., Miss Lula Eldridge, Chicago; George E Robinson, Waterloo, Canada.

NEWS AND BUSINESS.

The Weather.

SIGNAL OFFICE, LOS ANGELES, Feb. 8.—At 5:07 a. m. the barometer registered 29.90, at 5:07 p. m. 30.06. Thermometer for corresponding periods, 46°, 54°. Maximum temperature, 65; minimum temperature, 42. Weather—cloudless.

THE COURTHOUSE.

Rumors as to the Validity of the Title.

BELIEVED TO BE ALL RIGHT,

But If There Is Any Cloud Resting on It, Suit Will Be Instituted at Once to Clear It Up.

The question of the title to the ground upon which the new Courthouse stands has been questioned, and the consequence is that a great many tax-payers and citizens have expressed apprehension as to the result. The Board of Supervisors have gone ahead and adorned the commanding site with a handsome edifice at a cost of hundreds of thousands of dollars. And now at this late day and hour the title to the ground is brought into question and the statement is made that a suit will be brought against the county to recover possession of the entire hill.

The claim is made that the party who originally deeded what is now the Courthouse hill gave it to the city of Los Angeles for educational purposes. The statement is that the deed also contained a clause by which it was stipulated that in the event that the property was ever used for other than educational purposes it should revert to the heirs of the donor.

It is rumored that these heirs are now about to step in and demand possession on the ground that the hill is not being used now for educational purposes and that by the conditions of the gift it reverts to them.

Ever since the work of erecting the new county Courthouse commenced, at regular intervals some sensational story has been put afloat concerning the title to the ground upon which the building is being built.

These alarming reports of course disturb taxpayers, who are perfectly willing to see a large and commodious building put up, but who at the same time want no question to arise about the title after $500,000 has been spent improving the property.

Heretofore the Board of Supervisors have not deemed these stories of invalid title to be of sufficient moment to warrant an investigation to ascertain whether or not a real flaw does exist.

But as the reports continue to be retailed on the streets it has been decided to make a thorough and complete investigation and to finally dispose of the question once and forever.

The property was purchased by the county prior to the time that any of the present supervisors entered upon the discharge of their duties. Therefore none of the five gentlemen who constitute the present board know anything about what guarantee and investigation as to title was made when the property was purchased. This matter can only be determined by a search of the records.

Chairman S. W. Perry has been appointed a committee of one to look into the whole business. Mr. Perry said to a TIMES reporter yesterday that he intended to make a most searching inquiry, and to forever put to rest these idle stories that find their way into print about the title to the Courthouse grounds. If the investigation Mr. Perry makes should be uncertain, and disclose the fact that there is the slightest flaw in the title an action will at once be commenced in the courts to quiet it. Then each and every claimant to the ground will be forced to come forward and present his claim or to forever afterward hold his peace.

There is not the slightest probability that it will be necessary to pursue this course. Certainly no purchase of the magnitude of this one would have been made without a full and complete knowledge as to how title was first gained.

Supervisor Perry thinks that there is not the slightest ground for any taxpayer to worry about the outcome of the investigation he is making. When it is completed it will be given to the public at once through the medium of THE TIMES.

Several of the old residents have been interviewed in regard to the property, but no one seems to have any very clear idea as to just what the circumstances surrounding the purchase were. J. A. J. Smith, now in the City Assessor's office, says that when the property was first purchased he told the supervisors that the matter of the title should be closely looked into, as he had always understood that the property had been given to the city for educational purposes. The supervisors first thought of buying the Stephens lot on the opposite side of the street, but there was considerable opposition to this, and the change was made. He always thought that the title had been looked up, and found to be all right.

W. W. Robinson, at present Mayor's clerk, but who for some years was City Clerk, said that he was always of the opinion that the title was in the city. Two lots were sold off the corner of Temple and New High street, the Episcopal Church getting one and the Presbyterian Church the other. These lots were afterwards purchased by the city and the title cleared. He did not recollect of any one ever having deeded the property to the city for educational purposes. It is true that a school house was once located on the hill, but to the best of his recollection the lot was never deeded for that specific purpose.

THE RAILROADS.

Still Worried Over the "Maple Leaf" Man—General Notes.

Traveling agents and outside men are still worried over the antics of the Chicago, St. Paul and Kansas City man, who is gathering in freight right and left. One of the singular features of this new move is that no one can "get onto" his combination. If he is buying freight, as some agents have intimated in a fit of jealous rage, he is so cute that they cannot catch him. Several of the local men are talking about a rate war, and this is probably what the "Maple Leaf" people want, as they are bitterly opposed to the president's combination, and have boasted that it would not exist six months. If this is what they are after it will undoubtedly prove a winner, for there is nothing that will set railroad companies by the ears so quick as a healthy rate war.

The "Maple Leaf" man has been reported to headquarters by the local agents, and it is believed by them that instructions as to what course they shall take will reach the city in a few days. If the heads of departments decide on the war, the chances are that it will be a bitter fight for several of the roads have been looking for a fight for some time. At any rate it will prove a good thing for Southern California.

NOTES.

All trains were reported on time yesterday afternoon.

Fred Walde, Jr., general freight agent of the Gulf division of the Union Pacific, was in the city yesterday.

President Manvel and party came up from San Diego last evening. They will spend several days in this city before starting East.

William H. Mills, general manager of the Southern Pacific, went north on No. 18 yesterday. He spent the morning looking over the city and surrounding country.

Jas Hatch, one of the oldest conductors on the Sacramento division of the Southern Pacific, was in the city with his family yesterday. Mrs. Hatch and Misses Grace and Ella Hatch went out to Pomona last evening to visit Mr. and Mrs. Frank House. Mr. Hatch will go home today.

An Undeniable Petition.

We, the undersigned, would respectfully submit for the consideration of our parents, guardians and others in charge of poor suffering bits of humanity, the following petition, and unanimously appeal to your conscience and judgment that for the welfare of our health, the stimulation of our bodies, the eradication of disease and proper regulation of our bowels, that in future you serve us for breakfast pure, sweet milk and the genuine Quaker Rolled Oats. Respectfully submitted, The Little Folks. And in support of our just demands, we wish to state that in the next few weeks our little stomachs will be taxed to their utmost to digest the green apples, plums, gooseberries and mud pies, and in view of the indigestible nature of such food, we know by experience that Quaker Rolled Oats is a great promoter of digestion, and we further know that every first-class grocer keeps them for sale. And we further know that in view of the cheapness of the Quaker brand of rolled oats, that you, to whom we look for regular meals, will be delighted with the result of feeding us at least once a day on our choice food.

STATISTICS SHOW THAT ninety-five out of a hundred men fail in business sooner or later, and the cases in which a firm sees fifty years of business life are extremely rare. It is certainly then a noteworthy case when a house dates its existence back to the close of the Revolution, as do Walter Baker & Co., the famous chocolate and cocoa manufacturers of Dorchester, Mass., who began business there in 1780, and for a hundred and ten years have made their productions the standard of purity and excellence all over the world. The immense increase in the consumption of their Breakfast Cocoa is largely due to their sagacity in setting and maintaining the standard of absolute purity in its production, thereby insuring its perfect healthfulness and the highest degree of nutrition. No chemicals are ever used in its preparation, but only the action of the cleanest and most exact mechanical processes upon the best materials; and at the Paris Exposition the gold medal for absolute purity and excellence was awarded to W. Baker & Co.'s preparations by the most eminent scientific authorities of Europe.

Children Cry for Pitcher's Castoria.
Children Cry for Pitcher's Castoria.
Children Cry for Pitcher's Castoria.
Children Cry for Pitcher's Castoria

The Oil Burning and Supply Co., and Asphalt Paving Co., have removed their offices to Rooms 8 and 9, Burdick Block, corner Second and Spring streets.

Drink Arrowhead Hot Springs water and cure your dyspepsia.

When purchasing Teas or Coffees, do not look for a chromo or a 6-cent pickle dish to go with it, but go to H. Jevne's Grocery House, where pure Teas and Coffees at proper values can always be had, 136 and 138 N. Spring st.

Bartlett Springs Mineral Water at H. Jevne's.

Nisbet's Tonic Poultry Powder increases laying and health.

THE DELICIOUS FRAGRANCE, refreshing coolness and soft beauty imparted to the skin by Pozzoni's Powder, commends it to all ladies.

For good solid enjoyment make a visit to Arrowhead Hot Springs Hotel.

E. B. Millar & Co.'s Penang Spices are chemically pure, excelling in pungency and flavor, and are full weight. Jevne sells them.

Leave your Butter orders at Jevne's, and always make sure of a good article.

Go to Arrowhead Hot Springs and have that rheumatism cured with hot mud (magnetic sand.)

Dyke's Automatic Gas Machine, 308 W. First st. See ad. in Sunday TIMES.

Finest Prunes in the State at Jevne's, 136 and 138 N. Spring st.

ANNOUNCEMENT -:-
-:- EXTRAORDINARY!

One of the Drs. Darrin Opens Offices in this City at the "Ramona."

These far-famed physicians (late from Paris, London and New York), who have achieved a great reputation throughout the Coast and the Northwest, have taken offices in this city at "The Ramona," corner Third and Spring streets, where they are located for the healing of the sick and the afflicted.

So many thousands are already acquainted with their mode of operating, it seems necessary only to say that they use little or no medicine in the majority of cases, and perfect their cures by the wonderful power of Electro-Magnetism.

There are a few of the ills to which human flesh is heir which cannot be relieved and generally permanently cured, by Drs. Darrin's Electro-Magnetic treatment, and cases that have resisted the efforts of ordinary physicians have yielded to their power. These cases embrace almost every kind of disease and, as said before, no man, woman or child need despair of relief and cure while Drs. Darrin offer their invaluable services.

They come highly recommended and laden with testimonials from throughout the State, and the authenticated reports of the cures seem nothing short of miraculous. Their office consultation is free, so that should there be any cases that are incurable he will immediately discover them, thus saving their patrons any further expenditure of money and time, which they might otherwise squander.

Unlike other physicians who have become eminent in their profession, the doctors' charges are extremely moderate, and they will not undertake any cases that they cannot cure or benefit.

Drs. Darrin make a specialty of diseases of the Eye, Ear, Nose and Throat, and all nervous, chronic and private diseases, such as Loss of Manhood, Blood Taints, Syphilis, Gleet, Gonorrhœa, Stricture, Spermatorrhœa, Seminal Weakness, or Loss of Desire or Sexual Power in man or woman.

All peculiar Female Troubles, Irregular Menstruation, Leucorrhœa, displacements, etc., are confidentially and successfully treated, and will under no circumstances take a case that they cannot cure or benefit.

Their office hours are from 10 to 5 daily. Evenings, 7 to 8. Sundays, 10 to 12.

Cures of private diseases guaranteed and never published in the papers. Most cases can receive home treatment after visit to the doctors' office. Inquiries answered and circulars sent free.

Read the following extracts of testimonials of the remarkable cures, and

NAMES THAT CAN BE REFERRED TO:

Wm. Heinze's girl, 12 Dell Place, off Golden Gate avenue, between Hyde and Leavenworth streets, S. F., dropsy, heart disease and inflammatory rheumatism, limbs swollen to an enormous size, life despaired of, cured in one month.

Miss T. M. Jacquemin, telegraph operator at Berkeley, Alameda county, Cal., troublesome discharge of the ears seven years—cured.

Wm. Cummings, Jr., firm of Cummings Sons, American Jewelers, 327 Kearny street, S. F. Paralysis of the muscles of the arms and shoulders and great pain; cured.

George Thalleton, Editor Patriotic American, S. F., testifies to the cure of his daughter of deafness and soreness of the ear and side of the head.

Mr. D. L. Shead, of 1515 Webster street, Alameda, Cal., can be referred to in regard to the cure of a large Goitre (large neck) of many years' standing on his friend, Mrs. H. A. Wright of San Diego, Cal. He was also cured of lumbago.

Wm. Marshall, head waiter at the Palace Hotel Restaurant, "Pen Paralysis" of the hand. Cured with a single treatment.

Mrs. Olind Olson, 1005 Jones street, S. F. Chronic rheumatism which had swollen her knee and caused her great pain. Cured.

Mrs. Wm. Jones, Lincoln, Placer county, Cal., partial paralysis and chronic rheumatism a long time. The feet and hands swollen to an enormous size, and his wife catarrh and polypus of the nose. Cured.

H. C. Woehler, 525 Gearey street. Total deafness in right ear and ringing noises in the head and ears. Restored in two weeks.

C. D. Ladd, 523 Kearney street, S. F. Loathsome discharge of the ear, from effects of measles when young. Cured in one month.

E. Anderson, Salem, Or., catarrh seven years. Cured.

Many thousands of other cases might be published did not the want of space here forbid.

PARKER'S HAIR BALSAM
Cleanses and beautifies the hair. Promotes a luxuriant growth. Never Fails to Restore Gray Hair to its Youthful Color. Cures scalp diseases & hair falling. 50c. and $1.00 at Druggists

ARE YOU CONSUMPTIVE
Use Parker's Ginger Tonic. It cures the worst Cough, Weak Lungs, Debility, Indigestion, Pain. Take in time. 50 cts.

NOTICE.

MR. ALBERT D. THOMAS, formerly Executive Special Agent, has been appointed by me as Superintendent and SOLE Managing Agent of the MUTUAL LIFE INSURANCE COMPANY OF NEW YORK for the counties of Los Angeles, San Bernardino, Orange and San Diego. All Special Agents and Solicitors in above-named counties will report through him on all matters pertaining to new business."

A. B. FORBES,
General Agent for the Pacific Coast.

NOTE:—Any information concerning the business of above-named Company, as to rates or plans of insurance, cost or description of the BONDS, CONSOLS, INVESTMENT SECURITIES, or LIFE and ENDOWMENT policies issued by the Largest and Best Company in the World, the

MUTUAL LIFE INSURANCE CO. OF NEW YORK

Will be promptly furnished on application to any of the Company's Agents.

GEO. A. DOBINSON, Local Agent, 214 S. Broadway, Los Angeles, Cal. Telephone 28. ALBERT D. THOMAS, Manager, Residence Telephone 15.

Banks.

SAFE DEPOSITORY FOR VALUABLES.

One of the safest and most convenient places in the city of Los Angeles for the deposit and storage of valuable papers, money, jewelry, silverware, watches, boxes, trunks, and other valuable packages, may be found in our mammoth Fire and Burglar Proof Vaults with time lock. These vaults also contain upwards of a thousand small iron safes, which we rent at from $3.00 to $10.00 per year each, only the renter, who holds all the keys, being able to enter them. They are patronized by hundreds of the most prominent citizens and strangers.

LOS ANGELES SAFE DEPOSIT AND TRUST COMPANY.
With Citizens' Bank, cor. Third and Spring sts., Los Angeles, Cal.

Security Savings Bank --- Capital, $200,000.

NO. 148 SOUTH MAIN STREET, LOS ANGELES, CALIFORNIA.

OFFICERS AND DIRECTORS.

F. N. MYERS.....PRESIDENT.
ISAIAS W. HELLMAN..President Nevada Bank, San Francisco; President Farmers' and Merchants' Bank, Los Angeles.
ANDREW J. BOWNE..President Fourth National Bank, Grand Rapids, Mich.; President Hastings National Bank, Hastings, Mich.
Mrs. EMELINE CHILDS..Executrix Estate of O. W. Childs, deceased, Los Angeles, Cal.
H. W. HELLMAN.....Vice-President Farmers' and Merchants' Bank, Los Angeles.
S. A. FLEMING.....VICE-PRESIDENT.
T. L. DUQUE.....Capitalist and Wholesale Merchant of Panama, Republic of Columbia.
A. C. ROGERS.....Physician, Los Angeles.
MAURICE S. HELLMAN..Of Heilman, Waldeck & Co., Wholesale Stationers, Los Angeles.
JAMES RAWSON.....Capitalist, Boston.
J. A. GRAVES.....Of Graves, O'Melveny & Shankland, Attorneys, Los Angeles.
J. F. SARTORI.....CASHIER; also Vice-President First National Bank, Monrovia, Cal.

FIVE PER CENT. INTEREST PAID ON DEPOSITS.

The notice of the public is called to the fact that this bank has the largest paid-up capital of any Savings bank in Southern California, and only loans money on approved real-estate security; that among its stockholders are some of the oldest and most responsible citizens of the community; that, under the State law, the private estates of its stockholders are pro rata liable for the total indebtedness of the bank. These facts, with care exercised in making loans, insure a safe depository for saving accounts. School teachers, clerks, mechanics, employés in factories and shops, laborers, etc., will find it convenient to make deposits in small amounts. CHILDREN'S SAVINGS DEPOSITS received in sums of 25 cents and upward. Remittances may be sent by draft or Wells, Fargo & Co's. Express.

5 PER CENT PAID ON DEPOSITS.

Main Street Savings Bank and Trust Co.,

No. 426 SOUTH MAIN STREET, LOS ANGELES, CAL.

CAPITAL STOCK - - - - - - - $200,000.

J. B. LANKERSHIM, Prest. F. W. DeVAN, Cashier. CHAS. FORMAN, Vice-Prest.
Deposits will be received in sums of from one dollar to five thousand dollars.
Money to loan on mortgages. Bonds and dividend-paying stocks bought and sold.
This bank is authorized by its charter to pay interest on deposits.

(INCORPORATED OCT. 28, 1889.)

INCREASE OF TOTAL RESOURCES:

January 1st, 1890	$ 115,871.37
April 1st, 1890	191,715.92
July 1st, 1890	287,711 36
October 1st, 1890	324,804 46
January 1st, 1891	389,453 86

CITIZENS BANK OF LOS ANGELES,

CORNER THIRD AND SPRING STREETS.

CAPITAL - - - - - - - $200,000.

OFFICERS:

T. S. C. LOWE.....President.
I. W. BROTHERTON.....Vice-President.
F. D. HALL.....Cashier.

DIRECTORS:

T. S. C. Lowe, H. L. Williams, C. F. Cronin, I. W. Blinn and T. W. Brotherton.
Transacts a general banking business; sells exchange; discounts notes; accepts accounts subject to check. Pays interest on time deposits.

GERMAN-AMERICAN SAVINGS BANK.

NO. 114 SOUTH MAIN STREET.

CAPITAL - - - - - - - $100,000.

Interest Paid on Deposits. Real Estate Loans Made.
E. N. McDonald, President; Louis Lichtenberger, Vice-President; W. M. Sheldon, 2d Vice-President; M. N. Avery, Secretary; P. F. Schumacher, Assistant Secretary; Victor Poulet, Treasurer.

FIRST NATIONAL BANK
OF LOS ANGELES.

Capital Stock.....$250,000 00
Reserve.....95,000 00

UNITED STATES DEPOSITORY.

R. F. SPENCE.....President
J. D. BICKNELL.....Vice-president
J. M. ELLIOTT.....Cashier
G. B. SHAFFER.....Assistant Cashier

DIRECTORS:

F. F. Spence, William Lacy,
J. D. Bicknell, J. F. Crank,
S. H. Mott, H. Mabury,
J. M. Elliott.

THE CITY BANK.

NO. 37 SOUTH SPRING ST.

Capital Stock, $500,000.

A. D. CHILDRESS, Pres. Gen'l. JOHN S. PARK, Cash'r.

DIRECTORS: W. T. Childress, J. J. Schallert, John S. Park, Peindexter Dunn, E. E. Crandall, R. G. Lunt, A. D. Childress.

General banking. Fire and burglar proof safe deposit boxes rented at from $5 to $20 per annum.

STATEMENT OF THE CONDITION of the LOS ANGELES NATIONAL BANK
—OF—
LOS ANGELES, CALIFORNIA,
December 19, 1890.

RESOURCES:

Loans and discounts		$ 913,827.27
Banking house and fixtures		175,949.04
Government bonds	436,500 00	
Due from banks	119,120 39	
Cash on hand	250,507.20	
		1,006,314.79
Total		$2,094,096.70

LIABILITIES:

Capital	$ 500,000.00
Surplus	77,500 00
Undivided profits	40,500 12
National bank notes outstanding	45,000 00
Deposits	1,431,096.58
Total	$2,094,096.70

THE GREAT
CLOSING-OUT SALE AT THE
BEE-HIVE,
233 South Spring St.

Continues daily. The actual cost prices named are appreciated, as the crowds that carried away unheard-of-bargains will testify. Below are prices that cannot be duplicated elsewhere:

Gents' Wh te Shirts, patent reinforced facing, formerly 65c, now 40c. Gents' natural gray Underwear, formerly 65c, now 35c. Gents' seamless cotton half hose, formerly 10c, now 5c. 40-inch cream Serimm, formerly 15c, now 8c per yard. Large stock out ng Flannels, formerly 10c, now 6¼c per yard. 24-inch Cretonnes, formerly 15c, now 9½c per yard. 38-inch wool Shepherd Check, formerly 50c, now 39½c per yard. 19-inch silk Velvets, formerly $1.25, now 85c per yard. Good Dress Prints, formerly 8⅓c, now 4c per yard. Large size bed-comforts, formerly $1.50, now $1.05 per yard. 10-4 white Blankets, formerly $1.00, now 75c per pair. 10-4 gray Blankets, formerly $2.75, now $1.85 per pair. 19-inch Surah Silks, formerly 85c, now 60c per yard. 22-inch black satin Rhadame, formerly $1.25, now 82½c per yard. 46-inch silk Plushes, formerly 75c, now 45c per yard. 40-inch all-wool cashmeres, formerly 50c, now 42½c per yard. 58-inch black Henrietta, formerly 60c, now 40c.

Best brands in bleached Muslins and Sheetings in Lonsdale, Pepperel, Androscoggin, etc.: 4-4 at 8c, 5-4 at 11c, 6-4 at 15c, 8-4 at 20c, 9-4 at 23½c, 10-4 at 25c. Complete assortment of shades in several qualities of imported Henriettas at less than present importers cost.

Bee-Hive Dry Goods Store Retiring Sale

A. C. SHULTZ & CO.
233 South Spring Street.

Teeth Extracted Free
FROM 8 TO 9 A.M.

Prices Always Reasonable.

Gold Fillings, $1 and up.
Gold Crowns, $5 and up.
Porcelain Crowns, $5 and up.
Silver or Amalgam Fillings, 50c and up.
Cement or white Fillings, 50c and up.
Teeth Cleaned, 50c and up.
Diseased Gums and Teeth Treated.
Artificial Teeth, $3 up per set.
A large assortment of Teeth in stock to select from.
All work guaranteed to be first-class.

DR. PARKER,
CORNER BROADWAY AND THIRD STREET.
(Entrance on Third st.)

LOS ANGELES COUNTY BANK,
LOS ANGELES, CAL.

Capital.....$100,000 00
Surplus.....18,000 00

JOHN E. PLATER, President. R. S. BAKER, Vice-President.
GEO. H. STEWART, Cashier.

DIRECTORS: R. S. Baker, Lewelyn Bixby, S. B. Dewey, Geo. H. Stewart, Jotham Bixby, Geo. W. Prescott, John E. Plater.

LOS ANGELES SAVINGS BANK,

136 NORTH MAIN ST.

Capital.....$100,000

L. C. GOODWIN.....President
W. M. CASWELL.....Secretary

I. W. Hellman, John E. Plater,
Robert S. Baker, J. B. Lankershim,
L. C. Goodwin.

Term deposits will be received in sums of $100 and over. Ordinary deposits in sums of $10 and over.
Money to loan on first-class real estate.

THE UNIVERSITY BANK OF
Los Angeles, No. 317 New High st.

Capital stock fully paid up.....$100,000
Surplus.....31,000
R. M. WIDNEY.....President
GEO. L. ARNOLD.....Cashier

DIRECTORS:

R. M. Widney, D. O. McIntosh, S. W. Little, C. M. Wells, L. H. Titus, C. A. Warner, L. J. P. Morrill.

General banking business, and loans on first-class real estate solicited. Buy and sell first-class stocks bonds and warrants. Parties wishing to invest in first-class securities on either long or short time can be accommodated.

The National Bank of California,
Spring and Second sts., Los Angeles, Cal.
CAPITAL, $250,000.

BOARD OF DIRECTORS:

Dr. W. L. Graves, E. F. C. Klokke, O. T. Johnson, W. Hadley, Dan McFarland, M. H. Sherman, Fred Eaton, John Wolfskill, Thos. R. Bard.
J. M. C. MARBLE, President.
O. H. CHURCHILL, Vice-President.
PERRY WILDMAN, Ass't. Cashier.
A. HADLEY, 2d Ass't. Cashier.

FARMERS AND MERCHANTS
BANK OF LOS ANGELES, CAL.

Capital, paid up.....$500 000
Surplus and profits.....643,000
Total.....$1,143,000

OFFICERS:

ISAIAS W. HELLMAN.....President
HERMAN W. HELLMAN.....Vice-president
JOHN MILNER.....Cashier
H. J. FLEISHMAN.....Assistant Cashier

DIRECTORS:

L. L. Bradbury, Emeline Childs, J. B. Lankershim, C. E. Thom, C. Ducommun, H. W. Hellman, L. C. Goodwin, A. Glassell, I. W. Hellman.

STOCKHOLDERS:

W. H. Perry, J. B. Lankershim, Chas. Ducommun, Domingo Amestoy, Sarah J. Lee, Emeline Childs, Saran J. Loop, L. L. Bradbury, T. L. Duque, Jacob Kuhrts, Louis Polaski, F. Lecouvreur, Estate D. Solomon, Prestly C. Baker, L. C. Goodwin, Philippe Garnier, A. Haas, Cameron E. Thom, Oliver H. Bliss, Chris. Henne, Estate O. W. Childs, Andrew Glassell, Herman W. Hellman, Isaias W. Hellman.

SOUTHERN CALIFORNIA NATIONAL BANK.

NADEAU BLOCK, Cor. First and Spring sts. Los Angeles, Cal.

L. N. BREED, President.
W. F. BOSBYSHELL, Vice-President.
C. N. FLINT, Cashier.

PAID-IN CAPITAL.....$300,000
Surplus and undivided Profits.....20,000

DIRECTORS:

D. Remick, Thos. Goss, W. H. Holliday, L. N. Breed, H. T. Newell, H. A. Barclay, S. Isaacs Holman, M. Hagan, Frank Rader, E. C. Bosbyshell, W. F. Bosbyshell.

LOS ANGELES NATIONAL BANK
UNITED STATES DEPOSITORY.

Capital.....$500,000
Surplus.....75,000
Total.....$575,000

DIRECTORS:

GEO. H. BONEBRAKE, President.
JOHN BRYSON, Sr., Vice-President.
F. C. HOWES, Cashier.
E. W. COE, Assistant Cashier.
W. G. Cochran, Col. H. H. Markham,
Perry M. Green, Warren Gillelen.
H. Sinsabaugh.

Exchange for sale on all the principal cities of the United States and Europe.

CALIFORNIA BANK,
Cor Broadway and Second, Los Angeles.

Paid up Capital.....$300,000
Surplus.....20,000

DIRECTORS:

Hervey Lindley, J. C. Kays, E. W. Jones, G. W. Huges, Sam Lewis.

OFFICERS:

H. C. Witmer, Pres. | T. J. Weldon, Cashier.
J. Frankenfeld, V. P. | M. Witmer, Asst. C'shr.

Orange Land and Orange Trees.

—ON FIVE YEARS' TIME.—

The very best Orange Land in the market, with pure Mountain Water piped to each subdivision, together with first-class orange trees, budded to Washington Navel, Malta Blood and Mediterranean Sweets are now offered on 5 or 6 years' time. The land is rated from $200 to $300 per acre; trees, $1 each, native stock. Only 20 per cent cash down required. NO FURTHER PAYMENT FOR 5 YEARS; interest only 7 per cent. What could show more confidence in the land, trees, water and climate than this?

The land is at MENTONE, adjoining REDLANDS and CRAFTON. The oldest orange groves in the country adjoin it. The olives, strawberry guavas, prunes, peaches and apricots grown at MENTONE, have the same superior flavor that the orange has at that altitude, and the trees produce the largest crops of any on account of being away from the course of the north winds.

W. P. McINTOSH, General Manager,
144 SOUTH MAIN STREET, LOS ANGELES, CAL.

HOME SEEKERS

—SHOULD VISIT—

Chatsworth Park,

ONLY 25 MILES FROM LOS ANGELES.

Above the Frost and Fog Line. Best of Soil. Abundance of Water. No Scale. Low prices. Liberal terms. These lands for sale in lots to suit.

TWENTY ACRES FOR NOTHING.

Providing you will find as good land with abundance of water at the prices we ask. Trees furnished and orchards set out and taken care of for one or more years. You can go and see the property and be back in Los Angeles by 3 o'clock, same day. Call for maps and description.

BARBER & CO.,
104 SOUTH BROADWAY.

"ORANGE LAND"

"In the Celebrated Orange Belt"

"WEST HIGHLANDS," San Bernardino County, Cal.
LOW PRICE AND LONG TIME.

The best Orange Land in the world. Pure mountain water piped to each 5 or 10 acre tract in steel pipes, perpetual flow and no water tax. Land is cleared, leveled and ready to set out. Branch of Santa Fé Railroad runs through the tract. Depot on lands; 2¼ miles N. E. of the city of San Bernardino; high altitude; just the place for throat and lung trouble. "No frosts," "no winds," "no malaria." Oranges raised in highlands take first premium and bring more money per box than any other oranges in the world. No chances to be taken for these lands are proven to be the best and cheapest by their annual sale of fruits. Call and see me. C. H. RHODES, General Agent, 147 Broadway, Los Angeles, Cal., or on E. A. PHILLIPS, 511 Third st., San Bernardino, Cal.

DR. WOH

The Celebrated Chinese Physician.

A Regular Practicioner of Chinese Doctoring.

Having practiced medicine in China ten years and in the United States fourteen years.

His testimonials of positive cures are on exhibition, and speak for themselves. He knows diseases from the heart pulses, and can cure and diagnose the same without questioning his patients.

A trial will convince the most sceptical. Consultation is free.

All who are sick, and those who think they cannot be healed, call upon the doctor, and they will be grateful beyond anything before tried. If friends are sick, no matter what the disease may be, send them to the doctor, and he will surely heal them.

Dr. Woh asks nothing and claims nothing but a fair trial and if given that he knows he can overcome sickness and disease of both men and women.

No person will be treated by Dr. Woh who will not abstain from alcoholic liquors or opiates during his charge and no medicine will be used but PURE HERBS and their best extracts.

Dr. Woh is the oldest and best-known Chinese doctor in Southern California and his cures have been remarkable, especially female troubles, tumors, etc.

Call upon Dr. Woh and let him examine you.

OFFICE: 227 S. MAIN ST.,
Between Second and Third Streets.
LOS ANGELES, CAL.

Public Sale on Premises!

Alameda St., Between Vernon Ave. and Jefferson St. on

TUESDAY, FEB. 17, 1891,

AT 10 O'CLOCK A.M.,

Of a valuable list of Live Stock, Wagons and Farm Implements:

40 head of Jersey and Holstein Milch Cows and Heifers, 18 head of which are fresh or soon will be; 1 fine Jersey Bull; 2 graded Bulls, 9 head of well-broken Workhorses, 1 Clydesdale Stallion, 11 head of colts from 1 to 3 years old, 100 cords of Gum and Grape Stove Wood, 2 Lumber Wagons, near y new; 2 Spring Wagons, new; 3 sets; double Work Harness, 350 Railroad Ties, 2 Mowers, Ploughs, Cultivators and other implements; 2500 feet of Fencing and Plank. Terms very liberal and will be announced on day of sale, which will be positive.

MRS. J. McQUAID,
Administratrix of estate of M. B. McQuaid.
E. W. NOYES, Auctioneer.

Orange and Lemon Trees

—AT THE FOLLOWING—

LOW PRICES FOR A SHORT TIME ONLY:

25c TO $1.00 EACH,

By the hundred.

Good, Clean, Thrifty Trees,

All desirable varieties. Mostly one-year-old buds on four-year-old stock, all with splendid roots and suitable for setting out in orchards.

Our navel trees are all budded from the best-bearing Riverside navel trees.

As it is well known that there will be a short supply of trees to meet the unusual demand this season, those contemplating planting out groves will save largely by purchasing of us soon, and paying only about one-half of the anticipated prices of next spring. Young orange groves $300 to $400 per acre. A nice well-matched young team wanted in exchange for trees.

Correspondence solicited.

J. H. FOUNTAIN & CO.,
Riverside, Cal.

Under One Roof

Fish, Poultry, Game, Oysters, Lobsters, Shrimps, Fruits, Vegetables, Groceries, Meats.